

Table 3. Data Summary of Stray Current Test for Site 2 - No Rectifier Cycling

Maximum DC (V)	Minimum DC (V)	Delta (V)	Circuit Resistance (Ohms)	Maximum Current (mA)	Maximum AC (V)	Minimum AC (V)
0.348	0.266	0.082	218.8	0.37	3	0
Start Time:	3/22/96 - 3:54 PM					
Stop Time:	3/25/96 - 11:30 AM					
Location:	Connection made to 6-inch ductile iron Leachate Force Main, west of Transco lines and rectifier. The groundbed used was the fence that runs along the road approximately 15' west of the Force Main. The remote Cu/CuSO ₄ electrode was located approximately 100' east of the Force Main. Dry soil conditions.					




Figure 17. Location of Testing Site 2

Table 3. Data Summary of Stray Current Test for Site 2 - No Rectifier Cycling

Maximum DC (V)	Minimum DC (V)	Delta (V)	Circuit Resistance (Ohms)	Maximum Current (mA)	Maximum AC (V)	Minimum AC (V)
0.348	0.266	0.082	218.8	0.37	3	0
Start Time:	3/22/96 - 3:54 PM					
Stop Time:	3/25/96 - 11:30 AM					
Location:	Connection made to 6-inch ductile iron Leachate Force Main, west of Transco lines and rectifier. The groundbed used was the fence that runs along the road approximately 15' west of the Force Main. The remote Cu/CuSO ₄ electrode was located approximately 100' east of the Force Main. Dry soil conditions.					


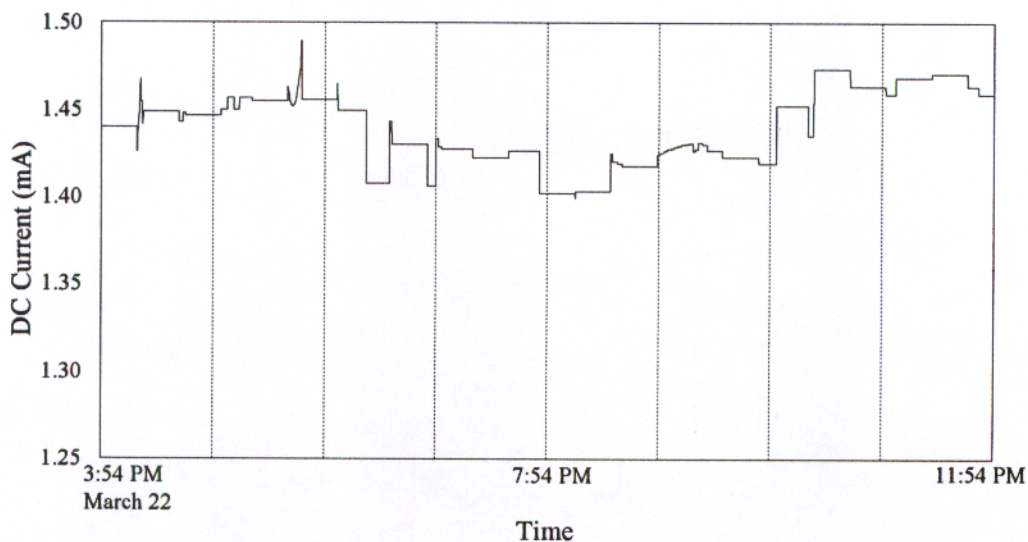


Figure 17. Location of Testing Site 2

DC STRAY CURRENT TESTING Alpha Ridge Water Project - Site 2



DC STRAY CURRENT TESTING Alpha Ridge Water Project - Site 2


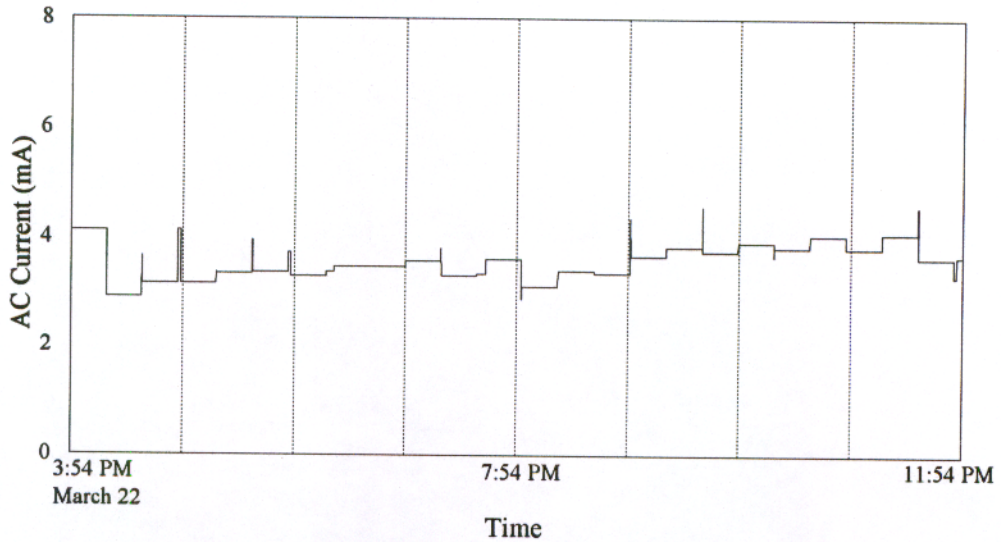


Figure 18. Detailed DC Stray Current Test Results - Site 2 (No Rectifier Cycling)
3:54 PM March 22, 1996 through 7:54 AM March 23, 1996

AC STRAY CURRENT TESTING Alpha Ridge Water Project - Site 2



AC STRAY CURRENT TESTING Alpha Ridge Water Project - Site 2

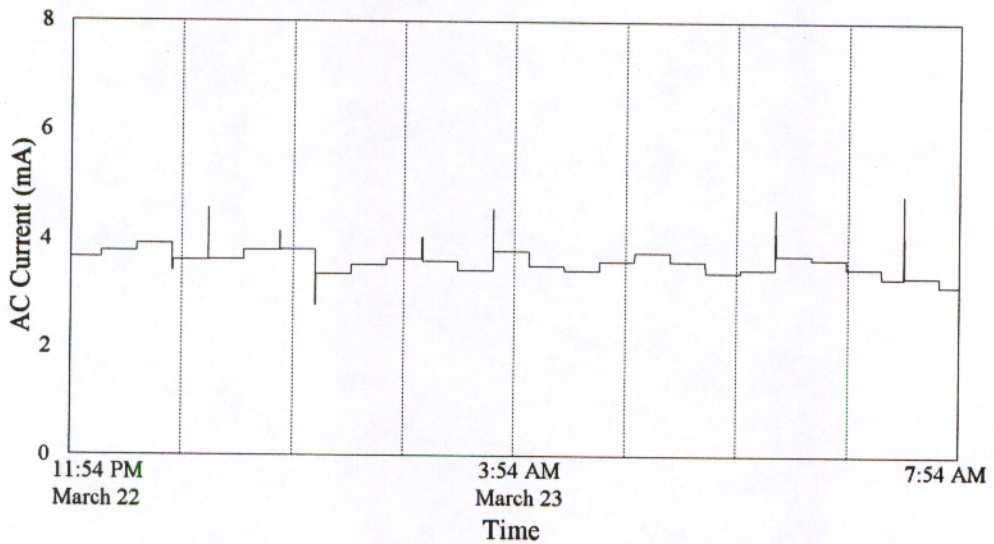


Figure 23. Detailed AC Stray Current Test Results - Site 2 (No Rectifier Cycling)
3:54 PM March 22, 1996 through 7:54 AM March 23, 1996