

Twin Knolls Road 2

Stray current tests were conducted near the intersection of Twin Knolls Road and Overlook Court, approximately 130 feet north of the Colonial pipelines. A map and a photograph of the location are shown below in Figure 63 and Figure 64, respectively. Measured stray currents indicate a maximum peak-to-peak potential shift of 0.72 volts on the north-south axis.

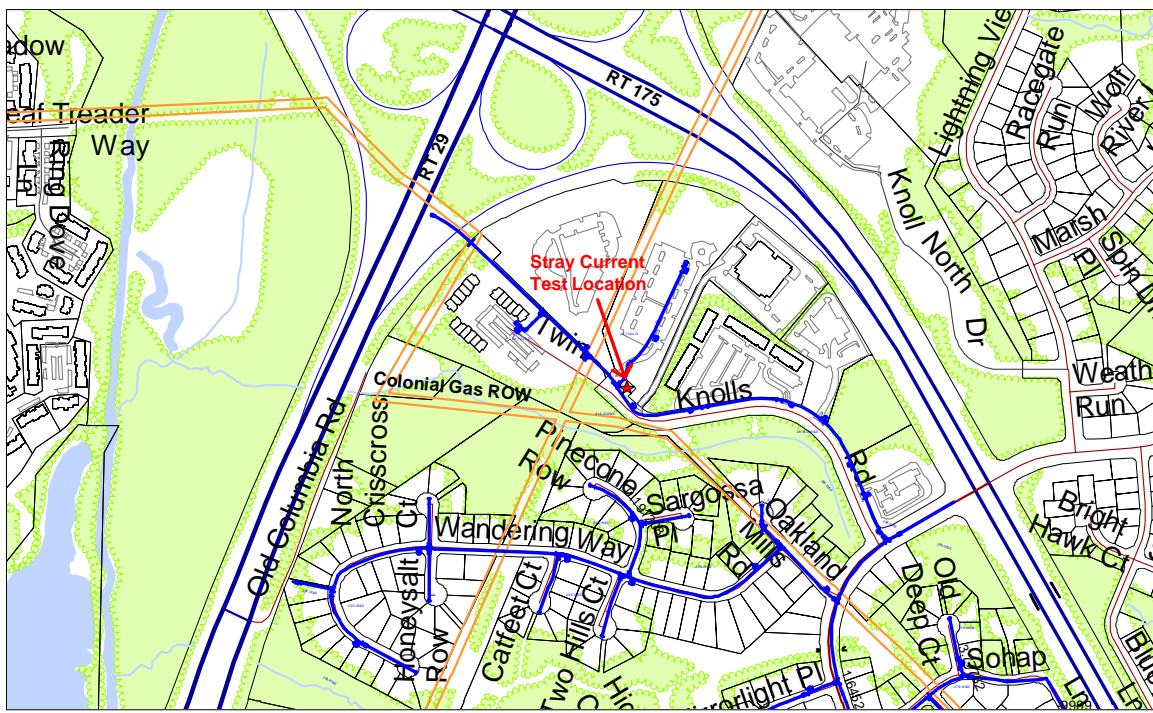
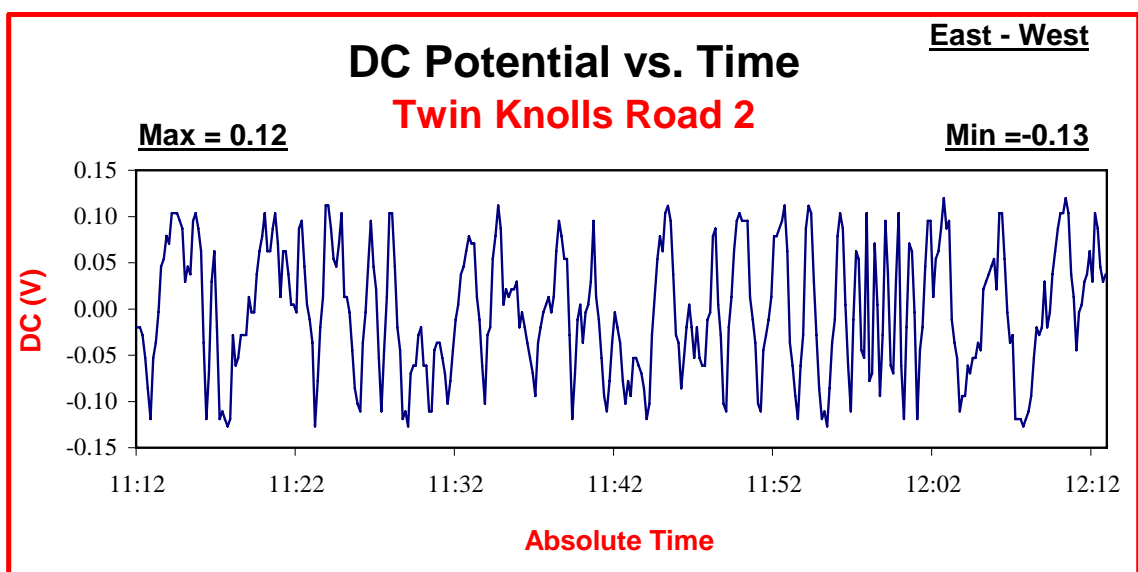
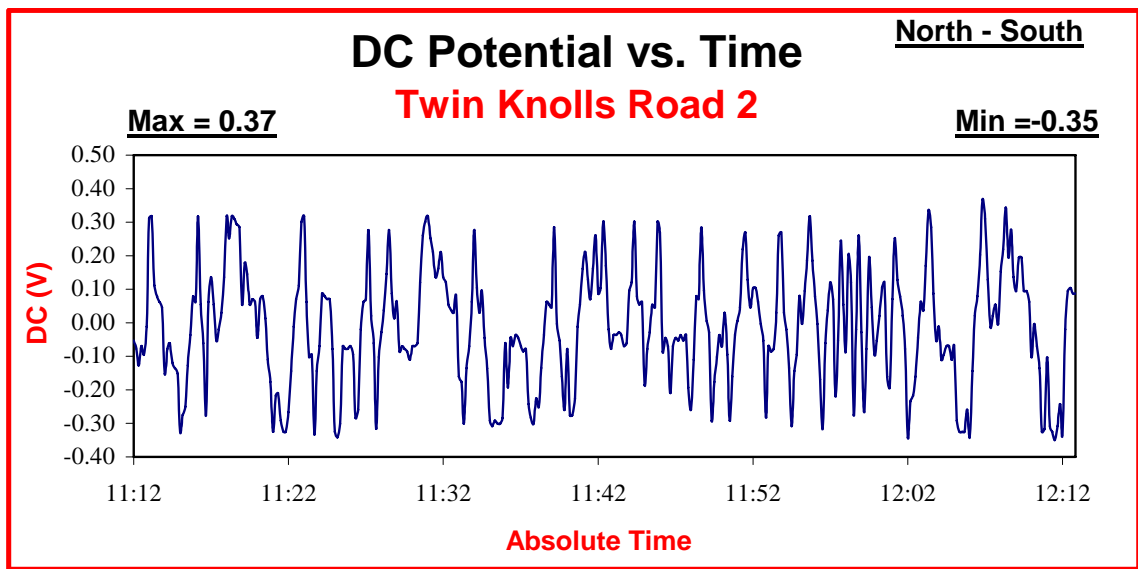


Figure 63 – Stray current test location Twin Knolls Road 2



Figure 64 – Measuring stray currents at the location Twin Knolls Road 2



Location:	End of Twin Knolls Road/Overlook Court	
GPS Location:	N 39° 13.263', W 76° 50.618'	
	North-South	East-West
Date:	10/9/2006	10/9/2006
Time:	11:12:19	11:12:19
Maximum (V):	0.37	0.12
Minimum (V):	-0.35	-0.13
DC Potential Shifts (V):	0.72	0.25