

Dower Drive and East Leisure Court

Stray current tests were conducted near the intersection of Dower Drive and East Leisure Court. A map and photograph of the location are shown below in Figure 53 and Figure 54, respectively. Measured stray currents indicate a maximum peak-to-peak potential shift of 0.67 volts on the north-south axis.

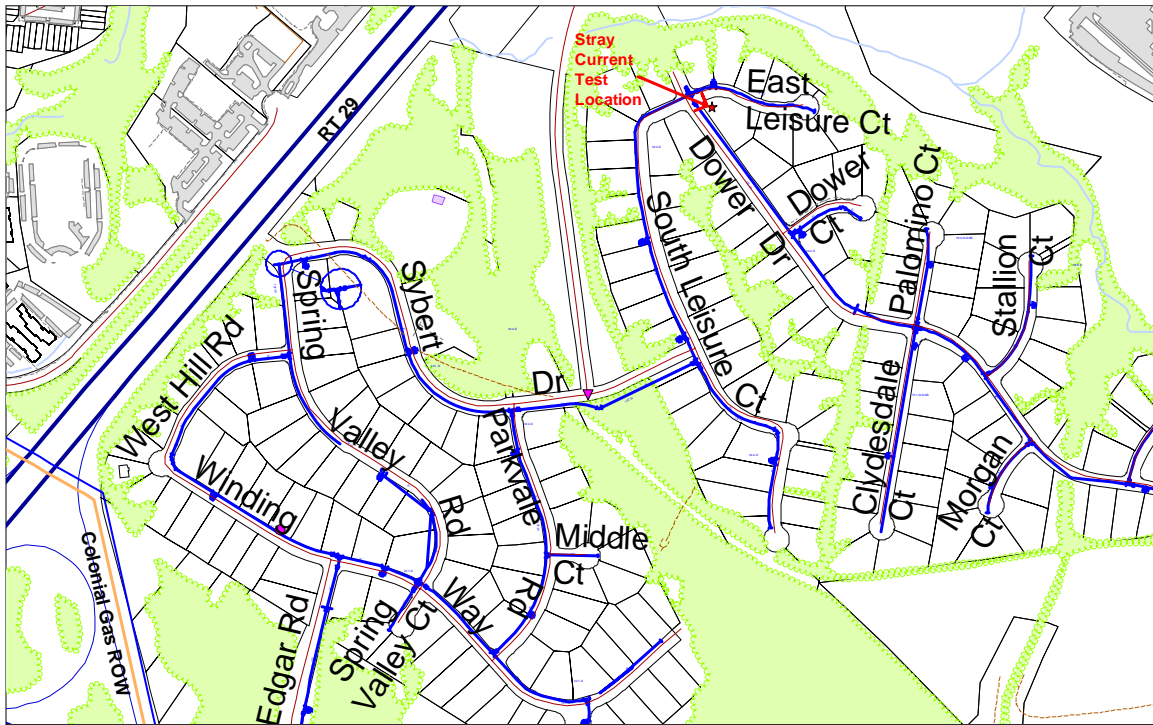
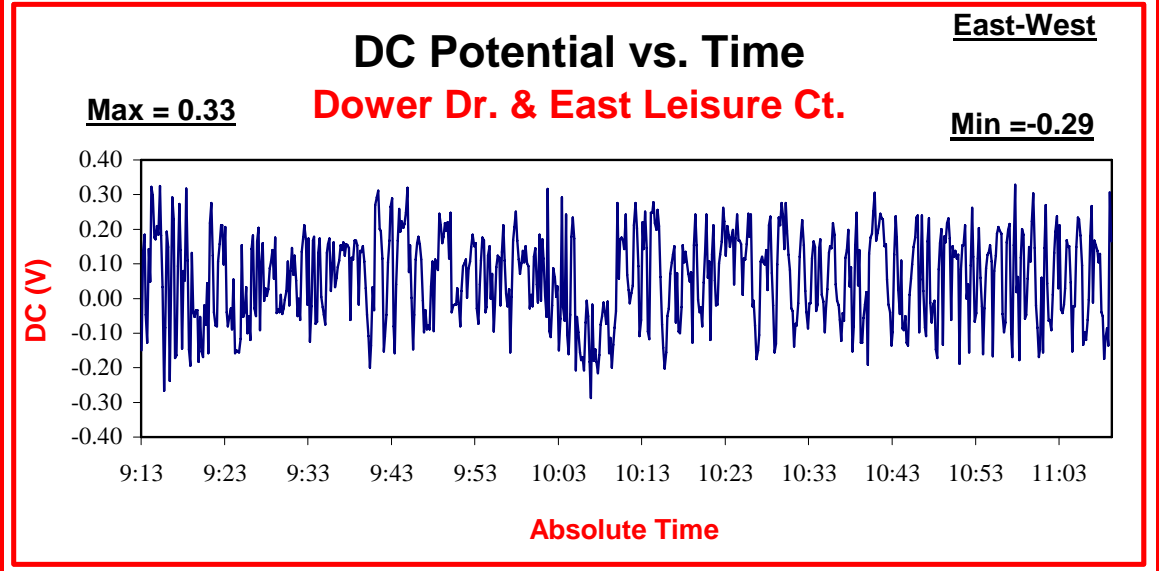
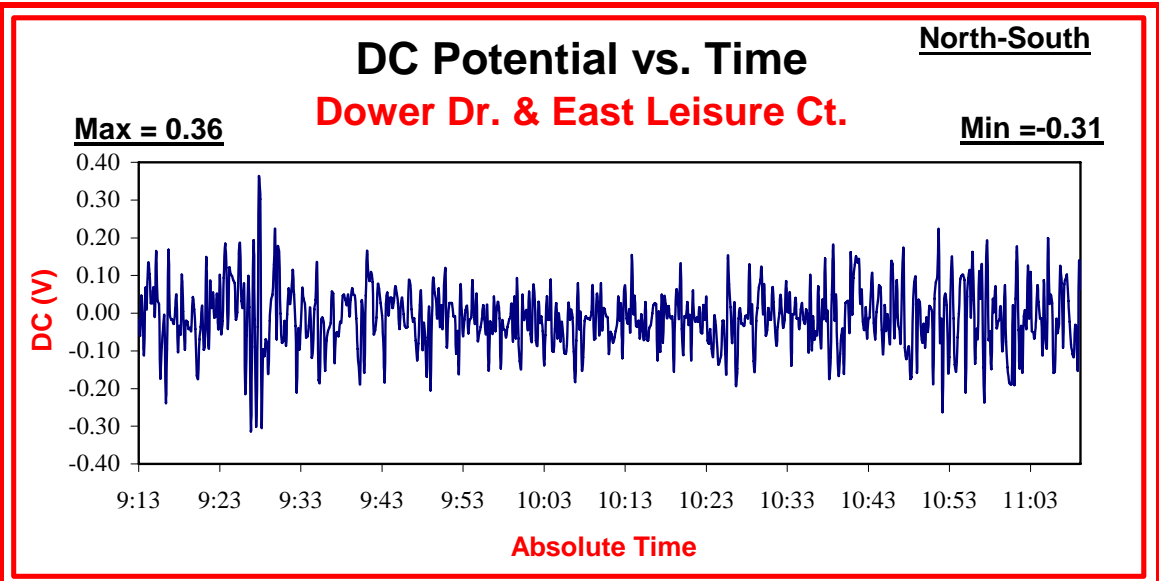


Figure 53 – Stray current test location near Dower Drive and East Leisure Court



Figure 54 – Measuring stray currents near Dower Drive and East Leisure Court



Location:	Dower Drive & East Leisure Court	
GPS Location:	N 39° 14.768', W 76° 49.541'	
	North-South	East-West
Date:	3/2/2007	3/2/2007
Time:	9:13:15	9:13:15
Maximum (V):	0.36	0.33
Minimum (V):	-0.31	-0.29
DC Potential Shifts (V):	0.67	0.62