

Dower Drive and Palomino Court

Stray current tests were conducted near the intersection of Dower Drive and Palomino Court. A map and photograph of the location are shown below in Figure 51 and Figure 52, respectively. Measured stray currents indicate a maximum peak-to-peak potential shift of 0.37 volts on the north-south axis.

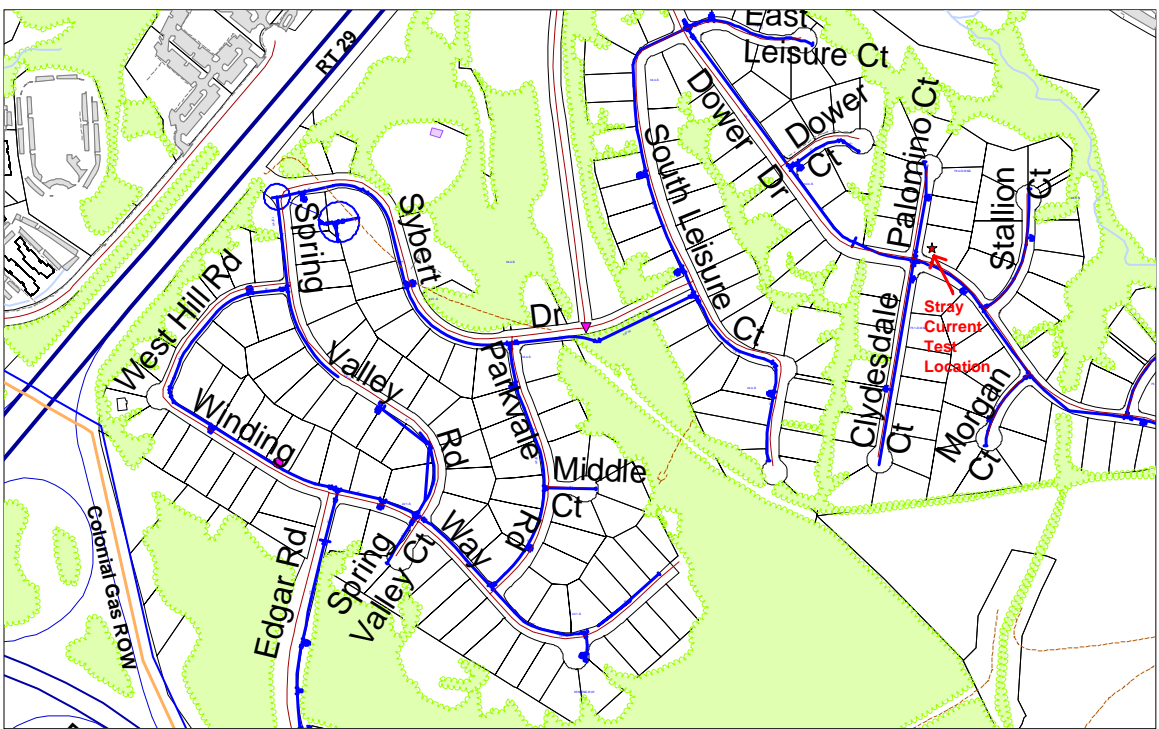
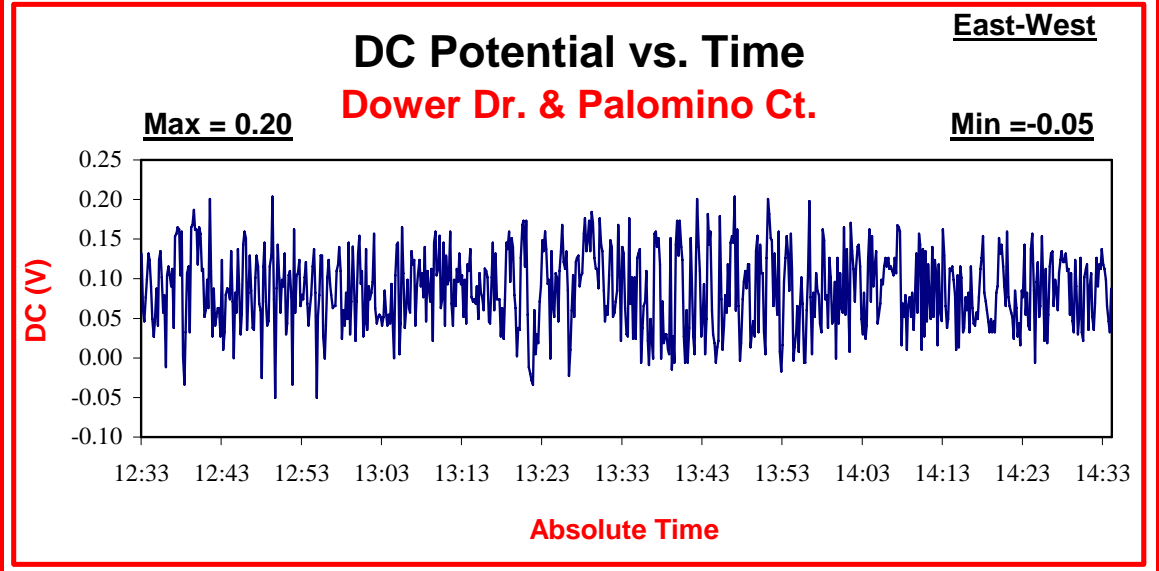
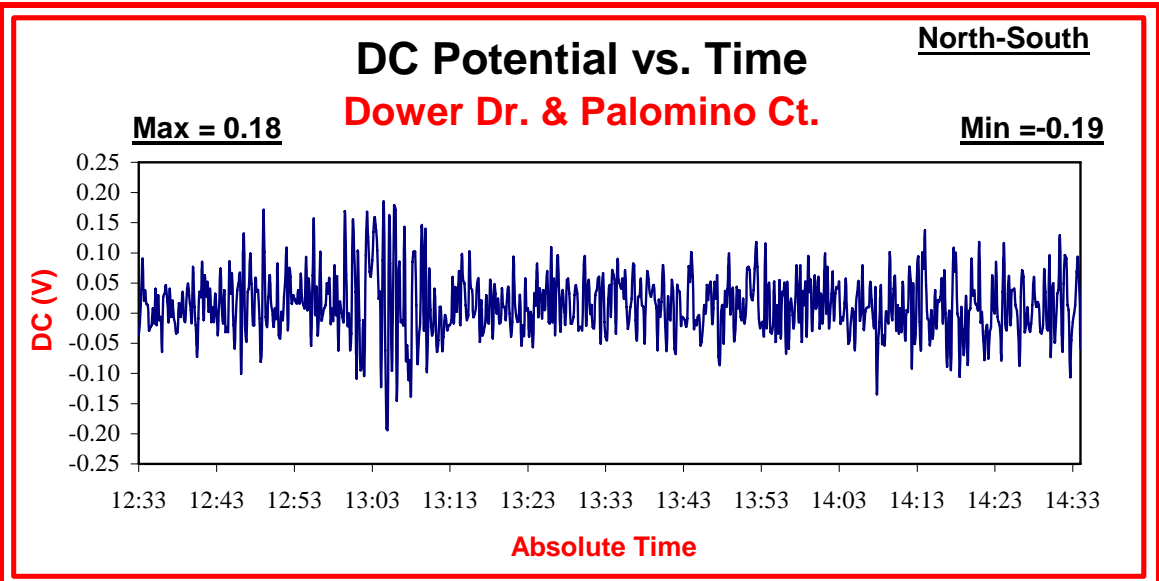


Figure 51 – Stray current test location near Dower Drive and Palomino Court



Figure 52 – Measuring stray currents near Dower Drive and Palomino Court



Location:	Dower Drive & Palomino Court	
GPS Location:	N 39° 14.628', W 76° 49.358'	
	North-South	East-West
Date:	2/28/2007	2/28/2007
Time:	12:33:34	12:33:34
Maximum (V):	0.18	0.20
Minimum (V):	-0.19	-0.05
DC Potential Shifts (V):	0.37	0.25