

E DIST.

HO-575
 Highland Schoolhouse
 G.M. Hopkins Atlas, 1878

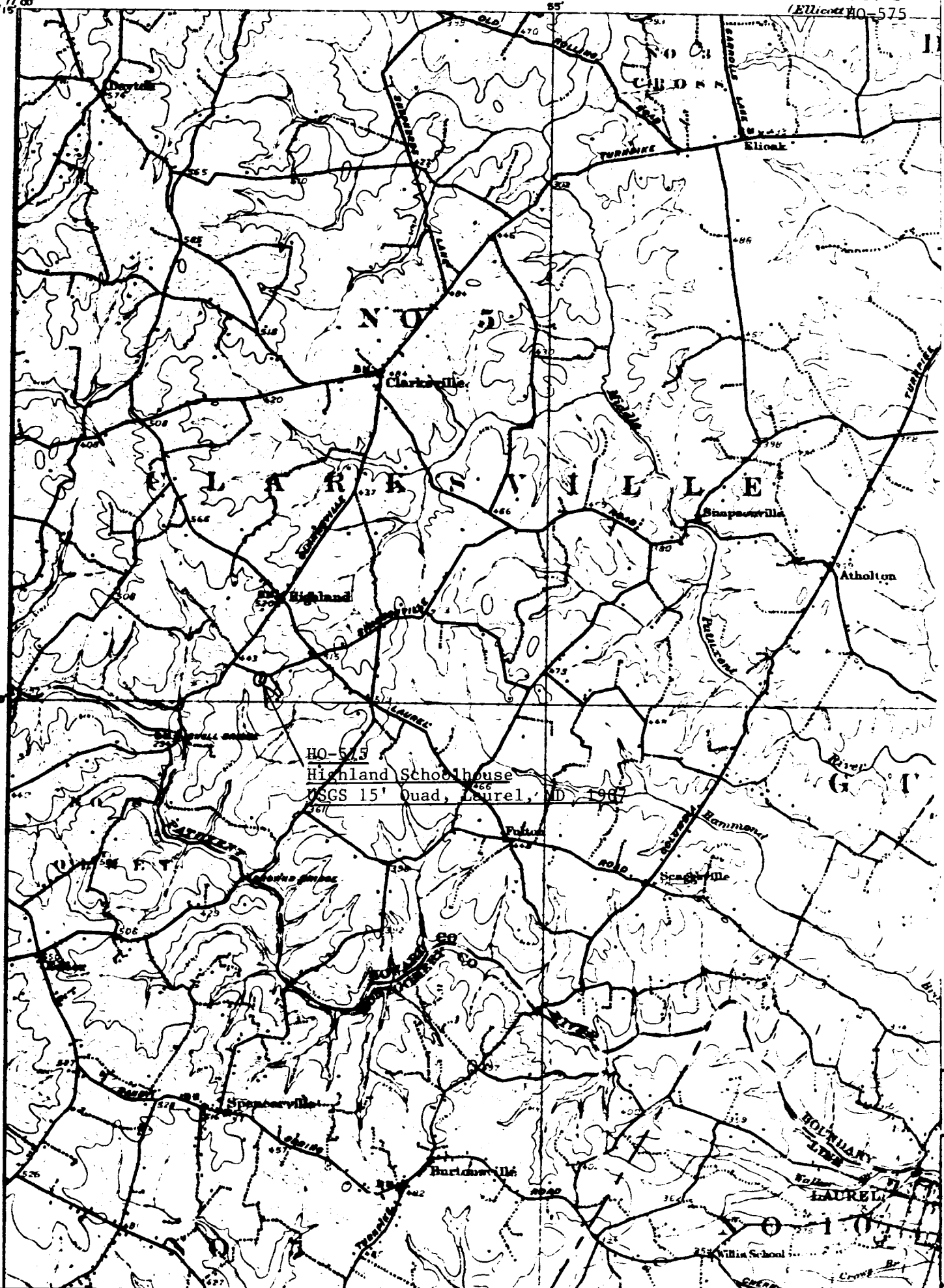
file



Entered according to act of Congress in the year 1878 by G.M. Hopkins in the Office of the Librarian of Congress at Washington.

HO-575

34° 15' 00"
77° 00'



HO-575
Highland Schoolhouse
USGS 15' Quad, Laurel, MD, 1967

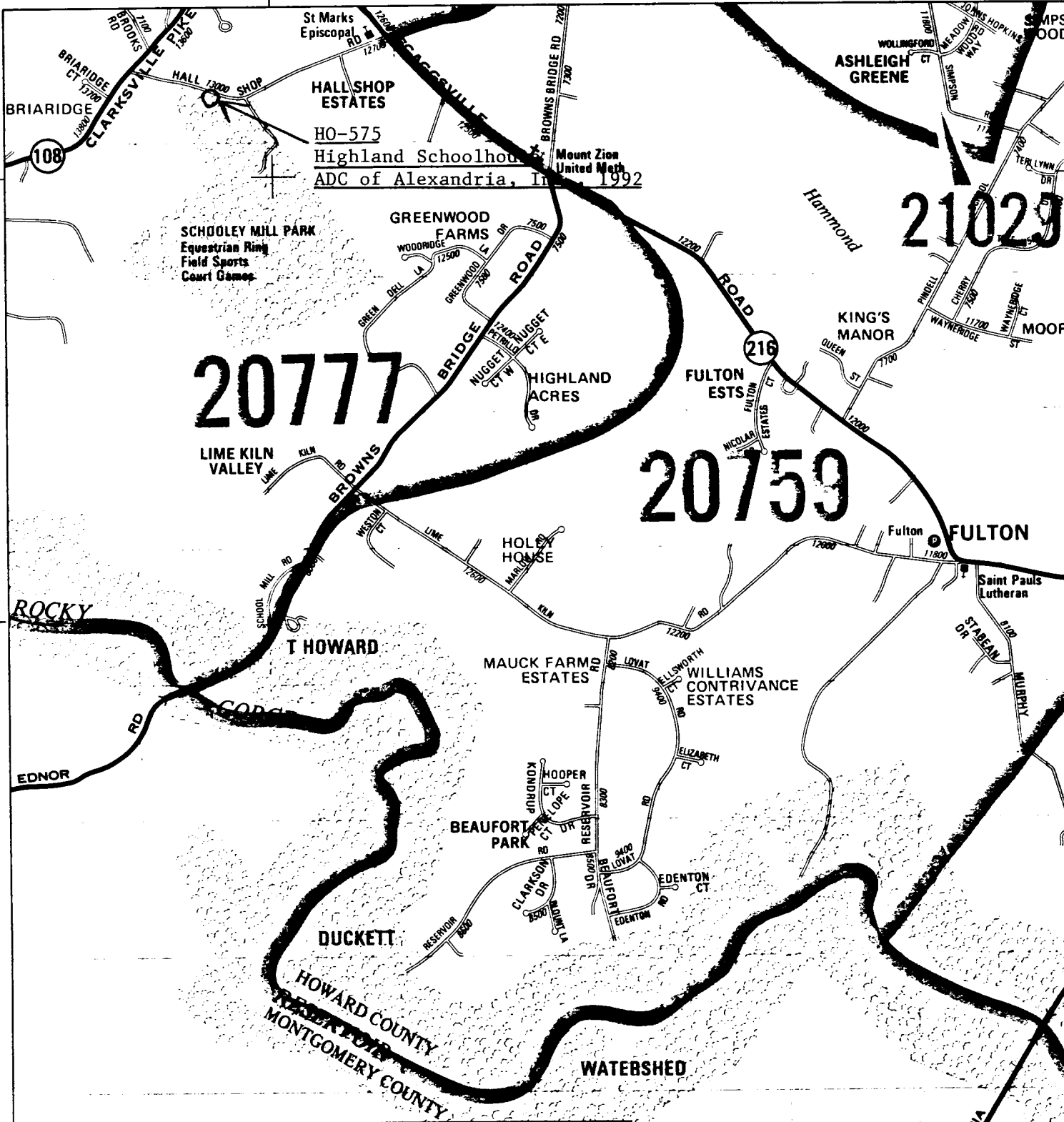
HOLYDAY
LAUREL



Joins Inset - Below


480,000 FT

To New Hampshire Ave



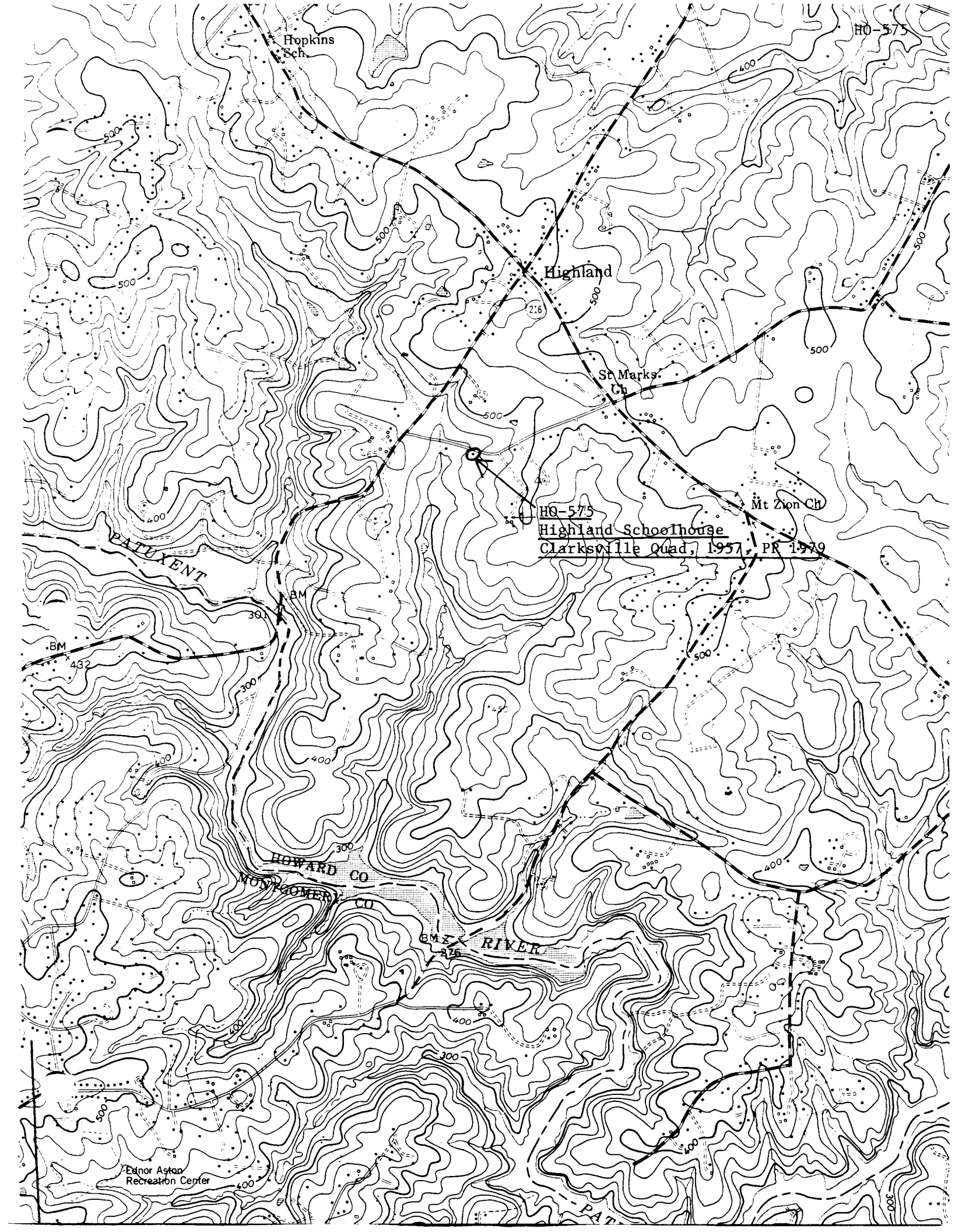
77°00'00" MD GRID 810,000 FT
800,000 FT

76°57'30" Joins Map 13



39°10'00"

39°10'00" MD GRID 470,000 FT
408



HO-575

Hopkins Sch.

Highland

St Marks Ch.

Mt Zion Ch.

HO-575
Highland Schoolhouse
Clarksville Quad, 1957, PR 1979

PATUXENT

HOWARD CO

MONROE CO

CLARK RIVER

Ednor Aston
Recreation Center