

Ho-442

1876

Old Guilford School Building/Harry's Lot
Guilford
Private

This old school building faces south on the northwest corner of Oakland Mills Road and Route 32. It is a three bay wide, four bay deep, one story high, gabled roof (running north-south) wooden structure built on a fieldstone foundation.

The north elevation holds no apertures, while the east and west elevations are identical, holding three boarded up rectangular first floor windows and a cross paneled, rectangular wooden entrance in the second south bay. Each entrance is covered with a gabled roof hood with scalloped side panels.

On the south, seven wide cement steps lead to a central, rectangular, wood paneled door surmounted by a two light transom and flanked by tall boarded, rectangular windows. Exposed, unweathered boards above the entrance indicate two rows on which a sign once was placed.

MARYLAND HISTORICAL TRUST

HO-442
Dist 6
CC. MAGI # 1404425601

INVENTORY FORM FOR STATE HISTORIC SITES SURVEY

1 NAME

HISTORIC "Harry's Lot"
AND/OR COMMON Old Guilford School Building

2 LOCATION

STREET & NUMBER 6899 Oakland Mills Road
CITY/TOWN Ellicott City — VICINITY OF 6th
STATE Maryland COUNTY Howard

3 CLASSIFICATION

CATEGORY	OWNERSHIP	STATUS	PRESENT USE
<input checked="" type="checkbox"/> DISTRICT	<input type="checkbox"/> PUBLIC	<input type="checkbox"/> OCCUPIED	<input type="checkbox"/> AGRICULTURE <input type="checkbox"/> MUSEUM
<input type="checkbox"/> BUILDING(S)	<input checked="" type="checkbox"/> PRIVATE	<input type="checkbox"/> UNOCCUPIED	<input type="checkbox"/> COMMERCIAL <input type="checkbox"/> PARK
<input type="checkbox"/> STRUCTURE	<input type="checkbox"/> BOTH	<input type="checkbox"/> WORK IN PROGRESS	<input type="checkbox"/> EDUCATIONAL <input type="checkbox"/> PRIVATE RESIDENCE
<input type="checkbox"/> SITE	PUBLIC ACQUISITION	ACCESSIBLE	<input type="checkbox"/> ENTERTAINMENT <input type="checkbox"/> RELIGIOUS
<input type="checkbox"/> OBJECT	<input type="checkbox"/> IN PROCESS	<input type="checkbox"/> YES RESTRICTED	<input type="checkbox"/> GOVERNMENT <input type="checkbox"/> SCIENTIFIC
	<input type="checkbox"/> BEING CONSIDERED	<input type="checkbox"/> YES UNRESTRICTED	<input type="checkbox"/> INDUSTRIAL <input type="checkbox"/> TRANSPORTATION
		<input type="checkbox"/> NO Limited	<input type="checkbox"/> MILITARY <input checked="" type="checkbox"/> OTHER vacant

4 OWNER OF PROPERTY

NAME First Baptist Church of Guilford Telephone #: 730-6890
STREET & NUMBER Oakland Mills Road
CITY/TOWN Ellicott City, Md — VICINITY OF Maryland 21045
STATE, zip code

5 LOCATION OF LEGAL DESCRIPTION

COURTHOUSE Tax Map 42 p. 227
REGISTRY OF DEEDS ETC Hall of Records
Liber #: 627
Folio #: 33
STREET & NUMBER Howard County Court House
CITY/TOWN Ellicott City STATE Maryland

6 REPRESENTATION IN EXISTING SURVEYS

IT Howard County Historic Sites Inventory
DATE 1977
FEDERAL STATE COUNTY LOCAL
DEPOSITORY FOR SURVEY RECORDS Maryland Historical Trust
CITY/TOWN 21 State Circle, Annapolis STATE Maryland

7 DESCRIPTION

Ho- 442
Dist. 6

CONDITION		CHECK ONE	CHECK ONE
<input type="checkbox"/> EXCELLENT	<input type="checkbox"/> DETERIORATED	<input type="checkbox"/> UNALTERED	<input checked="" type="checkbox"/> ORIGINAL SITE
<input type="checkbox"/> GOOD	<input type="checkbox"/> RUINS	<input checked="" type="checkbox"/> ALTERED	<input type="checkbox"/> MOVED DATE _____
<input checked="" type="checkbox"/> FAIR	<input type="checkbox"/> UNEXPOSED		

DESCRIBE THE PRESENT AND ORIGINAL (IF KNOWN) PHYSICAL APPEARANCE

The old Guilford School building faces south on the northwest corner at Oakland Mills Road and Rt. 32. It is a three bay wide, four bay deep, one story high gabled roof (running north-south) wooden structure built on a fieldstone foundation.

North and South Elevations

The north elevation holds no apertures. The south elevation has seven wide cement steps which lead to a central rectangular wood paneled door surmounted by a two light transom and flanked by tall boarded rectangular windows. Exposed unweathered boards above the door indicate two rows on which a sign once was placed.

East and West Elevations

These elevations are identical holding three boarded up rectangular windows and a cross paneled rectangular wooden entrance in the second south bay, approached by two open wooden steps on the west and two cement steps on the east. Each entrance is covered with a gabled roof hood with scalloped side panels. The building sits on a gentle slope with pleasant trees. North of the present building is a parking lot and new cement block church used for community meetings as well as church services.

8 SIGNIFICANCE

PERIOD	AREAS OF SIGNIFICANCE -- CHECK AND JUSTIFY BELOW			
<input type="checkbox"/> PREHISTORIC	<input type="checkbox"/> ARCHEOLOGY-PREHISTORIC	<input type="checkbox"/> COMMUNITY PLANNING	<input type="checkbox"/> LANDSCAPE ARCHITECTURE	<input type="checkbox"/> RELIGION
<input type="checkbox"/> 1400-1499	<input checked="" type="checkbox"/> ARCHEOLOGY-HISTORIC	<input type="checkbox"/> CONSERVATION	<input type="checkbox"/> LAW	<input type="checkbox"/> SCIENCE
<input type="checkbox"/> 1500-1599	<input type="checkbox"/> AGRICULTURE	<input type="checkbox"/> ECONOMICS	<input type="checkbox"/> LITERATURE	<input type="checkbox"/> SCULPTURE
<input type="checkbox"/> 1600-1699	<input checked="" type="checkbox"/> ARCHITECTURE	<input checked="" type="checkbox"/> EDUCATION	<input type="checkbox"/> MILITARY	<input type="checkbox"/> SOCIAL/HUMANITARIAN
<input type="checkbox"/> 1700-1799	<input type="checkbox"/> ART	<input type="checkbox"/> ENGINEERING	<input type="checkbox"/> MUSIC	<input type="checkbox"/> THEATER
<input checked="" type="checkbox"/> 1800-1899	<input type="checkbox"/> COMMERCE	<input type="checkbox"/> EXPLORATION/SETTLEMENT	<input type="checkbox"/> PHILOSOPHY	<input type="checkbox"/> TRANSPORTATION
<input type="checkbox"/> 1900-	<input type="checkbox"/> COMMUNICATIONS	<input type="checkbox"/> INDUSTRY	<input type="checkbox"/> POLITICS/GOVERNMENT	<input type="checkbox"/> OTHER (SPECIFY)
		<input type="checkbox"/> INVENTION		

SPECIFIC DATES circa 1876 BUILDER/ARCHITECT

STATEMENT OF SIGNIFICANCE

On February 18, 1873 George W. and Julia Marlow conveyed "Harry's Lot for \$200 to Martin L. Paterson (WWW32-291) together with the land and premises and 18 acres, This deed mentions the church lot and a large black oak tree on the west side of the county road, leading from Annapolis Junction to Oakland Mills.

Three years later on June 7, 1876, Martin L. Patterson sold "Harry's Lot" to James T. Williams, William Clark and John G. Rogers, School Commissioners of Howard County, for \$20.00 "together with the buildings". (LJW #37-29)

From 1876 to 1941 this building was owned by the Board of Education of Howard County. On October 17, 1941, it was sold to Henry J.W. Sieling for \$1,151 "deeming the property..to be no longer needed for educational purposes".

9 MAJOR BIBLIOGRAPHICAL REFERENCES
Howard County Lane Records

Ho -442
Dist. 6

CONTINUE ON SEPARATE SHEET IF NECESSARY

10 GEOGRAPHICAL DATA

ACREAGE OF NOMINATED PROPERTY 0.909 Acres

Please see Attachment 1
Tax Map 42

VERBAL BOUNDARY DESCRIPTION

Please see liber 627 Folio 33

LIST ALL STATES AND COUNTIES FOR PROPERTIES OVERLAPPING STATE OR COUNTY BOUNDARIES

STATE Maryland COUNTY Howard

STATE COUNTY

11 FORM PREPARED BY

NAME / TITLE

Cleora Barnes Thompson, Archivist

ORGANIZATION

Office of Planning & Zoning-Comprehensive Planning Section

DATE

465-5000 x257

STREET & NUMBER

3450 Court House Drive

TELEPHONE

CITY OR TOWN

Ellicott City

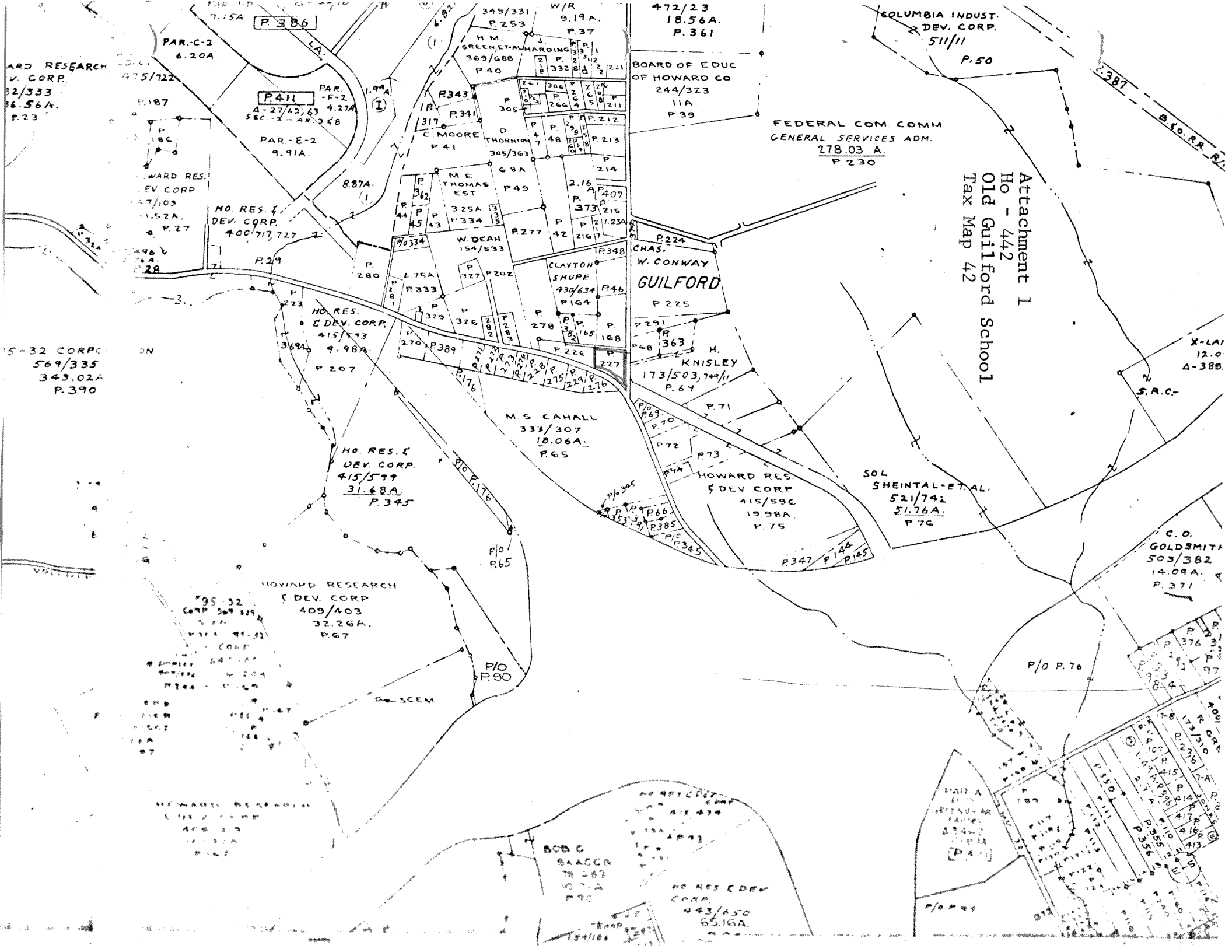
STATE

Maryland

The Maryland Historic Sites Inventory was officially created by an Act of the Maryland Legislature, to be found in the Annotated Code of Maryland, Article 41, Section 181 KA, 1974 Supplement.

The Survey and Inventory are being prepared for information and record purposes only and do not constitute any infringement of individual property rights.

RETURN TO: Maryland Historical Trust
The Shaw House, 21 State Circle
Annapolis, Maryland 21401
(301) 267-1438



Attachment 1
HO - 442
Old Guilford School
Tax Map 42

ARD RESEARCH
CORP
2/333
36.56A.
P.23

PAR.-C-2
6.20A.

1187
186

HOWARD RES.
DEV. CORP
7/103
15.52A.
P.27

NO. RES. &
DEV. CORP.
400/717,727

S-32 CORP
569/335
343.02A
P.390

P.386

PAR.-F-2
4-27/62,63 4.27A
SEC.-2 - 48,348

PAR.-E-2
9.91A.

NO. RES. &
DEV. CORP.
415/593
9.98A

NO. RES. &
DEV. CORP.
415/593
9.98A

NO. RES. &
DEV. CORP.
415/599
31.68A
P.345

HOWARD RESEARCH
& DEV. CORP
409/403
32.26A.
P.67

95-32
CORP 509 829
5.27
135A 75-32
CONF
441.7A
DORNEY
500.71E
P.36A P.162

HOWARD RESEARCH
& DEV. CORP
409/403
32.26A.
P.67

BOB G
SAACCA
TR 589
10.7A
P.90

NO RES. &
DEV. CORP.
443/650
65.16A.

BOARD OF EDUC
OF HOWARD CO
244/323
11A
P.39

FEDERAL COM. COMM
GENERAL SERVICES ADM.
278.03 A.
P.230

GUILFORD

H. KNISLEY
173/503, 749/11
P.64

M.S. CAHALL
333/307
18.06A.
P.65

HOWARD RES
& DEV CORP
415/596
19.98A.
P.75

SOL
SHEINTAL-ET AL.
521/742
51.76A.
P.76

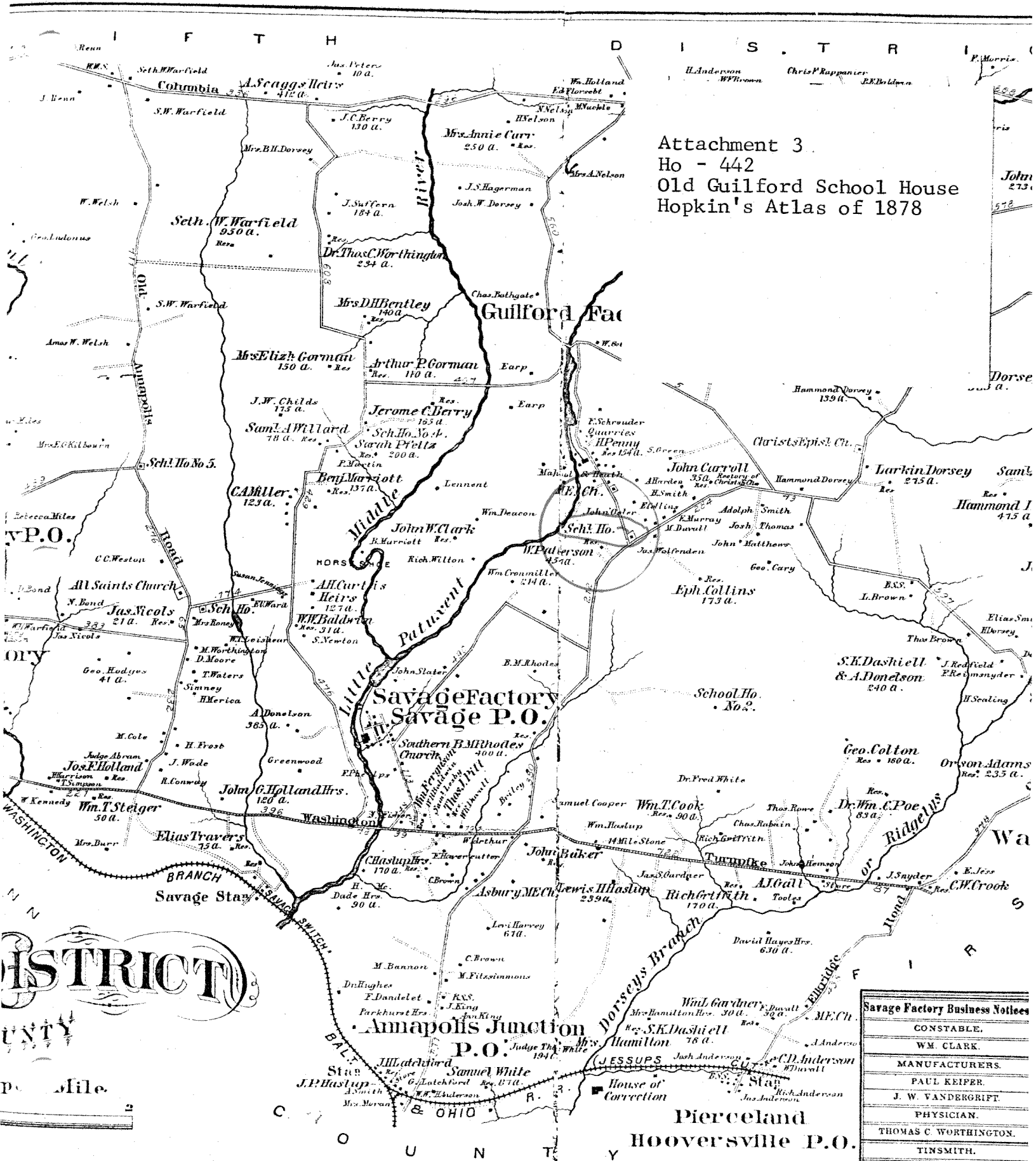
C.O.
GOLDSMITA
503/382
14.09A.
P.371

COLUMBIA INDUST.
DEV. CORP.
511/11
P.50

X-LAI
12.0
4-38B.
S.A.C.

P/O P.76

P.376
P.377
P.378
P.379
P.380
P.381
P.382
P.383
P.384
P.385
P.386
P.387
P.388
P.389
P.390
P.391
P.392
P.393
P.394
P.395
P.396
P.397
P.398
P.399
P.400
P.401
P.402
P.403
P.404
P.405
P.406
P.407
P.408
P.409
P.410
P.411
P.412
P.413
P.414
P.415
P.416
P.417
P.418
P.419
P.420
P.421
P.422
P.423
P.424
P.425
P.426
P.427
P.428
P.429
P.430
P.431
P.432
P.433
P.434
P.435
P.436
P.437
P.438
P.439
P.440
P.441
P.442
P.443
P.444
P.445
P.446
P.447
P.448
P.449
P.450
P.451
P.452
P.453
P.454
P.455
P.456
P.457
P.458
P.459
P.460
P.461
P.462
P.463
P.464
P.465
P.466
P.467
P.468
P.469
P.470
P.471
P.472
P.473
P.474
P.475
P.476
P.477
P.478
P.479
P.480
P.481
P.482
P.483
P.484
P.485
P.486
P.487
P.488
P.489
P.490
P.491
P.492
P.493
P.494
P.495
P.496
P.497
P.498
P.499
P.500



Attachment 3.
 Ho - 442
 Old Guilford School House
 Hopkin's Atlas of 1878

Savage Factory Business Notices	
CONSTABLE.	WM CLARK.
MANUFACTURERS.	PAUL KEIFER.
	J. W. VANDERGRIFT.
PHYSICIAN.	THOMAS C. WORTHINGTON.
TINSMITH.	WM. FERGUSON.
WEAVERS.	RALPH LEE.

corr 566

ville

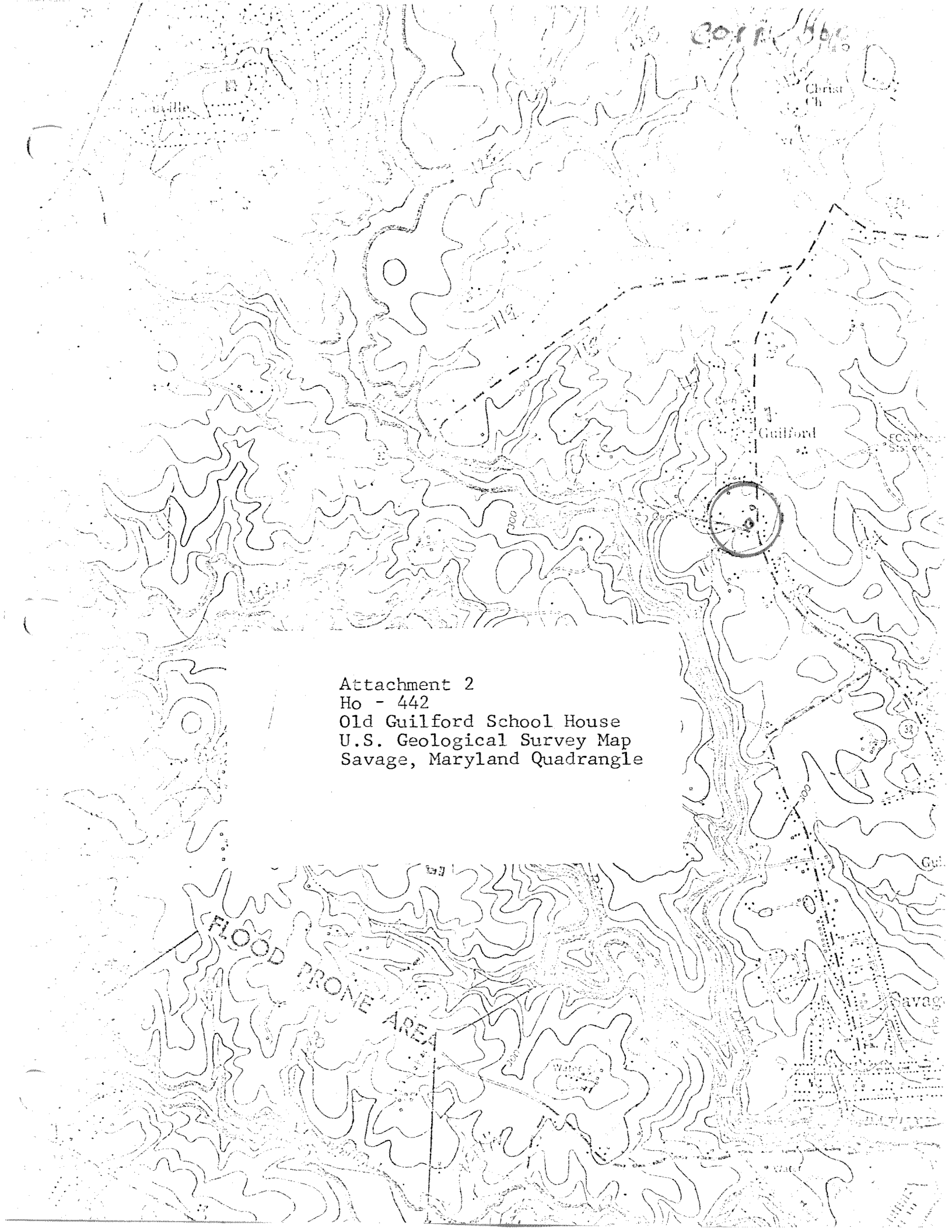
Christ
Ch

Guilford

Attachment 2
Ho - 442
Old Guilford School House
U.S. Geological Survey Map
Savage, Maryland Quadrangle

FLOOD PRONE AREA

Savag





HO-442
THE OLD GUILFORD SCHOOL
SOUTH WEST

1000 1000 1000 1000
1000 1000 1000 1000
1000 1000 1000 1000