

**INDIVIDUAL PROPERTY/DISTRICT
MARYLAND HISTORICAL TRUST
INTERNAL NR-ELIGIBILITY REVIEW FORM**

Property/District Name: Charles Scaggs' House Survey Number: HO-269

Tax Parcel#: 149

Project: Maryland 216/29 Project Planning Study Agency: MDOT-SHA

Site visit by MHT Staff: no yes Name _____ Date _____

Eligibility recommended Eligibility **not** recommended _____

Criteria: A B C D Considerations: A B C D E F G None

Justification for decision: (Use continuation sheet if necessary and attach map)

The Charles Scaggs' House at 10909 Johns Hopkins Road is eligible due to the fact that it meets National Register Criteria B and C. Preliminary research has not revealed any association between the dwelling and events that have made a significant contribution to the broad patterns of our history (Criterion A). The building provides an example of the Greek Revival style that is distinguished for this rural area of Howard County, although it does not represent the work of a master or display high artistic merit (Criterion C). There is no evidence that the property is likely to yield information important in history or prehistory (Criterion D). The property does, however, reveal an association between the dwelling and significant individuals in our past (Criterion B).

Constructed in three phases and stylistically updated at a later date, the Charles Scaggs House clearly exhibits its evolution from an early 19th century log dwelling to an expansive wood frame Greek Revival style I-house with late Victorian alterations. The original dwelling was erected by Charles Scaggs, a native of Scotland, in the 1820s, and later extended in the 1830s to 1840s and again in the late 19th century. The building marks the economic status of its owners over time from settlement of Charles Scaggs on the stretch of land west of Columbia Pike between the Old Annapolis Road (now Scaggsville Road) and Gorman Road at the end of the first quarter of the 19th century to the renaming of the community as Scaggsville by the late 19th century. The property, originally a portion of the land associated with the late 18th century manor house Montpelier (HO-38), has been occupied by the Scaggs family, despite a 24 year lapse in ownership, since its original construction. Despite its present state of severe deterioration, the Scaggs house is an important resource not only because of its association with the Scaggs family, but because it is the oldest extant farm house in the Route 29 corridor.

Documentation on the property/district is presented in: Maryland Historical Trust Inventory Form and Maryland 29/216 Project Planning Report

Prepared by: Tracerics, 5420 Western Ave., Chevy Chase, MD 20815 November 1997

Concur-eligible Oliver Bruden 2/10/98
Reviewer, Office of Preservation Services Date

NR program concurrence: yes no not applicable

[Signature] 3/31/99
Reviewer, NR Program Date

[Signature]

ADDENDUM

SCAGGS HOUSE
HO-269
10909 JOHNS HOPKINS ROAD
VICINITY OF LAUREL, MD
PREPARED BY MARY K. LAVIN
9/11/02

Section 8. Significance

The Scaggs House is significant for its architectural development dating from the first half of the nineteenth century. Constructed in three distinct sections, the dwelling displays construction methods and stylistic details that span throughout the nineteenth century. The evolution of the building provides an interesting model of vernacular architecture in Howard County during the nineteenth century. It is reputed to be the oldest extant farmhouse remaining in the Rt. 29 corridor.

The property is also significant for its association with the Scaggs family. Alfred Scaggs helped to settle southern Howard County in the early nineteenth century by establishing his farm and accumulating land. The area in which he lived became named Scaggsville after his descendants established a post office in the late nineteenth century. Alfred Scaggs' children and grand-children became active citizens in the area associated with the local Methodist Church, the post office, farming endeavors and local stores. His son, Isaac Scaggs, served as the Register of Wills for the county. Scaggsville encompassed a large section of southern Howard County flanking Old Columbia Pike to the east and the west.

History:

According to oral history interviews, Alfred Scaggs emigrated from England and purchased land in what became Howard County (originally Anne Arundel County). All the land he acquired was part of the Montpelier (HO-38) tract.

Alfred married Mary Ann Hyatt Duvall of Prince Georges County on 18 February 1826. Mary Ann was a descendant of Mareen Duvall, the Huguenot, a wealth landowner in Anne Arundel County who owned the Middle Plantation on the South River in the seventeenth century. Mareen had numerous heirs and his will devised the distribution of several thousand acres of land.

At some point after their marriage in 1826, Alfred made his initial purchase of property. Physical evidence in the "homeplace" suggests that Alfred constructed his dwelling by the 1830's. The 1860 Martenet Map reveals Alfred Scaggs on the property location by that time.

Howard County was carved out of Anne Arundel County in 1851. After that date, Alfred was still making land purchases: in 1852, he purchased 100 acres for \$800 from Arthur Snowden; in 1860, Henry Owings sold 17 acres to Alfred for \$262.50; and, in 1861, Alfred made his final purchase of 86 acres for \$1,166.25 from Septimus Cook. It can be surmised that the original tract or tracts purchased by Alfred before the founding of Howard County totaled approximately 200 acres.

Upon his death in 1875, Alfred had accumulated 412 acres and an inventory of \$1,857. The Hopkins Atlas of 1878 shows the property as consisting of 412 acres and owned by "A. Scaggs Heirs." The land was divided into eight equal parcels amongst the eight children of Alfred and Mary Ann Hyatt Duvall Scaggs, according to oral history sources, although Alfred died in testate. In 1884, there was an equity dispute about some of the parcels between Alfred's surviving children and the wife and the children of one of his daughters.

Land records indicate that one of Alfred and Mary Ann's daughters, Mary Ann Rebecca, became the owner of the house and surrounding property. Mary Ann Rebecca married Smith Thompson Pearl, a widower and a farmer, in 1882. Both her and her husband are buried in a family cemetery located on the property that today only consists of their joint headstone. Mary Ann Rebecca remained in the house until her death in 1894.

Since Mary Ann Rebecca also died in testate, the property was eventually put up for public auction in 1909 and purchased by George Waters. Waters had been accumulating other parcels of Scaggs family land surrounding the house and its property. Alfred's granddaughter, Mildred Pearl Brown and her husband, Scott Brown, rented the property back from Waters in 1909 and later purchased it from Waters' heirs in 1933. The house then shifted ownership to their daughter, Mildred Brown Price, who, in turn, conveyed the property by deed to her son, James Alan Price, in 1984.

Today, the property consists of 67 acres which remain from the original 412 acres. It has existed as a farm to present day and has stayed in the Scaggs family. The current owner, James Alan Price, is a direct descendant of Alfred Scaggs.

Information in previous survey forms indicates Charles Scaggs constructed the house; however, all existing research points to Alfred Scaggs as being the earliest to own the property and construct the house. Further research is necessary at the Hall of Records in Annapolis to verify the early property ownership. However, it is recommended that the name of the property be changed to either the "Scaggs House" or the "Alfred Scaggs House."

SCAGGS HOUSE
HO-269
10909 JOHNS HOPKINS ROAD
VICINITY OF LAUREL, MD
PREPARED BY MARY K. LAVIN
9/17/02

Section 9. Major Bibliographical References

Historical Society of Howard County, Vertical Files and Genealogical Files.

Holland, Celia M. Old Homes and Families of Howard County, Maryland. Privately printed, 1967.

Howard County Court House. Land Deeds, Wills, Equity Dockets.

Interviews with Lynda Scaggs and James Alan Price, 9/02.

Maryland Historic Sites Inventory, Howard County, HO-38, HO-38a, "Montpelier."

Maryland Historic Sites Inventory, Howard County, HO-269, "Charles Scaggs Residence."

Maryland Historical Trust, NR-Eligibility Review Form, HO-269, "Charles Scaggs House," Maryland 216/29 Project Planning Study.

Newman, Harry Wright. Mareen Duvall of Middle Plantation. Privately published, 1952.

Warfield, J.D. The Founders of Anne Arundel and Howard Counties, Maryland. Westminster, Maryland: Family Line Publications, 1990.

Maps

Hopkins, G.M. Atlas of fifteen miles around Baltimore, including Howard County, Maryland, 1878.

Martenet, ----. Map of Howard County, 1860.

CAPSULE SUMMARY
Charles Scaggs House
10909 Johns Hopkins Road
Howard County, Maryland
(HO-269)

The Charles Scaggs House at 10909 Johns Hopkins Road is located on the west side of Columbia Pike between Scaggsville and Johns Hopkins roads. Constructed in three phases and stylistically updated at a later date, the Charles Scaggs House clearly exhibits its evolution from an early 19th century log dwelling to an expansive wood frame Greek Revival style I-house with late Victorian alterations. The first period, consisting of the log structure, was erected by Charles Scaggs, a native of Scotland, in the 1820s. By the 1830s or early 1840s, Scaggs improved the property by erecting a two-story summer kitchen with living quarters above to the north of their house. Shortly after the construction of the Greek Revival style kitchen, Scaggs built a new main house, adapting the first period log house as a rear ell. This new main dwelling, composed of the typical I-house form, reflected the popular Greek Revival style in its original central entrance with openings at both the first and second stories. By the end of the 19th century, the enlarged dwelling was connected to the summer kitchen by a one-story hyphen, late Victorian detailing was applied and a two-story porch was added.

The evolution of the building, clearly visible due to deterioration, marks the economic status of the original owners from the immigration of Charles Scaggs, who settled in the area west of Columbia Pike between the Old Annapolis Road (now Scaggsville Road) and Gorman Road at the end of the first quarter of the 19th century, to the renaming of the community as Scaggsville by the late 19th century. The property, originally a portion of the land associated with the late 18th century manor house Montpelier (HO-38), has been occupied by the Scaggs family, despite a 24 year lapse in ownership, since its original construction by Charles Scaggs.

MARYLAND HISTORICAL TRUST
MD INVENTORY OF HISTORIC PROPERTIES

Inventory No. HO-269

=====
1. Name of Property
=====
historic name Charles Scaggs House
common/other name _____
=====

2. Location
=====
street & number 10909 Johns Hopkins Rd. not for publication
city or town Laurel vicinity state Maryland code MD
county Howard code 027 zip code _____
=====

3. State/Federal Agency Certification N/A
=====

4. National Park Service Certification N/A
=====

5. Classification
=====

Ownership of Property (Check all that apply)
 private
 public-local
 public-State
 public-Federal

Category of Property (Check only one box)
 building(s)
 district
 site
 structure
 object

Number of Resources within Property

Contributing		Noncontributing		
<u>4</u>	<u>3</u>			buildings
<u>1</u>	<u>0</u>			sites
<u>0</u>	<u>0</u>			structures
<u>0</u>	<u>0</u>			objects
<u>5</u>	<u>3</u>			Total

Is this property listed in the National Register?
Yes _____ Name of Listing _____
No

Maryland Inventory of Historic Properties
Charles Scaggs House
10909 Johns Hopkins Road
Howard County, Maryland

Inventory No. HO-269
Page 2

=====
6. Function or Use
=====

Historic Functions (Enter categories from instructions)

Cat: <u>DOMESTIC</u>	Sub: <u>Single Dwelling</u>
<u>AGRICULTURE</u>	<u>Agricultural Field</u>
<u>FUNERARY</u>	<u>Cemetery</u>

Current Functions (Enter categories from instructions)

Cat: <u>DOMESTIC</u>	Sub: <u>Single Dwelling</u>
<u>AGRICULTURE</u>	<u>Agricultural Field</u>
<u>FUNERARY</u>	<u>Cemetery</u>

=====
7. Description
=====

Architectural Classification (Enter categories from instructions)

Greek Revival

Materials (Enter categories from instructions)

foundation Solid: Random Rubble
roof Cross Gable: Metal Standing Seam
walls Wood Frame: Weatherboard
other _____

Narrative Description (Describe the historic and current condition of the property.)

See Continuation Sheet No. 7-1

=====
8. Statement of Significance
=====

Applicable National Register Criteria (Mark "x" in one or more boxes for the criteria qualifying the property for National Register listing)

- A Property is associated with events that have made a significant contribution to the broad patterns of our history.
- B Property is associated with the lives of persons significant in our past.
- C Property embodies the distinctive characteristics of a type, period, or method of construction or represents the work of a master, or possesses high artistic values, or represents a significant and distinguishable entity whose components lack individual distinction.
- D Property has yielded, or is likely to yield information important in prehistory or history.

Criteria Considerations (Mark "X" in all the boxes that apply.)

- A owned by a religious institution or used for religious purposes.
- B removed from its original location.
- C a birthplace or a grave.
- D a cemetery.
- E a reconstructed building, object, or structure.
- F a commemorative property.
- G less than 50 years of age or achieved significance within the past 50 years.

Maryland Inventory of Historic Properties
Charles Scaggs House
10909 Johns Hopkins Road
Howard County, Maryland

Inventory No. HO-269
Page 4

=====
Areas of Significance (Enter categories from instructions)

Architecture
Settlement
Agriculture

Period of Significance ca. 1825-present

Significant Dates 1820-1830
1835-1840
1875-1885

Significant Person (Complete if Criterion B is marked above)
Charles Scaggs

Cultural Affiliation Undefined

Architect/Builder Unknown

Narrative Statement of Significance (Explain the significance of the property.)

See Continuation Sheet No. 8-1

=====
9. Major Bibliographical References
=====

(Cite the books, articles, legal records, and other sources used in preparing this form.)

Howard County Land Records, Recorder of Deeds, Howard County,
Ellicott City, Maryland

=====
10. Geographical Data
=====

Acreage of Property 10.666 acres

Verbal Boundary Description (Describe the boundaries of the property.)

The property at 10909 Johns Hopkins Road is designated as Parcel 149, as indicated on Map 41, Grid 22.

Boundary Justification (Explain why the boundaries were selected.)

The property at 10909 Johns Hopkins Road has historically been associated with Parcel 149 since the building's construction in the first quarter of the 19th century.

=====
11. Form Prepared By
=====

name/title Andrea Bakewell Lowery, Architectural Historian
organization Traceries date Nov. 7, 1997
street & number 5420 Western Ave. telephone (301)656-5283
city or town Chevy Chase state MD zip code 20815
=====

12. Property Owner
=====

name James Alan and Joyce Lee Price
street & number 10909 Johns Hopkins Rd. telephone (301)725-1228
city or town Laurel state MD zip code 20723
=====

MARYLAND INVENTORY OF HISTORIC PROPERTIES
CONTINUATION SHEET

Inventory No. HO-269

Section 7 Page 1

Charles Scaggs House
name of property
Howard County, MD
county and state

=====
The Charles Scaggs House at 10909 Johns Hopkins Road is located on the west side of Columbia Pike between Scaggsville and Johns Hopkins roads. Constructed in three phases and stylistically updated at a later date, the Charles Scaggs House clearly exhibits its evolution despite its present state of severe deterioration. The first period, consisting of a log dwelling, was erected by Charles Scaggs probably in the 1820s. In the 1830s or early 1840s, Scaggs improved the property by erecting a summer kitchen with living quarters above to the north of their house. This two-story, side gable building with an interior end chimney displays its Greek Revival roots with a less steeply pitched roof, small second story windows tucked under the eaves, and molded cornice returns. Shortly after the construction of the kitchen, Charles Scaggs built a new main house, adapting the first period log house as a rear ell. This new main dwelling, composed of a typical I-house form, reflected the popular Greek Revival style in its original central entrance with openings at both the first and second stories.

In the latter part of the 19th century, the third period portion of the building was stylistically updated with a full-width two-story porch, trimmed with Late Victorian era detailing. A one-story hyphen between the log dwelling and the kitchen addition was constructed during this period, thereby enlarging the dwelling to its present configuration. Two early to mid-20th century additions have been erected at the rear of the building, a small one-story, gable roof vestibule at the northeast elevation of the kitchen, and a one-story shed roof porch at the rear.

The Scaggs House, set on a slight rise above Columbia Pike, is screened from the road by mature trees and underbrush. To the south of the house is a pasture, and to the north and west are open expanses of lawn. The house, no longer occupied, has been largely obscured by vines and surrounding trees and underbrush.

EXTERIOR DESCRIPTION:

The southeast elevation of the house, presented as the facade, is two stories in height and three bays in width, reflecting the configuration of an I-house. The main entrance to the house is currently located in the south bay of the first story, but was originally found in the center bay, as was typical of the Greek Revival style. During the late 19th century alterations, the main entrance at the first story was relocated. The original sidelights and transom may have been reused to mark this new doorway, which is filled with a single-leaf, panelled door surrounded by multi-light

MARYLAND INVENTORY OF HISTORIC PROPERTIES
CONTINUATION SHEET

Inventory No. HO-269

Section 7 Page 2

Charles Scaggs House
name of property
Howard County, MD
county and state

=====
sidelights and a multi-light transom. The two bays to the north of the door are filled with 6/6 windows with square-edge surrounds. Although the sashes have the same number of lights, the slender muntins denote the original window in the northernmost bay. The second story is marked at the center bay by a single-leaf panelled door. Flanking this central doorway are two 6/6 windows with square-edged surrounds. A two-story porch, added at the end of the 19th century possibly replacing a one-bay wide, two-story porch with Greek Revival influence, extends across the entire facade. The wood porch, extremely deteriorated, retains just the upper story and only portions of its original turned balusters, carved brackets, and scalloped cornice. An interior end chimney rises at the northern end of this third period addition.

The northeast elevation of the house is comprised of the gable end of the I-house and the gable end of the kitchen addition, which is marked by a single entry opening. The panelled door opens into the gable roof vestibule, an addition erected at the western end of the kitchen in the 20th century. The upper story of the kitchen addition is marked by two 4-light casement windows, one to either side of the chimney. The only opening within the side elevation of the I-house is a 4-light casement window in the gable end.

The rear of the house, the northwest elevation, is largely obscured at the first story by a rear porch addition that was constructed in the 20th century. A screened wood door opens onto the porch, beyond which is the original entry opening to the house. This single opening is filled with a panelled wood door. To the north of the porch, a single 6/2 replacement window pierces the first story of the kitchen addition. The upper story of the kitchen is marked by 3/3 window, and the gable end of the log ell is pierced by two casement 4-light windows, one to either side of the chimney.

The southwest elevation of the house is largely obscured by vines that are covering the walls of the house. This elevation is made up of the original facade of the first period log house and the side elevation of the third period I-house. The 1-1/2-story log house, set on a full basement, is covered with a steeply pitched side gable roof, clad in standing seam metal. A rebuilt interior end brick chimney rises at the west end of the building. The first period block is clad with wood weatherboard, yet portions of the boards at the west corner of the house are deteriorating, thus revealing the log structure beneath. Three elongated window openings, two 2/2 windows and one 6/6 window, mark the first floor, illustrating the influence of the Federal style. At the second

MARYLAND INVENTORY OF HISTORIC PROPERTIES
CONTINUATION SHEET

Inventory No. HO-269

Section 7 Page 3

Charles Scaggs House
name of property
Howard County, MD
county and state

=====
story, only one opening, filled with a sash window, is visible.
The gable end of the I-house is filled with a 4-light casement
window.

OUTBUILDINGS:

To the north of the house is a late 20th century house that serves
as the main residence for the Price family, the present property
owners. Set on a solid concrete foundation, this wood frame
dwelling is a one-story ranch house that dates from the 1970s. The
house is clad in vinyl siding and covered with an asphalt shingle
side gable roof. To the rear of the house is a grave marker dated
January 8, 1894 for Mary A. Rebecca Pearl and her husband Smith
Thompson Pearl.

Between the original Scaggs House and the Price House is a one-
story chicken coop that dates from the 1940s. Set on concrete
piers, the coop is clad in board and batten and covered with a shed
roof.

To the west of the original Scaggs House are two corn cribs and a
shed. One of the corn cribs dates from the 1930s, while the other
dates from the 1960s. The historic crib, set on concrete blocks,
is clad in wood slats and covered with a front gable roof. The
non-historic crib is clad in metal screens and covered with a front
gable roof. The shed, which dates from the 1960s, is clad in wood
weatherboard and covered with a front gable sheet metal roof.

In the pasture to the southwest of the house is a pen that dates
from the 1940s. The pen is clad in board and batten and covered
with a corrugated metal gable roof with a shed extension.

MARYLAND INVENTORY OF HISTORIC PROPERTIES
CONTINUATION SHEET

Inventory No. HO-269

Section 8 Page 1

Charles Scaggs House

name of property

Howard County, MD

county and state

=====
Charles Scaggs, a native of Scotland, settled in the stretch of land west of Columbia Pike between the Old Annapolis Road (now Scaggsville Road) and Gorman Road at the end of the first quarter of the nineteenth century. Erected in three phases with stylistic influences from subsequent periods, the building displays the early 19th century construction techniques and architectural styles, mixed with the pre-Civil War antebellum trends. The evolution of the building, clearly visible due to deterioration, marks the economic status of the original owners from the immigration of Charles Scaggs to the renaming of the community as Scaggsville by the late 19th century.

The property, originally a portion of the land associated with the late 18th century manor house Montpelier (HO-38), remained in the Scaggs family, serving as their primary residence. By 1875, at the time of the death of then-owner Alfred Scaggs, the family had acquired more than 400 acres from various adjacent property owners. Having died intestate, the family disputed over its ownership. By order of the courts, the property was eventually subdivided between Alfred's widow, children, and grandchildren in 1884. The portion on which the Scaggs House stands appears to have been transferred to Clifton Scaggs.

In early 1887, Clifton Scaggs opened a post office at the southwest corner of Scaggsville Road and Columbia Pike. By the late 19th century, the area had become widely known as Scaggsville in recognition of one of its most prestigious families. The Scaggsville name replaced the area's earlier title of Hell's Corner.

In 1894, Mary A. Rebecca Pearl, the daughter of Isaac Scaggs, died intestate. She and her husband, Smith Thompson Pearl, were buried to the north of the house, where their graves are marked with a small monument. Based on the deed research, at the time of her death, Mary Pearl had been the owner of the Scaggs House, and having died intestate, the property was put up for public auction by 1909. It was purchased by George Waters, who had been acquiring portions of the adjacent property which had been subdivided and subsequently sold by the heirs of Alfred Scaggs. From 1909 until 1933, the house was owned, although not occupied by the Waters family. Oral history contends that one month after the house was sold to the Waters, Isaac Scaggs' other daughter, Mildred Pearl Brown and her husband moved into the house. In 1933, following George W. Waters' death, Scott F. and Mildred Pearl Brown bought the house from Waters' heirs. Thus, despite a brief lapse in ownership, the house has been occupied by the Scaggs family since

MARYLAND INVENTORY OF HISTORIC PROPERTIES
CONTINUATION SHEET

Inventory No. HO-269

Section 8 Page 2

Charles Scaggs House
name of property
Howard County, MD
county and state

=====
the time of its original construction by Charles Scaggs.

The property, continuing to function in an agricultural capacity with surrounding fields, was conveyed by Mildred Price in 1984 to present owners James and Joyce Price.

MARYLAND INVENTORY OF HISTORIC PROPERTIES
CONTINUATION SHEET

Inventory No. HO-269

Charles Scaggs House

name of property

Howard, MD

county and state

=====

HISTORIC CONTEXT:

Geographic Organization: Piedmont

Chronological/Development Period (s):

Rural Agrarian Intensification (1680-1815)
Agricultural-Industrial Transition (1815-1870)
Industrial/ Urban Dominance (1870-1930)
Modern Period (1930-present)

Prehistoric/Historic Period Theme (s):

Agriculture
Architecture, Landscape, and Community
Planning
Settlement

RESOURCE TYPE(S)

Category: Building

Historic Environment: Rural

Historic Function (s): Domestic/Single Dwelling
Funerary/Cemetery
Agriculture/Agricultural Fields

Known Design Source: Unknown

MARYLAND INVENTORY OF HISTORIC PROPERTIES
CONTINUATION SHEET

Inventory No. HO-269

Charles Scaggs House

name of property

Howard County, MD

county and state

=====
Chain of Title:

Deeds B, C, E: Three parcels, 21.5 + 20 + 112 acres

By the time of his death in 1875 Alfred Scaggs had acquired from various purchases the 207-plus acres conveyed in the deed below and an additional 193 acres, for a total of 400 contiguous acres.

December 18, 1884: J. Harwood Watkins and Jno. G. Rogers, trustees in the case of Mary Scaggs et al v. Mary M. Turner et al, to Isaac Scaggs Conveying Lots 3 and 4, 107 acres, 3 roods, and 29 square perches and 100 acres, 3 roods and 22 square perches respectively

The children of Mary and Alfred Scaggs v. the children of Elizabeth Turner, daughter of Alfred Scaggs and wife of John J. Turner after Alfred Scaggs died intestate in 1875, leaving 400 acres of contiguous land, purchased from different parties

Following Alfred's death, both Elizabeth and John J. Turner died intestate, prompting their children to try to claim some of the property of Alfred Scaggs. The land was sold according to a decree of August 29, 1884

Case 873: Mary A. Scaggs (widow of Alfred), and her **children** and their spouses: **Robert E.** and Anne Matilda Scaggs, **George A.** and Sarah Scaggs, **Isaac** and Georgianna Scaggs, **Charles D.** Scaggs, **Mary A. Rebecca** and Smith Thompson Pearl, and **Caroline V.** Burton

v.

The **children** of Elizabeth and John Turner and their spouses and others: **Mary M.** Turner, **Ida E.** and Walter Benbty (?), **Elizabeth L.** and Clarence Bond, Robert E. Turner, John G. Rogers, Henry E. Woolton, C. Aultman and Co., and Isabella N. and James Peters

Equity Records of Howard County
Liber LJW 10 Folio 523
Land Records of Howard County
Liber LJW 48 Folio 630

MARYLAND INVENTORY OF HISTORIC PROPERTIES
CONTINUATION SHEET

Inventory No. HO-269

Charles Scaggs House
name of property
Howard County, MD
county and state

=====
August 6, 1887: Isaac Scaggs to Mary A. Rebecca Pearl
Land Records of Howard County
Liber LJW 52 Folio 535

Deed A: 93 acres

January 28, 1869: Thomas Donaldson, Trustee to Elizabeth D. Brooks
\$10,980
90 acres
Known as "Rebecca's Lot."
Result of court case: Eliza D. Brooks vs. John L. Cecil
Land Records of Howard County
Liber WWW 29 Folio 22

October 8, 1872: Eliza D. Brooks to John G. Rogers
Land Records of Howard County
Liber WWW 32 Folio 110

May 12, 1880: John G. and Rebecca G. Rogers to Frank Cassard
\$7,000
"Rebecca's Lot."
Land Records of Howard County
Liber LJW 42 Folio 192

September 15, 1885: Frank W. and Almira Cassard to Thomas A. Stanford, Jr.
\$6,000
90 acres
Known as "Rebecca's Lot."
Land Records of Howard County
Liber LJW 49 Folio 528

June 24, 1896: John N. Steele and Herbert R. Preston, Trustees to John G. Rogers
Court Case: Real Estate & Improvements Company of Baltimore City, et al. versus Thomas A. Stanford, Jr.
Trustees appointed to sell land approximately 90 acres
Land Records of Howard County
Liber 65 Folio 576

MARYLAND INVENTORY OF HISTORIC PROPERTIES
CONTINUATION SHEET

Inventory No. HO-269

Charles Scaggs House

name of property

Howard County, MD

county and state

=====
June 24, 1896: John G. Rogers, Trustee to Henry J. Alcorn
93 acres
Land Records of Howard County
Liber 65 Folio 576

April 21, 1896: Henry J. Alcorn to Thomas H. Hunt
Deed of mortgage
93 acres
Land Records of Howard County
Liber JNO 65 Folio 356

April 20, 1900: John G. Rogers, Attorney to George W. Waters.
Sr.
Exchange resulted from default on previous
mortgage, public sale, February 24, 1900
93 acres, part of "Hammond's Direction"
Land Records of Howard County
Liber 72 Folio 28

Deed B: 21.5 acres

August 6, 1887: Isaac Scaggs to Mary A. Rebecca Pearl
Land Records of Howard County
Liber LJW 52 Folio 535

May 10, 1894: Mary A. Rebecca Pearl to James T. Harding
21.5 acres
Land Records of Howard County
Liber JHO 62 Folio 133

December 8, 1897: Samuel R. Harding, et al. to Joseph D. Harding
21.5 acres
Land Records of Howard County
Liber HON 69 Folio 375

November 9, 1901: Joseph D. and Lottie M. (wife) Harding to
George W. Waters, Sr.
Part of land conveyed in previous deed
9 11/16 acres
Land Records of Howard County
Liber 74 Folio 233

MARYLAND INVENTORY OF HISTORIC PROPERTIES
CONTINUATION SHEET

Inventory No. HO-269

Charles Scaggs House
name of property
Howard County, MD
county and state

=====

Deed C: 20 acres, 11 perches

August 6, 1887: Isaac Scaggs to Mary A. Rebecca Pearl
Land Records of Howard County
Liber LJW 52 Folio 535

January 22, 1902: Mary A. Rebecca Pearl to George W. Waters, Sr.
20 acres, 11 perches
Land Records of Howard County
Liber 74 Folio 634

Deed D: 1 acre, 3 roods, 30 perches

November 28, 1883: Seth W. Warfield to James A. and Annie E.
Brown
\$97
1 acre, 3 roods, 3 square perches
Part of "Neil's Delight"
Land Records of Howard County
Liber LJW 47 Folio 199

May 14, 1904: James A. and Annie E. (wife) Brown to George
W. Waters, Sr.
1 acres, 3 roods, 30 perches
Part of property known as "Neil's Delight"
Land Records of Howard County
Liber 78 Folio 426

Deed E: 112 acres

August 6, 1887: Isaac Scaggs to Mary A. Rebecca Pearl
Land Records of Howard County
Liber LJW 52 Folio 535

MARYLAND INVENTORY OF HISTORIC PROPERTIES
CONTINUATION SHEET

Inventory No. HO-269

Charles Scaggs House

name of property

Howard County, MD

county and state

- =====
- November 1, 1909: Isaac Scaggs, Trustee to George W. Waters, Sr.
112 acres
Court case: Isaac Scaggs, et ux. et al. versus
George A. Scaggs, et ux.
Isaac Scaggs appointed trustee to sell
property under dispute (112 acres that Mary A.
Rebecca Pearl died seized and possessed of)
Land Records of Howard County
Liber 88 Folio 197
- October 2, 1931: Myra E. Waters to George W. Waters, Jr.
Land Records of Howard County
Myra E. and George W., (son and daughter)
heirs of George W. Waters, Sr.
Includes all property conveyed to George W.
Waters, Sr. by deeds A-E
Liber 142 Folio 195
- June 13, 1933: Mary Alice Waters, executrix, William Stanley,
executor, Janet Waters Myers and Carter Myers
(husband) to Scott F. and Mildred P. (wife)
Brown
Mary Alice, executrix of will of George W.
Waters, Jr. (will dated June 30, 1932)
Land Records of Howard County
Liber B.M.Jr. 160 Folio 117
- October 13, 1977: Mildred B. Price to James Alan and Joyce Lee
Price
2 parcels:
Parcel 1=28.674 acres
Parcel 2=10.666 acres
Portion of land that Mildred B. Price
inherited from her father Scott F. Brown
Land Records of Howard County
Liber 850 Folio 6
- October 14, 1977: Mildred B. Price to James Alan and Joyce Lee
Price
Confirmatory Deed
2 parcels:
Parcel 1=28.674 acres
Parcel 2=10.666 acres
Land Records of Howard County
Liber 856 Folio 543

MARYLAND INVENTORY OF HISTORIC PROPERTIES
CONTINUATION SHEET

Inventory No. HO-269

Charles Scaggs House

name of property

Howard County, MD

county and state

=====
October 15, 1977: James Alan and Joyce Lee Price to Mildred B.
Price
Parcel 1=28.674 acres
Land Records of Howard County
Liber 850 Folio 3

October 15, 1977: James Alan and Joyce Lee Price to Mildred B.
Price
Parcel 1=28.674 acres
Land Records of Howard County
Liber 856 Folio 546

October 26, 1984: Mildred B. Price to James Alan and Joyce Lee
Price
Confirmatory Deed
2 parcels:
Parcel 1=28.674 acres
Parcel 2=10.666 acres
Land Records of Howard County
Liber 1296 Folio 396

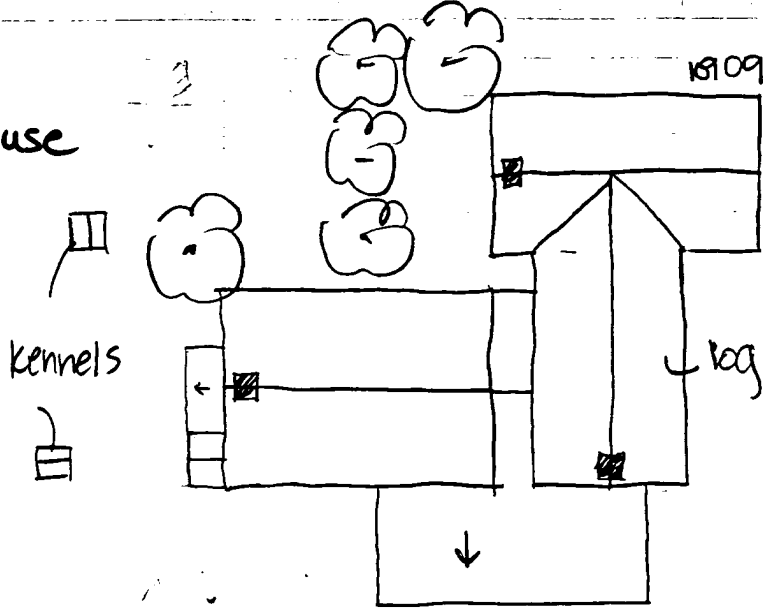
10909 Johns Hopkins Rd
Laurel, Howard County, MD
Columbia Pike

HO-269

slope down

RESOURCE SKETCH MAP


Charles Scaggs House



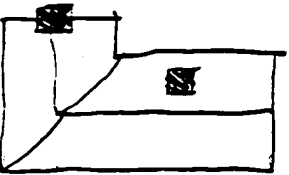
coop



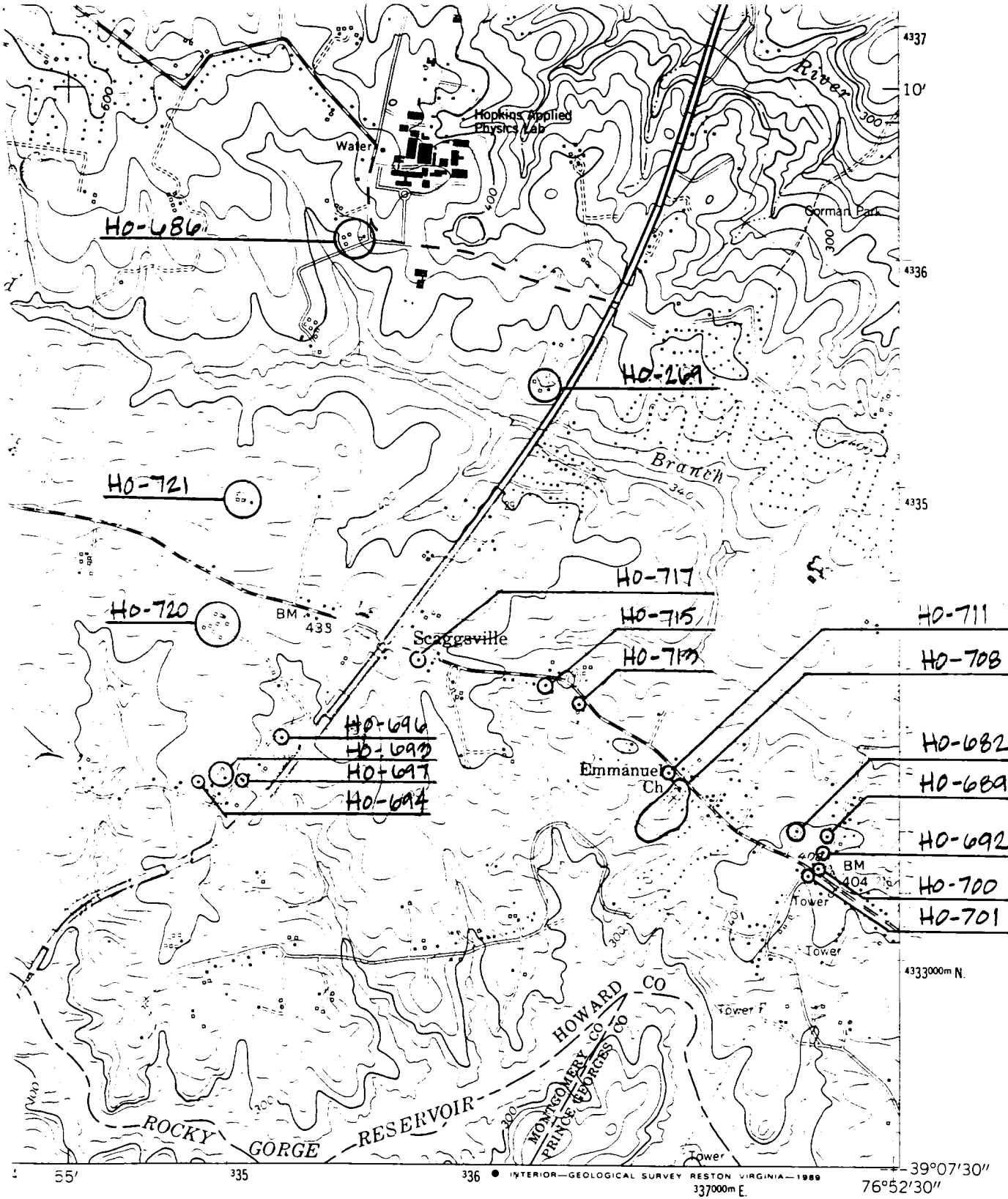
animal shelter



Pearl family grave marker



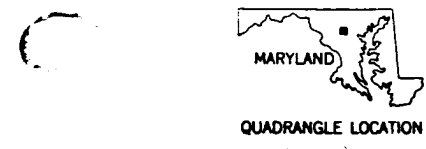
JOHNS HOPKINS RD.



1/4 MILE

ROAD CLASSIFICATION

Heavy-duty		Light-duty	
Medium-duty		Unimproved dirt	
		U. S. Route	
		State Route	



CLARKSVILLE, MD.
 NW/4 LAUREL 15' QUADRANGLE
 39076-B8-TF-024

To place on the predicted North American Datum 1983
 move the projection lines 8 meters south and
 26 meters west as shown by dashed corner ticks

1957
 PHOTOREVISED 1979
 DMA 5662 III NW-SERIES V833

(LAUREL)
 5662 III SE



HO-269

Charles Scaggs' House
Howard County, MD

Traces

October 1997

Maryland SHPO

House, SE Elevation

1 of 17



HO-269
Charles Scagg's House
Howard County, MD
Traces
October 1997
Maryland SHPO
House, SE Elevation
2 of 17



HO-269
Charles Scaggs' House
Howard County, MD
Traces
October 1947
Maryland SHPS
House, SE Elevation
3 of 17



HO-269
Charles Scagg's House
Howard County, MD
Traces
October 1997
Maryland SHPO
House, Looking W
4 of 17





HO-269
Charles Scaggs' House
Howard County, MD
Tracenes
October 1997
Maryland SHPO
House, E corner of 1830s/40s Addition
5 of 17

HO-269
Charles Scaggs' House
Howard County, MD
Tracenes
October 1997
Maryland SHPO
House, E Corner of 1830s/40s Addition
5 of 17



HO-2169
Charles Scapp's House
Howard County, MD
Traceries
October 1997
Maryland SHPO
House, N Corner
6 of 17



HO-269

Charles Scaggs' House

Howard County, MD

Tracenes

October 1997

Maryland SHPO

House, NW Elevation

7 of 17



HO-269
Charles Scaggs' House
Howard County, MD
Tracevies
October 1997
Maryland SHPO
House, HW Elevation
8 of 17



Ho-269
Charles Scagg's House
Howard County, MD
Traceries
October 1997
Maryland SHPD
House, W Corner
9 d 17



Ho-269
Charles Scaggs' House
Howard County, MD
Traceries
October 1997
Maryland SHPO
House, SW Elevation
10 of 17



H0-269
Charles Scaggs' House
Howard County, MD
Tracenes
October 1997
Maryland SHPO
House, S Corner
11 of 17



HO-2169
Charles Scaggs' House
Howard County, MD
Traceries
October 1997
Maryland SHPO
Animal Shelter, Looking S
12 of 17



HO-269
Charles Scaggs' House
Howard County, MD

Tracenes
October 1997
Maryland SHPO
Coop, Looking E
13 of 17



HO-269
Charles Scaggs' House
Howard County, MD
Traceries
October 1917
Maryland SHP
Sheds: Crib, looking W
14 of 17



H10-269

Charles Scaggs' House

Howard County, MD

Traces

October 1997

Maryland SHPO

Current Residence, Looking N

15 & 17



Ho-269
Charles Scaggs' House
Howard County, MD
Tracenes
October 1997
Maryland SHPO
General View looking S
16 & 17



MARGARET PEARL
Born
Sept 21 1854
Died
March 10 1902

PEARL



WIFE OF
JAMES A. PEARL
Born
SON OF
Died
March 11, 1902

PEARL

410-269
Charles Seaggs' House
Howard County, MD
Traces
October 1997
Maryland SHPD
Grave Marker, looking N
17 of 17

Ho-269

CHARLES SCAGG'S HOUSE

Laurel (Scaggsville)

Private

Nineteenth century

This house was constructed in three separate sections which were connected by one story high, gabled roof hyphens.

The earliest part of the house, the present and original kitchen is a one and a half story, three bay wide, one room deep, log house with wide brick and stone chimney centered into its north wall. (circa 1831) Very early the dining room addition was constructed, a two bay wide, one room deep, one and a half story high, gabled tin roof (running east-west) log and frame structure connected to the kitchen by a one story, gabled roofhyphen. In the latter half of the nineteenth century a three bay wide, one room deep, two story high, gabled roof (running north-south) frame structure with brick chimney inset into its north wall laid on a stone foundation, was built facing east on the old Columbia Pike.

This house was built by Charles Scaggs and his sons who owned a large amount of acreage and for whom Scaggsville with its one time post office at the intersection of 216 was named.

MARYLAND HISTORICAL TRUST

INVENTORY FORM FOR STATE HISTORIC SITES SURVEY

1 NAME

HISTORIC Charles Scaggs Residence

AND/OR COMMON Scagg's Place

2 LOCATION

STREET & NUMBER

10909 Johns Hopkins Road

CITY/TOWN
ScaggsvilleVICINITY OF
6th Cong.
Dist.

CONGRESSIONAL DISTRICT

Howard

STATE
Maryland

COUNTY

3 CLASSIFICATION

CATEGORY	OWNERSHIP	STATUS	PRESENT USE
<input checked="" type="checkbox"/> DISTRICT	<input type="checkbox"/> PUBLIC	<input checked="" type="checkbox"/> OCCUPIED	<input type="checkbox"/> AGRICULTURE <input type="checkbox"/> MUSEUM
<input type="checkbox"/> BUILDING(S)	<input checked="" type="checkbox"/> PRIVATE	<input type="checkbox"/> UNOCCUPIED	<input type="checkbox"/> COMMERCIAL <input type="checkbox"/> PARK
<input type="checkbox"/> STRUCTURE	<input type="checkbox"/> BOTH	<input type="checkbox"/> WORK IN PROGRESS	<input type="checkbox"/> EDUCATIONAL <input checked="" type="checkbox"/> PRIVATE RESIDENCE
<input type="checkbox"/> SITE	PUBLIC ACQUISITION	ACCESSIBLE	<input type="checkbox"/> ENTERTAINMENT <input type="checkbox"/> RELIGIOUS
<input type="checkbox"/> OBJECT	<input type="checkbox"/> IN PROCESS	<input type="checkbox"/> YES: RESTRICTED	<input type="checkbox"/> GOVERNMENT <input type="checkbox"/> SCIENTIFIC
	<input type="checkbox"/> BEING CONSIDERED	<input type="checkbox"/> YES: UNRESTRICTED	<input type="checkbox"/> INDUSTRIAL <input type="checkbox"/> TRANSPORTATION
		<input type="checkbox"/> NO	<input type="checkbox"/> MILITARY <input type="checkbox"/> OTHER:

4 OWNER OF PROPERTY

NAME Mr. and Mrs. James Price

Telephone #: 725-1228

STREET & NUMBER
10700 Scaggsville Rd.CITY/TOWN
Laurel

VICINITY OF

STATE, zip code
Md. 20810**5 LOCATION OF LEGAL DESCRIPTION**COURTHOUSE,
REGISTRY OF DEEDS, ETC. Hall of Records Tax Map 41, p. 126

Liber #: 146, 145

Folio #: 74, 235

STREET & NUMBER
Howard County Court HouseCITY/TOWN
Ellicott CitySTATE
Maryland**6 REPRESENTATION IN EXISTING SURVEYS**TITLE
Howard County Historic Sites InventoryDATE
1977 FEDERAL STATE COUNTY LOCALDEPOSITORY FOR
SURVEY RECORDS Maryland Historical TrustCITY/TOWN
21 State Circle, AnnapolisSTATE
Maryland

7 DESCRIPTION**CONDITION** EXCELLENT GOOD FAIR DETERIORATED RUINS UNEXPOSED**CHECK ONE** UNALTERED ALTERED**CHECK ONE** ORIGINAL SITE MOVED DATE _____**DESCRIBE THE PRESENT AND ORIGINAL (IF KNOWN) PHYSICAL APPEARANCE**

The Scaggs Residence is constructed in three sections. the main section is a 3 bay wide, two bay deep, gabled tin roof (running north-south) two and a half story high, frame structure facing east on route 29, .0 miles from Johns Hopkins Road: A brick chimney is inset into its north wall. Fenestration is rectangular, double-hung with six-over-six lights, decorated with projecting flat sills. A nine light casement attic window is centered into the south wall while two four light casement attic windows are located on the north wall. In addition the south wall holds first and second floor windows, similar to those described.

An Open bible and cross paneled, rectangular, wooden door rests in the south bay of the east wall, flanked by four vertical lights and surmounted by a three light transom. A two story, shed roofed, open porch supported by four square columns and, decorated with scalloped barge boards runs along the east elevation of the house which is set on a stone foundation. A balustrade runs along the perimeter of the second floor porch, with central bay entrance. A two bay wide, two bay deep, one and a half story high, gabled tin roof (running east-west) frame structure lies on the southside of the west wall, with brick chimney set into its west wall. The original house, a two story high, three bay wide, one room deep, gabled, tin roof (running north-south), log house lies along the north wall of the dining room addition with a gabled roof one story high, hyphen connecting the two buildings. The latter has a brick chimney centered into its north wall. Its east wall holds a rectangular entrance in the south bay and a rectangular, double-hung window with six-over-six lights in its north bay. Two horizontal rectangular, second floor windows lie above with three-over-three lights. The building is built on a stone foundation. A gabled roof vestibule is located in the west bay of the north wall providing shelter for the cellar door. A shed roofed, one story, enclosed porch lies centered on the west elevation of the two houses.

A line of assorted auxiliary buildings lies west of the house for assorted uses, storage, mainly. Two Oak trees were cut down, east of the house when Route 29 was widened. The interior of the house features original door handles with automatic locks. Beading is on most of the interior batton wood doors. China door knobs & china coat hooks are located in the main structure which was built circa 1890. Lace etched glass panes fill the four vertical light sashes on each side of the

CONTINUE ON SEPARATE SHEET IF NECESSARY

— entrance door of the latest section of the house. Wide, random width floors and open bible and cross paneled are also a feature of the 1890 section.

SIGNIFICANCE

PERIOD	AREAS OF SIGNIFICANCE -- CHECK AND JUSTIFY BELOW			
<input type="checkbox"/> PREHISTORIC	<input type="checkbox"/> ARCHEOLOGY-PREHISTORIC	<input type="checkbox"/> COMMUNITY PLANNING	<input type="checkbox"/> LANDSCAPE ARCHITECTURE	<input type="checkbox"/> RELIGION
<input type="checkbox"/> 1400-1499	<input type="checkbox"/> ARCHEOLOGY-HISTORIC	<input type="checkbox"/> CONSERVATION	<input type="checkbox"/> LAW	<input type="checkbox"/> SCIENCE
<input type="checkbox"/> 1500-1599	<input type="checkbox"/> AGRICULTURE	<input type="checkbox"/> ECONOMICS	<input type="checkbox"/> LITERATURE	<input type="checkbox"/> SCULPTURE
<input type="checkbox"/> 1600-1699	<input checked="" type="checkbox"/> ARCHITECTURE	<input type="checkbox"/> EDUCATION	<input type="checkbox"/> MILITARY	<input type="checkbox"/> SOCIAL/HUMANITARIAN
<input type="checkbox"/> 1700-1799	<input type="checkbox"/> ART	<input type="checkbox"/> ENGINEERING	<input type="checkbox"/> MUSIC	<input type="checkbox"/> TEATER
<input checked="" type="checkbox"/> 1800-1899	<input type="checkbox"/> COMMERCE	<input type="checkbox"/> EXPLORATION/SETTLEMENT	<input type="checkbox"/> PHILOSOPHY	<input type="checkbox"/> TRANSPORTATION
<input type="checkbox"/> 1900-	<input type="checkbox"/> COMMUNICATIONS	<input type="checkbox"/> INDUSTRY	<input type="checkbox"/> POLITICS/GOVERNMENT	<input type="checkbox"/> OTHER (SPECIFY)
		<input type="checkbox"/> INVENTION		

SPECIFIC DATES CIRCA 1831 BUILDER/ARCHITECT Charles Scaggs

STATEMENT OF SIGNIFICANCE

The Scaggs House was built by Charles Scaggs who came over Scotland. He and his wife had their first baby in 1834. It is believed the house was built by him before this date and was of log construction. There were eight children born in this house to Charles Scaggs, according to Mrs. Muriel Easton of Sandy Springs whose grandfather Charles Alfred born 1834, was one of the sons of Charles Scaggs and Mrs. James Price, Sr., whose great grandfather was another son named Issac Scaggs, born in 1839. The three girls of Charles Scaggs were named Elizabeth, Rebecca and Carrie Virginia. Rebecca or Becky as she was called, was born Sept 21, 1831, and died March 11, 1909. One of the oldest children, Becky helped raised all the children for her parents and later married a Mr. Pearl. They are buried here.

She lived in the house until her death on March 11, 1909. The house was then put up at a public sale and a Mr. George Waters from Laurel bought it. On December 2, 1909 the parents of Mrs. James Price, moved in and later bought it. Nine days later their first child, Mildred was born, the present Mrs. James Price.

Mildred Price's father's mother and father were Samuel and Ella Brown. Grandfather Brown had two children and lived in the house which Mrs. James Price now lives in, which is adjacent to the Charles Scaggs' House. In this area three people bought large acreage; the Gormans, Dr. Thomas Worthington and Charles Scaggs who owned some 700 acres of land. The Johns Hopkins Research facility is located on what was once his land.

By 1831, the original kitchen and probably the orginial dining room was built. As the family grew Charles added to the house. Originally there were dormer windows on the south side of the dining room structure. Mrs. James Prices mother, Mildred Pearl Brown (her mother was Alice Virginia Brown, oldest daught of Issac Scaggs) was born in the dining room section of the house in 1884. This section dates from at least 1877 when Alice Virginia was born here also.

For years and years there was a post office on the south corner of 216 and Columbia Pike, Mr. James Prices' grandfather, Issac Scaggs, grandson of Charles A scaggs was the post master. This settlement was

named Skaggsville after this family. For these reasons this house should be included on the National Register of Historic Places any future local landmark legislation. Note: A scagg's cemetery lies between the Charles Scaggs House and Mrs. Prices house.

9 MAJOR BIBLIOGRAPHICAL REFERENCES

Stein, J.D. Origins and History of Howard County, Maryland. Baltimore, 1972
Warfield, J.D. Founders of Anne Arundel and Howard Counties, Md., Baltimore, 1973.
Interview with Mrs. Price, resident and Mrs. James Price, present owner and descendent of Charles Scaggs, builder on June 21, 1977.

CONTINUE ON SEPARATE SHEET IF NECESSARY

10 GEOGRAPHICAL DATA

ACREAGE OF NOMINATED PROPERTY 76.62 Acres

Please see attachment 1, tax map 41 p.126

VERBAL BOUNDARY DESCRIPTION

Please see attachment 1, Tax Map 41 p.126
145-235, 146-74

LIST ALL STATES AND COUNTIES FOR PROPERTIES OVERLAPPING STATE OR COUNTY BOUNDARIES

STATE

COUNTY

STATE

COUNTY

11 FORM PREPARED BY

NAME / TITLE

Cleora Barnes Thompson, Archivist

ORGANIZATION

Office of Planning & Zoning-Comprehensive Planning Section 465-5000 x257

DATE

STREET & NUMBER

3450 Court House Drive

TELEPHONE

CITY OR TOWN

Ellicott City

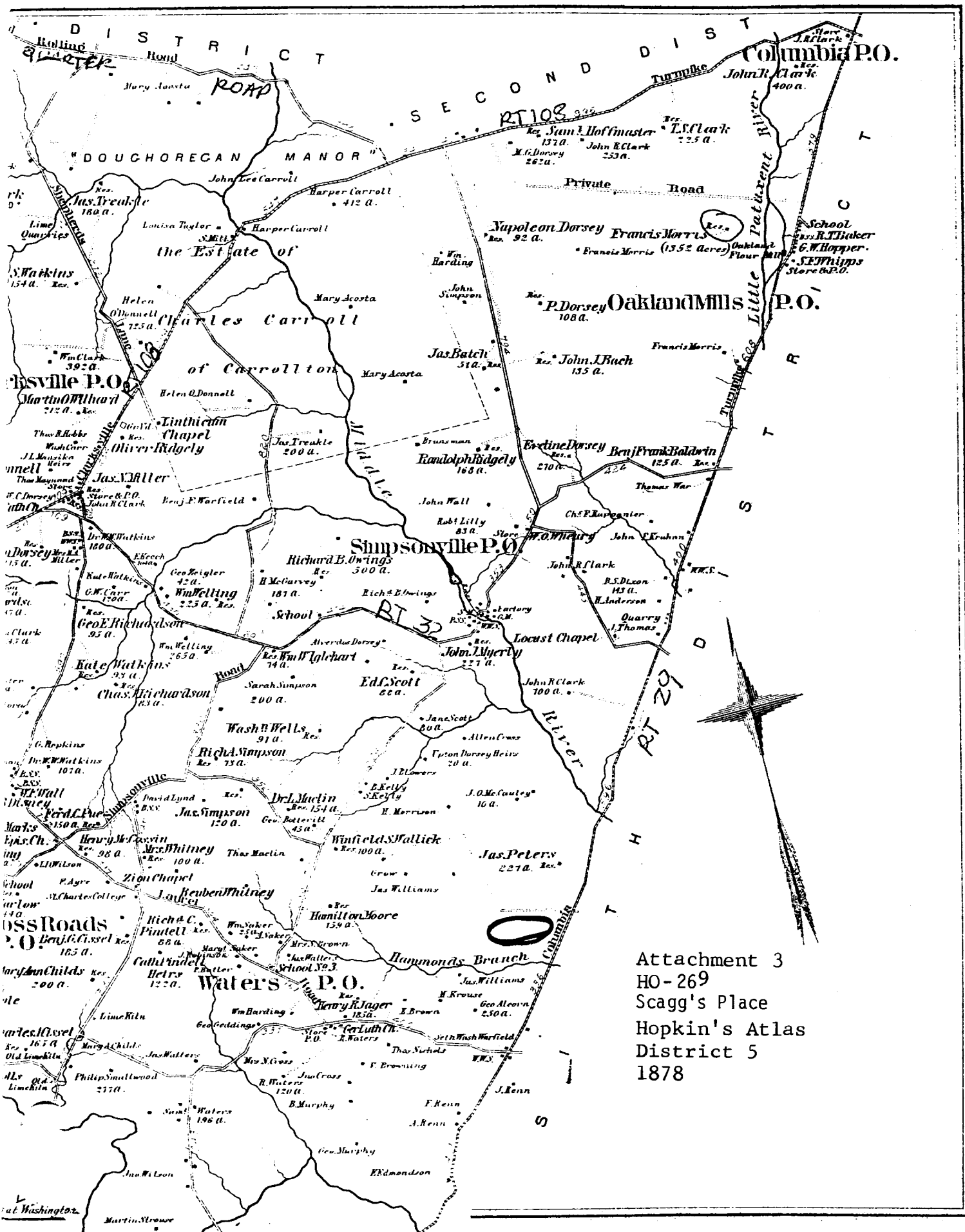
STATE

Maryland

The Maryland Historic Sites Inventory was officially created by an Act of the Maryland Legislature, to be found in the Annotated Code of Maryland, Article 41, Section 181 KA, 1974 Supplement.


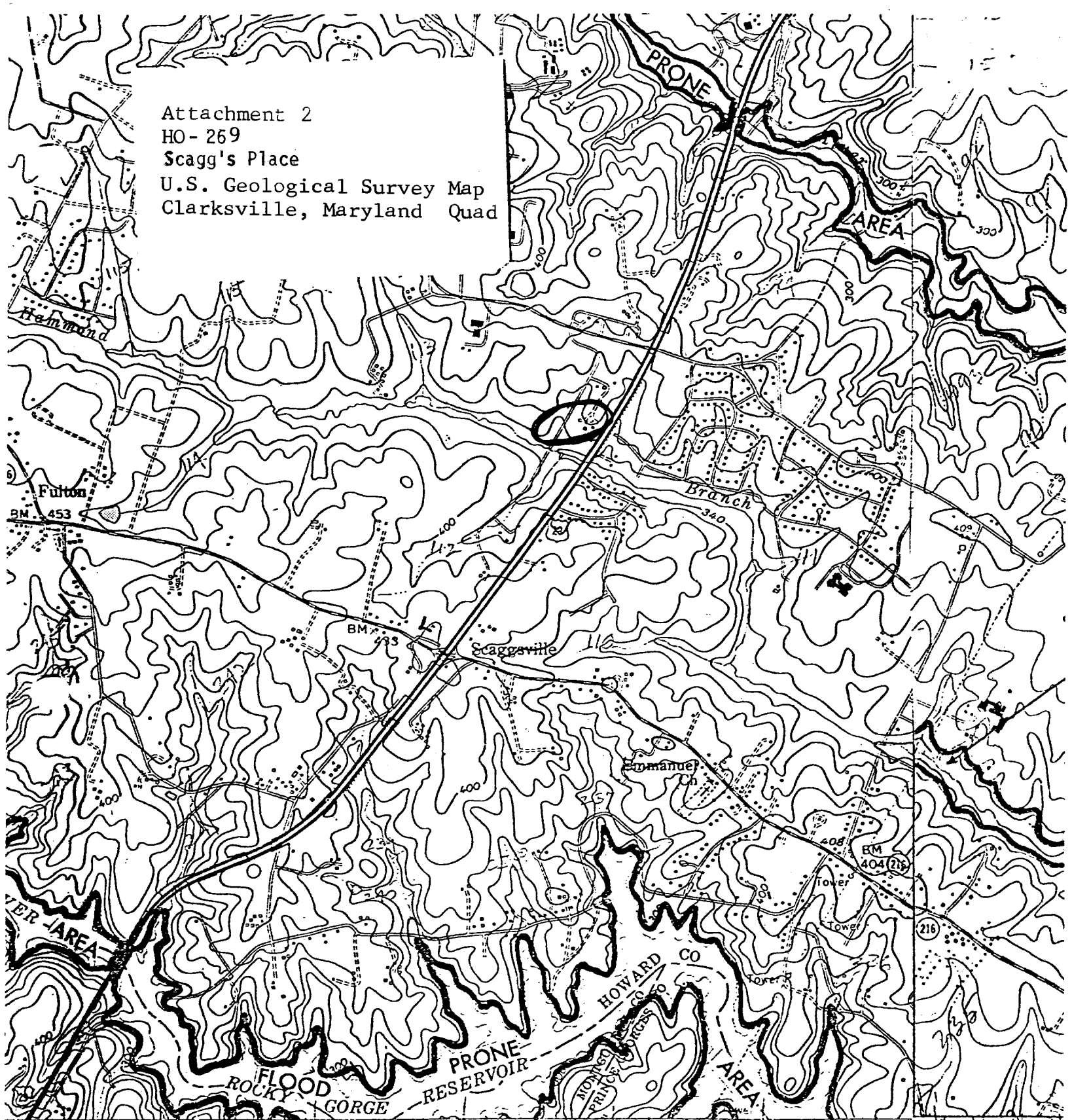
The Survey and Inventory are being prepared for information and record purposes only and do not constitute any infringement of individual property rights.

RETURN TO: Maryland Historical Trust
The Shaw House, 21 State Circle
Annapolis, Maryland 21401
(301) 267-1438



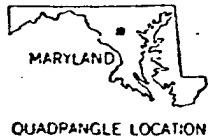
Attachment 3
 HO-269
 Scagg's Place
 Hopkin's Atlas
 District 5
 1878

Attachment 2
 HO-269
 Scagg's Place
 U.S. Geological Survey Map
 Clarksville, Maryland Quad



EXPLANATION

Flood boundaries were estimated from:
 Photographs taken at time of flooding.
 Regional stage-frequency relations.



CLARKSVILLE, MD.

Base by U.S. Geological Survey



CELORA BARNES THOMPSON
FEDERAL BUREAU OF INVESTIGATION
ENVIRONMENTAL SITES SURVEY

~~#10-268~~ HO-269
SCAGG'S HOUSE
JUNE-1977