

MARYLAND HISTORICAL TRUST WORKSHEET

Ho 261  
1402615204

NOMINATION FORM  
for the  
NATIONAL REGISTER OF HISTORIC PLACES, NATIONAL PARKS SERVICE

<b>1. NAME</b>					
COMMON: Fulfillment					
AND/OR HISTORIC: "Milly's Delight"					
<b>2. LOCATION</b>					
STREET AND NUMBER: Lane enters west of Union Chapel Road					
CITY OR TOWN: Daisy about 1.4 mi west of Roxbury Mills Road (Md 297)					
STATE: Maryland			COUNTY: Howard		
<b>3. CLASSIFICATION</b>					
CATEGORY (Check One)		OWNERSHIP		STATUS	ACCESSIBLE TO THE PUBLIC
<input type="checkbox"/> District <input type="checkbox"/> Site <input type="checkbox"/> Object		<input checked="" type="checkbox"/> Building <input type="checkbox"/> Structure <input type="checkbox"/> Public <input checked="" type="checkbox"/> Private <input type="checkbox"/> Both		<input checked="" type="checkbox"/> Occupied <input type="checkbox"/> Unoccupied <input type="checkbox"/> Preservation work in progress	Yes: <input checked="" type="checkbox"/> Restricted <input type="checkbox"/> Unrestricted <input type="checkbox"/> No
PRESENT USE (Check One or More as Appropriate)					
<input type="checkbox"/> Agricultural <input type="checkbox"/> Commercial <input type="checkbox"/> Educational <input type="checkbox"/> Entertainment		<input type="checkbox"/> Government <input type="checkbox"/> Industrial <input type="checkbox"/> Military <input type="checkbox"/> Museum		<input type="checkbox"/> Park <input checked="" type="checkbox"/> Private Residence <input type="checkbox"/> Religious <input type="checkbox"/> Scientific	<input type="checkbox"/> Transportation <input type="checkbox"/> Other (Specify)
<b>4. OWNER OF PROPERTY</b>					
OWNER'S NAME: J. K. Anderson					
STREET AND NUMBER: 12306 Cline Ave					
CITY OR TOWN: Green Point			STATE: Indiana 46307		
<b>5. LOCATION OF LEGAL DESCRIPTION</b>					
COURTHOUSE, REGISTRY OF DEEDS, ETC.: Clerk of the Circuit Court					
STREET AND NUMBER: Howard County Court House					
CITY OR TOWN: Elliott City			STATE: Maryland		
Title Reference of Current Deed (Book & Pg. #): 543/528					
<b>6. REPRESENTATION IN EXISTING SURVEYS</b>					
TITLE OF SURVEY:					
DATE OF SURVEY: <input type="checkbox"/> Federal <input type="checkbox"/> State <input type="checkbox"/> County <input type="checkbox"/> Local					
DEPOSITORY FOR SURVEY RECORDS:					
STREET AND NUMBER:					
CITY OR TOWN:			STATE:		

SEE INSTRUCTIONS

ED 4  
14  
P. 56

7. DESCRIPTION

CONDITION	(Check One)					
	<input type="checkbox"/> Excellent	<input checked="" type="checkbox"/> Good	<input type="checkbox"/> Fair	<input type="checkbox"/> Deteriorated	<input type="checkbox"/> Ruins	<input type="checkbox"/> Unexposed
	(Check One)			(Check One)		
	<input type="checkbox"/> Altered	<input checked="" type="checkbox"/> Unaltered	<i>add</i>	<input type="checkbox"/> Moved	<input checked="" type="checkbox"/> Original Site	

DESCRIBE THE PRESENT AND ORIGINAL (if known) PHYSICAL APPEARANCE

This house in two parts has a frame clapboard 2 story 5 bay by 2 Federal section facing east and an L of stone stucco, 2 stories, 3 bays by 2 running west along the north end wall. The stone section has thick walls, small windows and a large cooking fire place in the west end wall. ~~the frame section~~ <sup>the frame section</sup> larger in scale, has two brick chimneys rising from heated fire places in each end wall, both floors. ~~the stone section is the original of the section~~

Eaves of both sections are trim, the cornice simply boxed. Windows throughout have 6 lights over 6. The front door of the center-hall frame section has 6 lights over and 3 at each side of the six-panelled door.

SEE INSTRUCTIONS

**B. SIGNIFICANCE**

PERIOD (Check One or More as Appropriate)

- Pre-Columbian
- 15th Century
- 16th Century
- 17th Century
- 18th Century
- 19th Century
- 20th Century

SPECIFIC DATE(S) (If Applicable and Known)

AREAS OF SIGNIFICANCE (Check One or More as Appropriate)

- |  |  |   |  |
|--|--|---|--|
| <ul style="list-style-type: none"> <li><input type="checkbox"/> Aboriginal</li> <li><input type="checkbox"/> Prehistoric</li> <li><input type="checkbox"/> Historic</li> <li><input type="checkbox"/> Agriculture</li> <li><input type="checkbox"/> Architecture</li> <li><input type="checkbox"/> Art</li> <li><input type="checkbox"/> Commerce</li> <li><input type="checkbox"/> Communications</li> <li><input type="checkbox"/> Conservation</li> </ul> | <ul style="list-style-type: none"> <li><input type="checkbox"/> Education</li> <li><input type="checkbox"/> Engineering</li> <li><input type="checkbox"/> Industry</li> <li><input type="checkbox"/> Invention</li> <li><input type="checkbox"/> Landscape Architecture</li> <li><input type="checkbox"/> Literature</li> <li><input type="checkbox"/> Military</li> <li><input type="checkbox"/> Music</li> </ul> | <ul style="list-style-type: none"> <li><input type="checkbox"/> Political</li> <li><input type="checkbox"/> Religion/Philosophy</li> <li><input type="checkbox"/> Science</li> <li><input type="checkbox"/> Sculpture</li> <li><input type="checkbox"/> Social/Humanitarian</li> <li><input type="checkbox"/> Theater</li> <li><input type="checkbox"/> Transportation</li> </ul> | <ul style="list-style-type: none"> <li><input type="checkbox"/> Urban Planning</li> <li><input type="checkbox"/> Other (Specify)</li> <li>_____</li> <li>_____</li> <li>_____</li> <li>_____</li> <li>_____</li> </ul> |
|--|--|---|--|

STATEMENT OF SIGNIFICANCE

This Pleasant country house appears to date about 1770 in the stone section and perhaps 1820 in the frame section.

SEE INSTRUCTIONS

HO-261

9. MAJOR BIBLIOGRAPHICAL REFERENCES

Empty box for Major Bibliographical References.

10. GEOGRAPHICAL DATA

LATITUDE AND LONGITUDE COORDINATES DEFINING A RECTANGLE LOCATING THE PROPERTY			O R	LATITUDE AND LONGITUDE COORDINATES DEFINING THE CENTER POINT OF A PROPERTY OF LESS THAN TEN ACRES		
CORNER	LATITUDE	LONGITUDE		LATITUDE	LONGITUDE	
	Degrees Minutes Seconds	Degrees Minutes Seconds		Degrees Minutes Seconds	Degrees Minutes Seconds	
NW	° ' "	° ' "		° ' "	° ' "	
NE	° ' "	° ' "		° ' "	° ' "	
SE	° ' "	° ' "		° ' "	° ' "	
SW	° ' "	° ' "		° ' "	° ' "	

APPROXIMATE ACREAGE OF NOMINATED PROPERTY:

Acreage Justification:

LIST ALL STATES AND COUNTIES FOR PROPERTIES OVERLAPPING STATE OR COUNTY BOUNDARIES

STATE:	COUNTY:
STATE:	COUNTY:
STATE:	COUNTY:
STATE:	COUNTY:

11. FORM PREPARED BY

NAME AND TITLE: **JEAN S. EWING**

ORGANIZATION: **MARYLAND HISTORICAL TRUST** DATE:

STREET AND NUMBER: **2525 RIVA ROAD**

CITY OR TOWN: **ANNAPOLIS MARYLAND**

12. State Liaison Officer Review: (Office Use Only)

Significance of this property is:

National  State  Local

Signature \_\_\_\_\_

SEE INSTRUCTIONS

HO-261

Fulfillment ("Milly's Delight")

Daisy

#### 7.1 Description, continued

This house in two parts has a frame clapboard two-story, 5 bay by 2 bay Federal section facing east and an ell of stuccoed stone, 2 stories, 3 bays by 2 bays, running west along the north end wall. The stone section has thick walls, small windows, and a huge cooking fireplace in the west end wall. The frame section, larger in scale, has two brick chimneys rising from heating fireplaces in each end wall, both floors. Eaves of both sections are trim (?), the cornice simply boxed. Windows throughout have 6/6 sash. The 6-paneled front door of the center-hall frame section has a 6-light transom and 3-light sidelights.

HO-261

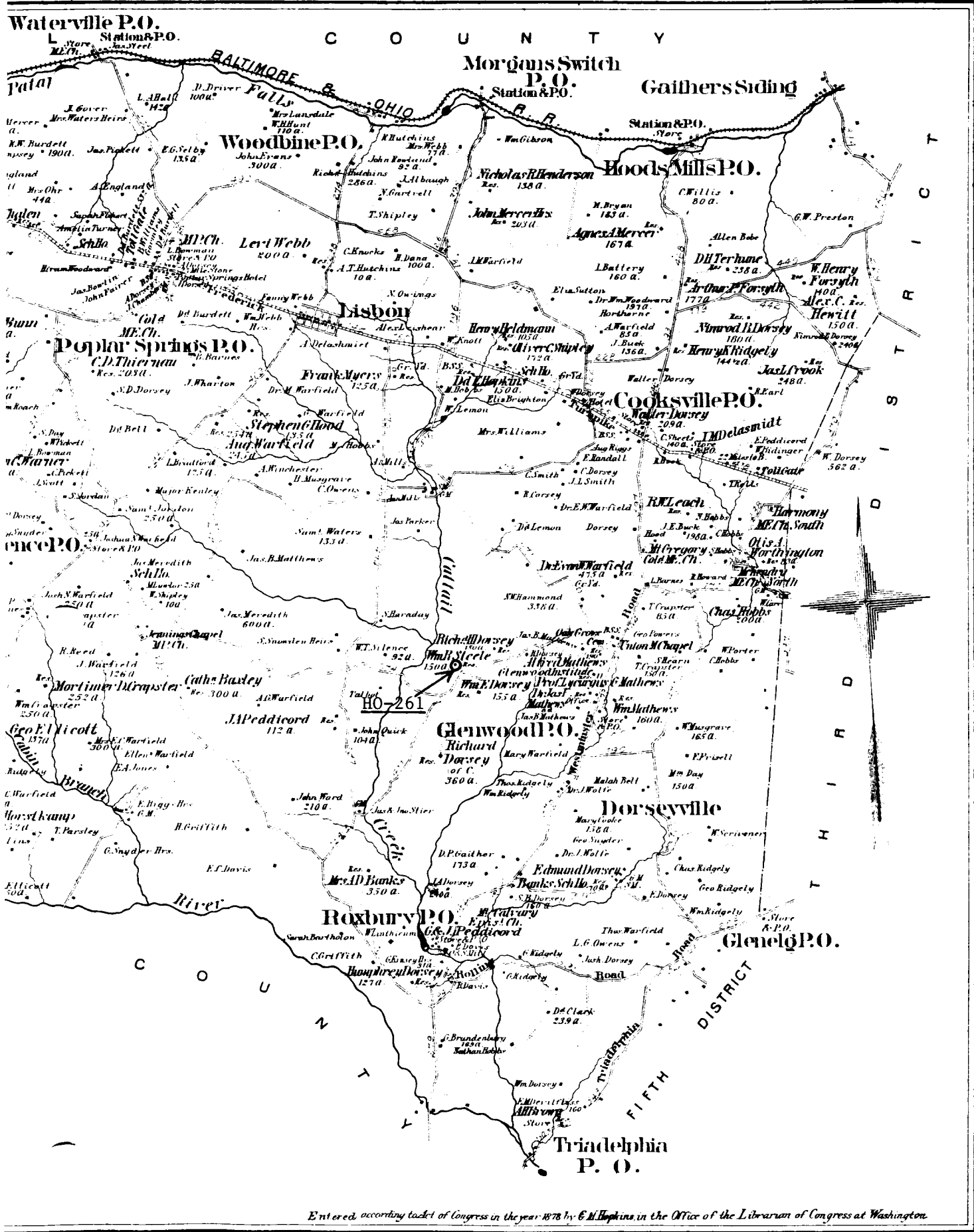
Fulfillment ("Milly's Delight")

Daisy

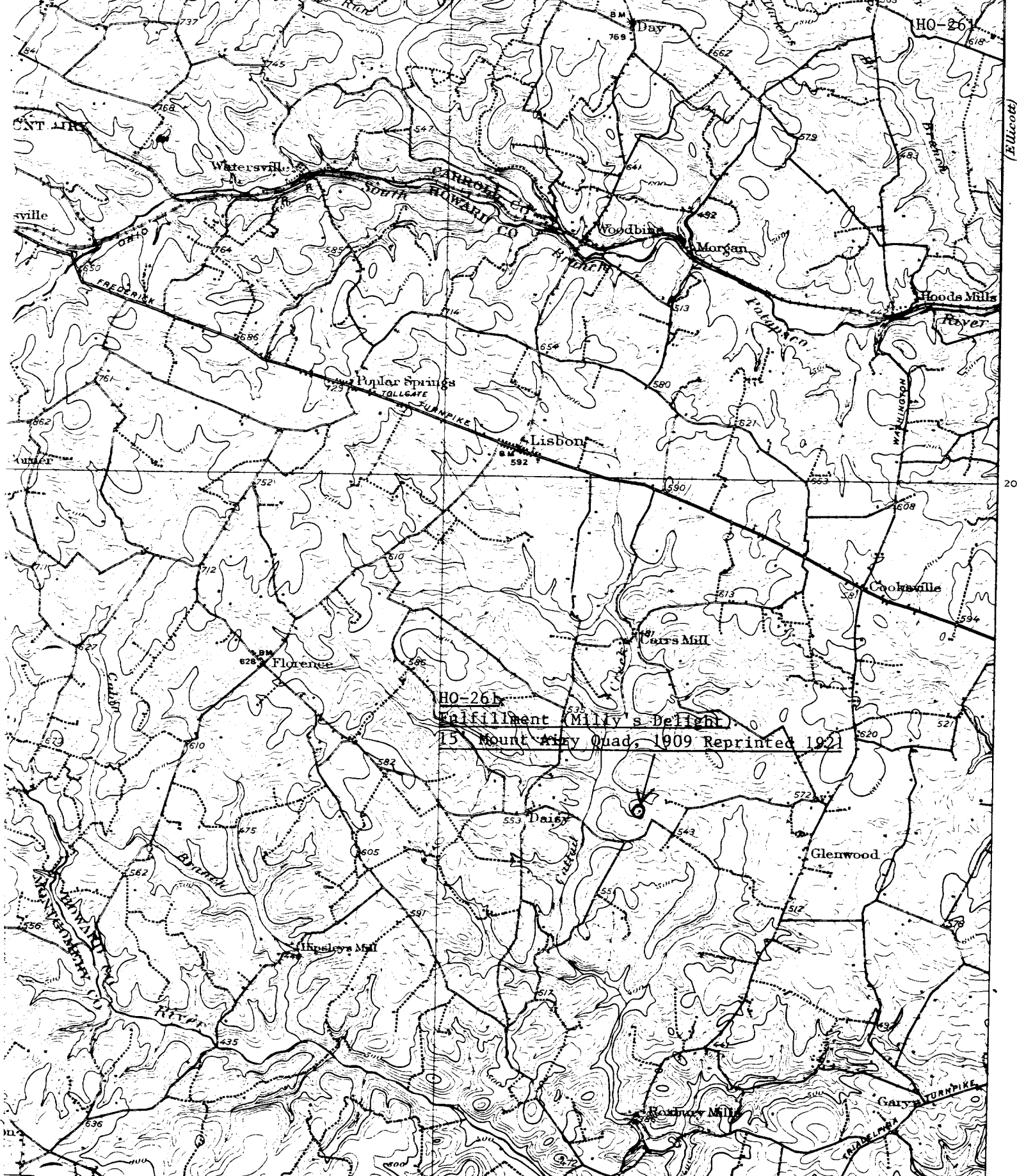
8.1 Significance, continued

SPECIFIC DATES c. 1770; c. 1820

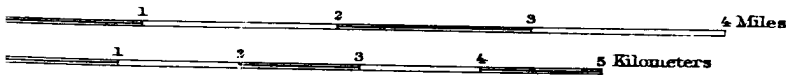
This pleasant country house appears to date to about 1770 in the stone section and perhaps 1820 in the frame section.



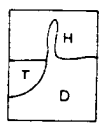
Entered, according to act of Congress in the year 1878 by G.M. Hopkins in the Office of the Librarian of Congress at Washington



(Rockville)  
 Scale  $\frac{1}{82500}$



Contour interval 30 feet.  
 Datum is mean sea level.



Edition of March 1909, reprinted 1921.

MOUNT AIRY, MD

(Ellicott)

20

39'15"  
 77'00" (Laure)







HO 267

5507

"Fulfillment" or "The Holy's Delight" 8/73

159