

Ho-68
The Howard House
Ellicott City
Private

circa 1850

The two buildings which constitute the Howard House are referred to as the "Old Building" and "The New Building." They are set into the north side of Main Street's steep granite slope so that the third floor on the south elevation becomes the ground floor on the north.

Architecturally the "Old Building" is representative of the Empire Style which was so modern in its day, while the "New Building" has an almost Greek Revival flavor.

Noted as the famous eating place and hotel run by Mr. and Mrs. Christian Eckert in the gay ninety period, it is now an apartment house and Masonic Lodge.

MARYLAND HISTORICAL TRUST

HO-68
District 2

MAGI # 1400685425

INVENTORY FORM FOR STATE HISTORIC SITES SURVEY

1 NAME

HISTORIC Howard House

AND OR COMMON

2 LOCATION

STREET & NUMBER
8202 Main Street

6th Dist.

CITY TOWN
Ellicott City

___ VICINITY OF

CONGRESSIONAL DISTRICT

Howard

STATE
Maryland

COUNTY

3 CLASSIFICATION

CATEGORY	OWNERSHIP	STATUS	PRESENT USE
<input checked="" type="checkbox"/> DISTRICT	<input type="checkbox"/> PUBLIC	<input checked="" type="checkbox"/> OCCUPIED	<input type="checkbox"/> AGRICULTURE <input type="checkbox"/> MUSEUM
<input type="checkbox"/> BUILDING(S)	<input checked="" type="checkbox"/> PRIVATE	<input type="checkbox"/> UNOCCUPIED	<input checked="" type="checkbox"/> COMMERCIAL <input type="checkbox"/> PARK
<input type="checkbox"/> STRUCTURE	<input type="checkbox"/> BOTH	<input type="checkbox"/> WORK IN PROGRESS	<input type="checkbox"/> EDUCATIONAL <input checked="" type="checkbox"/> PRIVATE RESIDENCE
<input type="checkbox"/> SITE	<input type="checkbox"/> PUBLIC ACQUISITION	<input type="checkbox"/> ACCESSIBLE	<input type="checkbox"/> ENTERTAINMENT <input type="checkbox"/> RELIGIOUS
<input type="checkbox"/> OBJECT	<input type="checkbox"/> IN PROCESS	<input type="checkbox"/> 5/6 YES RESTRICTED	<input type="checkbox"/> GOVERNMENT <input type="checkbox"/> SCIENTIFIC
	<input type="checkbox"/> BEING CONSIDERED	<input type="checkbox"/> 1/6 YES UNRESTRICTED	<input type="checkbox"/> INDUSTRIAL <input type="checkbox"/> TRANSPORTATION
		<input type="checkbox"/> NO	<input type="checkbox"/> MILITARY <input checked="" type="checkbox"/> OTHER Masonic Lodge

4 OWNER OF PROPERTY

1) Samuel H. Caplan c/o Charles E. Wehland (p.3)
 NAME 2) Ellicott City Holding Company Telephone #: 465-5000 ext.341
 c/o G. Lee Burgess (p.22)

STREET & NUMBER 1) 8125 Main Street
 2) P.O. Box 521

CITY TOWN 1 and 2
Ellicott City, Md.

___ VICINITY OF

STATE, zip code
21043

5 LOCATION OF LEGAL DESCRIPTION

COURTHOUSE.
REGISTRY OF DEEDS, ETC.

Hall of Records

Tax Map 25-A BLK D-2 Liber #: 250 p.2 p.3
 Folio #: 148 259

Land Access: \$6500 \$7,950

STREET & NUMBER

Howard County Court House

Bldg. Access: 8700 27,200

Total: \$15,200 \$35,150

CITY TOWN

Ellicott City

STATE

Maryland

6 REPRESENTATION IN EXISTING SURVEYS

TITLE
Howard County Historic Sites Inventory

DATE

1977

___ FEDERAL STATE ___ COUNTY ___ LOCAL

DEPOSITORY FOR
SURVEY RECORDS

Maryland Historical Trust

CITY TOWN

21 State Circle, Annapolis

STATE

Maryland

7 DESCRIPTIONHO-68
Dist 2**CONDITION****CHECK ONE****CHECK ONE** EXCELLENT
 GOOD
 FAIR DETERIORATED
 RUINS
 UNEXPOSED UNALTERED
 ALTERED ORIGINAL SITE
 MOVED DATE _____**DESCRIBE THE PRESENT AND ORIGINAL (IF KNOWN) PHYSICAL APPEARANCE**Old Building

Howard House is a six bay wide, three bay deep, five story high, stone and brick mansard roof building with first and second floor rectangular entrances and wide brick chimneys partially inset into its east and west walls. A wooden cornice decorated with scrolled wooden brackets, runs around the perimeter of the entire building.

East Elevation

The east elevation is laid in English garden wall brick bond, with its first and second floor fully attached to the west wall of the Powell House (see Ho-53). A fourth floor square window is inset into the projecting central bay of this wall. South of this projection lies a fourth floor rectangular, double hung-window with six-over-six lights, decorated with a flat wooden sill and lintel which lies between the projection and the brick chimney. Inset into the mansard roof are three gabled roof dormer windows holding double-hung, rectangular windows with two-over-two lights, flanked by scrolled, flat pilasters, decorated by flat wooden sills and surmounted by pediments.

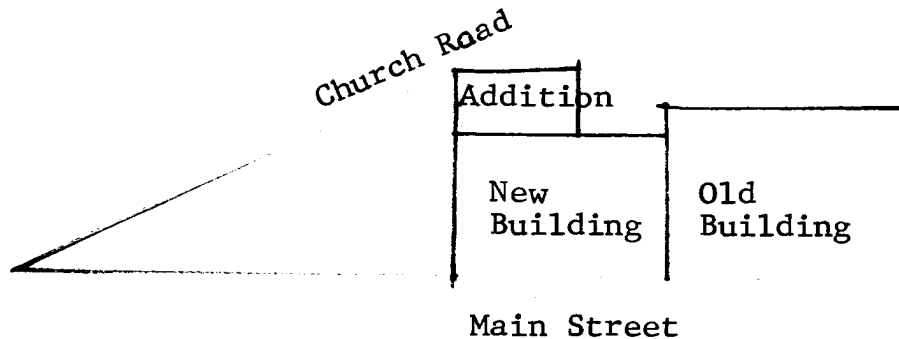
The West Elevation

The west wall of the Howard House is attached to the east wall of its new addition. It holds two tall, wide brick chimneys and three dormer windows similar to those described. That part of the wall which extends beyond the north wall of the addition is frame and holds a second and third floor double-hung window holding six-over-six lights and decorated by projecting wooden sills.

The North Elevation

The building is set into the granite slope of the north side of Main Street so that on the north elevation its third floor becomes its first floor. This elevation is noteworthy as an old stone house is evident three bays wide with first floor entrance in its west bay. Flat stone lintels decorate the rectangular entrance and windows which are double-hung, holding six-over-six lights and flat wooden lintels. A one bay wide frame addition on the east and a two bay wide frame addition on the west have been added.

CONTINUE ON SEPARATE SHEET IF NECESSARY



Five dormer windows similar to others described have been inserted on this elevation of the mansard roof. A three story high, iron firescape, decorated with scrolled wrought iron takes up the fourth and fifth west bays of this elevation.

A cement patio, pathway, small green area and stairway leading to Church R lie north of this elevation.

The South Elevation

Along this entire south elevation runs a one story high, flat roofed, open porch held by eight scrolled wrought iron pillars connected by a lovely wrought iron railing. Six wooden steps lead to this porch which is supported by a brick wall (laid in running bond) which holds two horizontal rectangular basement windows (boarded) decorated with projecting header brick sills. A cross paneled wooden doorway rests on the east side of this foundation wall. There are presently four rectangular first floor entrances. That which is located in the second west bay is most noteworthy, surmounted by a four light transom and flat stone lintel and flanked by four vertical lights.

Above this doorway on the second floor is a lovely roman arched double wooden entrance door, each side of which holds two lights, flanked by three vertical lights which culminate in a gothic arch and are all surmounted by a flat stone lintel. This second floor entrance is flanked by two rectangular double hung windows holding one-over-one lights, surmounted by flat stone lintels and decorated with flat wooden-sills. All the remaining windows on this facade hold six-over-six lights.

Five gabled roof dormer windows rest in the mansard roof holding rectangular, double-hung windows with two-over-two lights, flanked by flat scrolled pilasters and surmounted by pediments.

This elevation is constructed of ashlar granite blocks whose fine stone quoining is particularly evident on the east corner of the building.

Howard House: New Building

A six bay wide, three bay deep, three story high stone and brick, hipped roof addition lies on the west wall of the Howard House and is constructed into the slope of the granite hill on the north side of Main Street.

Its south elevation faces Columbia Pike and is constructed of ashlar granite blocks.

The first floor is now taken up by Paul's Market. Three granite steps lead to the rectangular double entrance door on the east while west of this entrance lies another rectangular service entrance approached by one granite step. A red canvas awning runs along the east side of this wall. Above lies a wooden cornice decorated with scrolled brackets.

In addition another fine wooden cornice adorns the roof line, running along the four elevations of the building, decorated with scrolled brackets.

Centered into the south wall between the second and third floor is a square metal table inscribed



Patmos Lodge No. 70, A.F. and A.M.

North Elevation of New Building

This elevation holds a first floor rectangular window which has been boarded up and is decorated with a flat wooden lintel. Above lies a rectangular second floor, double-hung window with one-over-one lights the bottom of which is inscribed with the masonic seal. The wall is laid in English garden wall brick bond.

Addition to New Building on North Wall

A three bay wide, one bay deep, one and a half story brick (laid in running bond) addition extends from the west side of the north wall of the addition. Its north wall holds a central double door, open bible and cross paneled, flanked by fluted pilasters and surmounted by a broken pediment whose architrave is inscribed Patmos Lodge No. 70. A.F. and A.M.

West Elevation of Additon:

The west wall of the Howard House addition is constructed of brick (laid in English garden wall brick bond) and holds two second and three third floor double-hung, rectangular windows holding one-over-one lights, decorated by flat wooden lintels and sills. Those on the second floor are decorated with green shutters. A double paneled door with each side decorated with five squares is surmounted by a two light transom and flat wooden lintel holding a central lantern. A small triangular lawn and cement stairway lies west of this entrance.

8 SIGNIFICANCE

PERIOD	AREAS OF SIGNIFICANCE -- CHECK AND JUSTIFY BELOW			
<input type="checkbox"/> PREHISTORIC	<input type="checkbox"/> ARCHEOLOGY-PREHISTORIC	<input type="checkbox"/> COMMUNITY PLANNING	<input type="checkbox"/> LANDSCAPE ARCHITECTURE	<input type="checkbox"/> RELIGION
<input type="checkbox"/> 1400-1499	<input checked="" type="checkbox"/> ARCHEOLOGY-HISTORIC	<input type="checkbox"/> CONSERVATION	<input type="checkbox"/> LAW	<input type="checkbox"/> SCIENCE
<input type="checkbox"/> 1500-1599	<input type="checkbox"/> AGRICULTURE	<input type="checkbox"/> ECONOMICS	<input type="checkbox"/> LITERATURE	<input type="checkbox"/> SCULPTURE
<input type="checkbox"/> 1600-1699	<input type="checkbox"/> ARCHITECTURE	<input type="checkbox"/> EDUCATION	<input type="checkbox"/> MILITARY	<input type="checkbox"/> SOCIAL/HUMANITARIAN
<input type="checkbox"/> 1700-1799	<input type="checkbox"/> ART	<input type="checkbox"/> ENGINEERING	<input type="checkbox"/> MUSIC	<input type="checkbox"/> THEATER
<input checked="" type="checkbox"/> 1800-1899	<input checked="" type="checkbox"/> COMMERCE	<input type="checkbox"/> EXPLORATION/SETTLEMENT	<input type="checkbox"/> PHILOSOPHY	<input type="checkbox"/> TRANSPORTATION
<input type="checkbox"/> 1900-	<input type="checkbox"/> COMMUNICATIONS	<input type="checkbox"/> INDUSTRY	<input type="checkbox"/> POLITICS/GOVERNMENT	<input type="checkbox"/> OTHER (SPECIFY)
		<input type="checkbox"/> INVENTION		

SPECIFIC DATES *circa 1842*

BUILDER/ARCHITECT

STATEMENT OF SIGNIFICANCE

The Howard House is significant both architecturally and historically.

The two buildings which constitute the Howard House and are referred to as "The Old Building" and "The New Building" are set into the north side of Main Streets' steep granite slope so that the third floor on the south elevation becomes the ground floor on the north.

Originally the lot was part of a tract of land called West Ilchester designated as lot #149 on the sale plat of the property of Jonathan Ellicott and sons. The lot originally was bounded by the Powell House, Ho-53, Ellicott Street (now Church Road) and Main Street.

On December 12, 1842 the goods, chattels, lands and tenements (Howard House) of James Shipley were sold at public auction with William H. Worthington the highest bidder at \$1800. When Mr. Worthington was unable to pay in cash as stipulated by law, the property was again put up for public sale and on 28 of October, 1843, Thomas Anderson became the highest bidder at \$1525. He was the father of the sheriff, Isaac Anderson who administered the sale. (Howard County No.5-30).

On the 3rd of January, 1865 Isaac C. Anderson sold the property to Isaiah Groves for \$2500 describing the lot as being in the village of Ellicott Mills. (Howard County Deeds 23-525).

A panoramic view of Ellicotts Mills indicates the Howard House as belonging to Josiah Groves, who, owned the "Old Building" from January 1865 until October 21, 1879.

Josiah Groves had evidently gotten into financial difficulties, taking out a mortgage to James A. Gary on 7th of January 1871 (Howard County WWW3-303). A public sale was made on the premises at 10 o'clock A.M. on 21 of October, 1879 by James Mackubin, assignee for the mortgage. On 21 of April 1880 Mr. Mackubin granted and conveyed the property called the Howard House to Christian Eckert (LJW 42-181) for \$5,680.

This was the beginning of the heyday of the Howard House which under the ownership and management of Mr. and Mrs. Eckert became a favorite dining and meeting place for visitors to Ellicotts Mills. The Howard House contained a number of large, well-lighted and ventilated rooms. The bar was located on the first floor with the dining room located above

CONTINUE ON SEPARATE SHEET IF NECESSARY

on the second floor. Noted for its marvelous German cooking, home made ice-cream, and soft drinks such as sarsaparilla, Mr. Eckert soon needed to expand his facilities.

Sometime in the gay nineties the "New Building" (now the Masonic Lodge) was constructed. It furnished a lunch room for the townspeople and visitors, with a large banquet hall on the second floor which could serve as many as one hundred and fifty dinners at a time. Later silent movies with the accompanying player piano were shown here from 7:30 P.M. to 11 P.M. in the evenings and occasionally wrestling matches were held.

Upon the death of Mrs. Eckert, Mr. Eckert sold the Howard House to his sister-in-law and her husband, Mr. and Mrs. John Reichenbecker in fee simple for \$25,000. They managed the hotel and three years later reconveyed the property to him.

On December 2, 1910 Christian Eckert sold the property for \$18,000 to Mr. William F. Kerger (WWLC #90-179) designated in the deed as that parcel of land upon which is erected a hotel known as the "Howard House."

On May 4, 1915 Mr. Kerger conveyed the property to May Seigel (WWLC-99-167) who on July 10, 1918 conveyed it to August E. Wagener (HBN 105-493).

On May 6, 1922 James F. Klecka acquired the Howard House (115-207) and one month later conveyed it to John Mehrtens who conveyed it back to James F. Klecka on June 9, 1922. From 1922 to 1926 several transactions occurred, which ended in the Howard Building Company, Inc. acquiring the property (HBN 127-389 and selling it in 1967 to Mr. Samuel Caplan. (476-259)

In the days of the Eckerts the central corridor and staircases of the Howard House were open to the public and were used by those who wished to go up to the courthouse. Entering on Main Street they would climb flights of stairs to arrive on a level with Church Road on the north. From Church Road they could take the granite steps up to Court House Drive and thence to the court house. Today the Howard House, owned by Mr. Caplan and now an apartment house must be bypassed but one can still use the granite steps from Church Road up to Court House Drive.

On October 16, 1953 the Ellicott City Holding Company bought the New Building from James Clark et al. It is presently used as a Masonic Lodge with the Eastern Star on the third floor. Paul's Market, where all sorts of good fresh produce can be purchased, uses the ground floor of this Newer Section of the once famous Howard House.

On June 28, 1927 Mr. Eckert died and his wife's sister and brother-in-law, Mr. and Mrs. John Reichenbecker, who had taken over the Old Building retired. The Old Building is now owned by Mr. Caplan. Well maintained, it provides apartment units in the center of Ellicott City.

Up to 1921 the doors and other openings in the wall dividing the "Old Building" from the "New Building" were open. On the 25 of March, 1921

the "New Building" was conveyed to James Clark, Richard Talbott and John C. Tibbets etal. The deed made the following stipulations:

- 1- That the walls dividing that part of said Howard House known as the "New Building", from that part known as the "Old Building", shall become and remain party walls, and the common property of the said parties of the first and second parts, their respective heirs and assigns; so that either of them shall forever be at liberty to use said walls to rest joists, beams, girders and other parts of their respective buildings thereon, as now used and enjoyed.
- 2- That the open space about two feet wide, beginning just below the fourth floor of said "Old Building", and extending to the roof, shall always remain Open, unobstructed and not built upon.
- 3- That the said August E. Wagener shall be at liberty to maintain the cornice and shutters of said "Old Building", wherever said cornice and shutters project over the land hereby granted, in the same manner as said cornice and shutters are now erected, used and enjoyed; and the said parties of the second part shall be at liberty to maintain the cornice of said "New Buildings", wherever said cornice projects over the remainder of the property conveyed as aforesaid by Siegel to Wagener as said cornice is now erected, used and enjoyed.
- 4- That either of the parties to this deed may, at any time, demand that the doors or other openings in said wall dividing said "Old Building" from said "New Building", be closed, and the cost of closing said openings shall be borne by the parties hereto, in equal shares.
- 5- That the covenants aforesaid are to run with the land, and binding the parties hereto, their heirs and assigns, forever. TO HAVE AND TO HOLD said land and premises, with the rights, easements and appurtenances created as aforesaid, together with all other rights, easements and appurtenances thereto belonging, or in anywise appertaining, unto and to the proper use and benefit of the said Thomas G. Brown, Louis N. Getz, James Clark, Richard Talbott and John C. Tibbets, as joint tenants, and not as tenants in common, forever in fee simple.

Architecturally the "Old Building" of the Howard House is representative of the Empire Style which was so modern in its day, while the "New Building" has an almost Greek Revival flavor.

Historically and architecturally significant to Ellicott City and the State of Maryland, the Howard House should be recommended for inclusion to the National Register of Historic Places and any future local landmark legislation.

Please see last paragraph of significance statement for Ho-62.

9 MAJOR BIBLIOGRAPHICAL REFERENCES

Interview with Mr. Caplan, July, 1977.

Holland, Celia M. Ellicott City, Maryland
Mill Town, U.S.A. Tuxedo, 1970.

CONTINUE ON SEPARATE SHEET IF NECESSARY

10 GEOGRAPHICAL DATA

ACREAGE OF NOMINATED PROPERTY _____

Please see attachment 1, Tax Map 25-A, parcels 2 and 3.

VERBAL BOUNDARY DESCRIPTION

For parcel 2 please see H.C. land Records, Liber 250,
folio 148. For parcel 3 please see H.C. Land Records,
Liber 467, folio 259

LIST ALL STATES AND COUNTIES FOR PROPERTIES OVERLAPPING STATE OR COUNTY BOUNDARIES

STATE	Maryland	COUNTY	Howard
STATE		COUNTY	

11 FORM PREPARED BY

NAME / TITLE

Cleora Barnes Thompson, Archivist

ORGANIZATION

Office of Planning & Zoning-Comprehensive Planning Section 465-5000 x257

DATE

STREET & NUMBER

3450 Court House Drive

TELEPHONE

CITY OR TOWN

Ellicott City

STATE

Maryland

The Maryland Historic Sites Inventory was officially created by an Act of the Maryland Legislature, to be found in the Annotated Code of Maryland, Article 41, Section 181 KA, 1974 Supplement.

The Survey and Inventory are being prepared for information and record purposes only and do not constitute any infringement of individual property rights.

RETURN TO: Maryland Historical Trust
The Shaw House, 21 State Circle
Annapolis, Maryland 21401
(301) 267-1438

REVIEW SHEET

Historic Preservation Certification Application—Significance

Property: THE HOWARD HOUSE, 8202 MAIN ST., ELLICOTT CITY, MD Project No.: _____

Historic District: ELLICOTT CITY

9-28-87 date initial application received by State _____ date(s) additional information requested by State

9-28-87 date complete information received by State _____

_____ date of this transmittal to NPS _____

Inspection of property by State staff? no yes date(s): 9-1-87

There is adequate documentation enclosed to evaluate the historic character and integrity of this property.

_____ There is insufficient documentation to evaluate the property adequately. The application is missing the following items:

Reasonable efforts have been made to obtain this information. Copies of the information requests are enclosed.

NUMBER	This property involves:
1	<input type="checkbox"/> Extensive loss of historic fabric
	<input type="checkbox"/> Substantial alterations over time
	<input type="checkbox"/> Preliminary determination of listing
	<input type="checkbox"/> _____ for district
	<input type="checkbox"/> _____ for individual property
	<input type="checkbox"/> Significance less than 50 years old
	<input type="checkbox"/> Obscured or covered elevation(s)
	<input type="checkbox"/> Moved property
	<input type="checkbox"/> State recommendation inconsistent with NR documentation
	<input type="checkbox"/> Recommendation different from the applicant's request

NUMBER	Complete item(s) below as appropriate.
2	(1) The documentation on file with the National Register cites the period(s) of significance of this historic district as <u>19TH - EARLY 20TH</u>

(2) The property contributes does not contribute to the historic significance of this registered historic district in:

location design setting materials workmanship feeling association

Property is mentioned in the NR or State or local district documentation in Section _____, page _____.

(3) For properties less than 50 years old:

the historical merits of the district (the periods and areas of significance) are documented in the National Register form or district documentation on file as less than 50 years old, justifying the certification of this property's contribution.

the exceptional historical or architectural significance of this property as described in the National Register form or district documentation on file justifies its certification as contributing.

there is insufficient justification to consider this property as contributing to the district for its individual exceptional architectural or historical significance or the significance of the district does not extend to the last 50 years.

(4) For preliminary determinations:

A. The status of the nomination for the property/historic district:

Nomination has already been submitted to State review board, and nomination will be forwarded to the NPS within _____ months. (Draft nomination is enclosed.)

Nomination was submitted to the NPS on _____.

Nomination will be submitted to the State review board within twelve months.

Nomination process likely will be completed within thirty months.

Other, explain: _____

B. Evaluation of the property:

Property is individually eligible and meets National Register Criteria for Evaluation

Property is located within a potential registered district that meets National Register Criteria for Evaluation: A B C D

Criteria Considerations: A B C D E F G

(5) The property is located in a registered district, is outside the period(s) or area(s) of significance as documented in the NR form and:

appears to contribute to the expanded significance of the district. Enclosed is the revised nomination documentation.

does not appear to contribute to the period(s) or area(s) of significance of the district.

NUMBER
3

Describe and evaluate the physical characteristics of the property, its integrity, and its significance within the context of the historic district (or individually for preliminary determinations of individual listings).

BUILT IN 1850 WITH ALTERATIONS IN 1890. THE HOWARD HOUSE IS A FIVE STORY GRANITE STRUCTURE, ALTHOUGH LARGER IN SCALE, IT IS TYPICAL OF THE DESIGN AND CONSTRUCTION OF MANY BUILDINGS FOUND IN THE DISTRICT.

ALTHOUGH SOME CHANGES TO THE FIRST FLOOR DOORS AND WINDOWS HAS OCCURED AND MOST OF THE DECORATIVE IRON PORCH NO LONGER REMAINS, THE HOWARD HOUSE CONTINUES TO CONTRIBUTE TO THE DISTRICT THROUGH ITS FENESTRATION, BUILDING MATERIAL, ROOF DESIGN, INTERIOR FEATURES, AND ITS ORIENTATION TO THE STREETScape.


NUMBER
4

State Official Recommendation:

- This application for the above-named property has been reviewed by MICHAEL DAY, a professionally qualified architect, architectural historian, or historian on my staff.
- The property is included within the boundaries of a registered historic district, contributes to the significance of the district, and is a "certified historic structure" for the purpose of rehabilitation.
- The property is included within the boundaries of a registered historic district, contributes to the significance of the district, and is a "certified historic structure" for a charitable contribution for conservation purposes in accordance with the Tax Treatment Extension Act of 1980.
- The property does not contribute to the significance of the above-named district.
- The property appears to meet the National Register Criteria for Evaluation and will likely be nominated.
- The property does not appear to meet the National Register Criteria for Evaluation and will not be nominated.
- The property appears to contribute to the significance of a:
 - potential historic district which appears to meet the National Register Criteria for Evaluation and will likely be nominated.
 - registered historic district but is outside the period(s) or areas of significance as documented in the National Register nomination or district documentation on file with the NPS. Revised nomination or district documentation is enclosed.
- The property should be denied a preliminary determination that it could qualify as a certified historic structure.
- Insufficient documentation has been provided to evaluate the structure.

Detailed NPS review recommended Precedent-setting case Forwarded without recommendation

10-28-87
Date


State Official Signature

See attachments:

NPS Comments:

UNITED STATES DEPARTMENT OF THE INTERIOR
NATIONAL PARK SERVICE

OMB Approval
No. 1024-0009
HO-68

HISTORIC PRESERVATION CERTIFICATION APPLICATION
PART 1 - EVALUATION OF SIGNIFICANCE

NPS Office Use Only

NRIS No: _____

SEP 28 1987

NPS Office Use Only

Project No: _____

Instructions: Read the instructions carefully before completing application. No certification will be made unless a completed application form has been received. Type or print clearly in black ink. If additional space is needed, use continuation sheets or attach blank sheets.

1. Name of property: The Howard House
Address of property: Street 8202 Main Street
City Ellicott City County Howard State Maryland Zip 21043
Name of historic district: Ellicott City Historic District
 National Register district certified state or local district potential historic district

2. Check nature of request:
 certification that the building contributes to the significance of the above-named historic district for the purpose of rehabilitation.
 certification that the structure or building and, where appropriate, the land area on which such a structure or building is located contributes to the significance of the above-named historic district for a charitable contribution for conservation purposes.
 certification that the building does not contribute to the significance of the above-named district.
 preliminary determination for individual listing in the National Register.
 preliminary determination that a building located within a potential historic district contributes to the significance of the district.
 preliminary determination that a building outside the period or area of significance contributes to the significance of the district.

3. Project contact:
Name Robert C. Brown
Street 8357 Main Street City Ellicott City
State Maryland Zip 21043 Daytime Telephone Number (301) 465-1920

4. Owner:
I hereby attest that the information I have provided is, to the best of my knowledge, correct, and that I own the property described above. I understand that falsification of factual representations in this application is subject to criminal sanctions of up to \$10,000 in fines or imprisonment for up to five years pursuant to 18 U.S.C. 1001.
Name Robert C. Brown
Name Paula B. Brown Signature *Paula B. Brown* Date 9-24-87
Organization _____
Social Security or Taxpayer Identification Number 222-26-7263
Street 8357 Main St. City Ellicott City
State Maryland Zip 21043 Daytime Telephone Number (301) 465-1920

NPS Office Use Only

The National Park Service has reviewed the "Historic Preservation Certification Application - Part 1" for the above-named property and hereby determines that the property:

- contributes to the significance of the above-named district and is a "certified historic structure" for the purpose of rehabilitation.
- contributes to the significance of the above-named district and is a "certified historic structure" for a charitable contribution for conservation purposes in accordance with the Tax Treatment Extension Act of 1980.
- does not contribute to the significance of the above-named district.

Preliminary Determinations:

- appears to meet the National Register Criteria for Evaluation and will likely be listed in the National Register of Historic Places if nominated by the State Historic Preservation Officer according to the procedures set forth in 36 CFR Part 60.
- does not appear to meet the National Register Criteria for Evaluation and will likely not be listed in the National Register.
- appears to contribute to the significance of a potential historic district, which will likely be listed in the National Register of Historic Places if nominated by the State Historic Preservation Officer.
- appears to contribute to the significance of a registered historic district but is outside the period or area of significance as documented in the National Register nomination or district documentation on file with the NPS.
- does not appear to qualify as a certified historic structure.

HO-68

HISTORIC PRESERVATION
CERTIFICATION APPLICATION—
PART 1

NPS Office Use Only

The Howard House

Property Name

8202 Main Street

Ellicott City, MD 21043

Property Address

Project Number:

5. Description of physical appearance: The Howard House is a five-story granite, brick and wood building constructed in two phases. The first construction phase was in 1850, and the second in 1898.

The concave mansard roof and five dormers establish the overall image of elegance in conjunction with the decorative slate sides to the fifth story. The bottom four stories are largely masonry, namely, granite on the Main Street front of the building, and brick on the sides. The Church Street back side is constructed of granite and German siding.

A large wood and decorative iron porch runs the length of the Main Street, side of the building. Off the porch is the main entrance outlined by a large transom and side lights.

The interior has a central stair running from the first to the fifth floor, and has 14 main rooms many with red brick fireplaces. Other interesting features are the many raised paneled wood door jambs and the transoms above many doors.

Date of Construction: 1850 & 1898

Source of Date: Ellicott City: Milltown U.S.A. -

Celia M. Holland; Pictorial History

Howard County - Joetta Cramm - Deeds

Date(s) of Alteration(s):

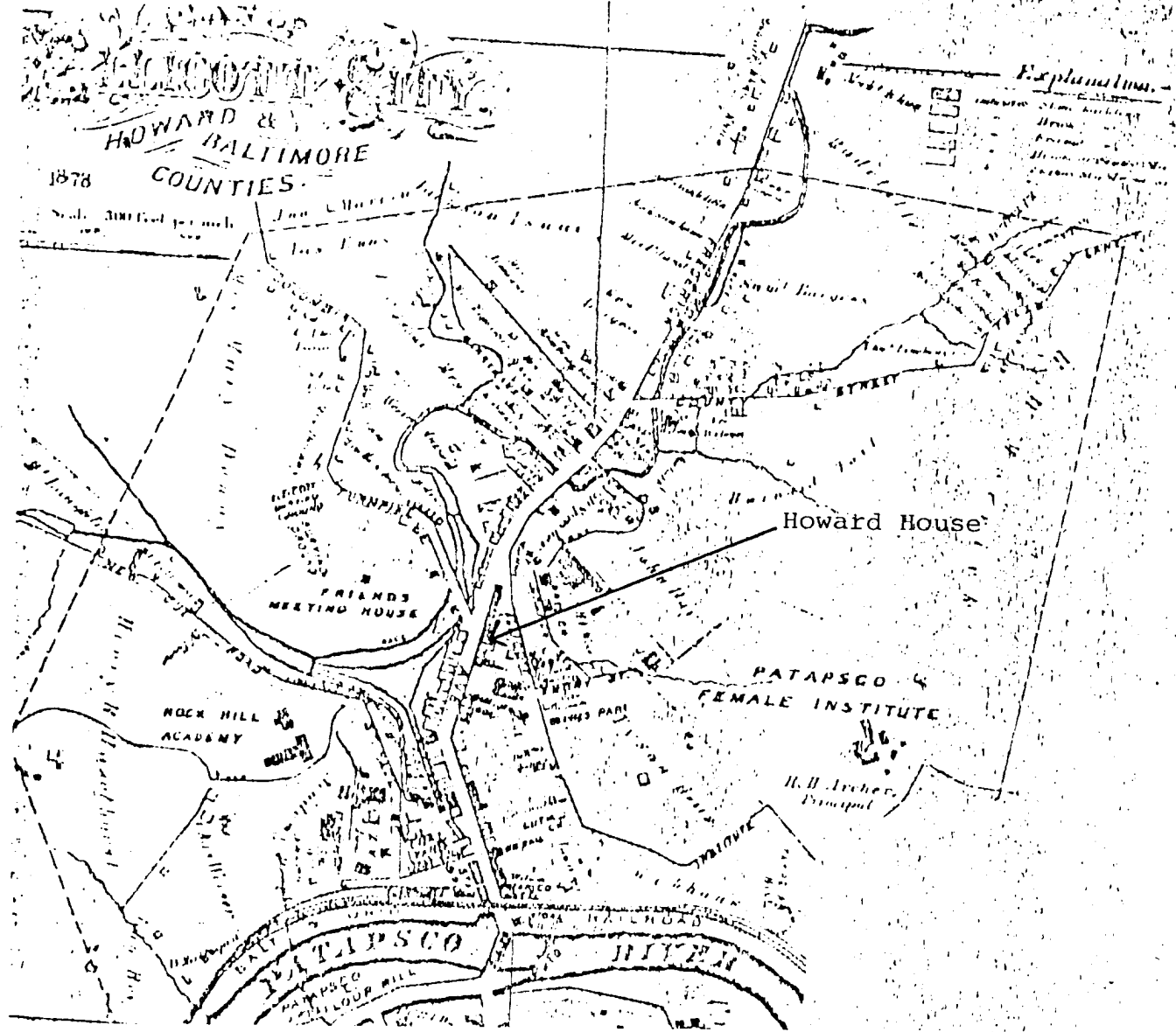
Has building been moved? yes no. If so, when?

6. Statement of significance: The Howard House was a famous country inn located on the National Pike at the first terminus of an American railroad. Celia M. Holland writes, "Many years ago when Ellicott's Mills was popular as a summer resort, the Howard House was a favorite meeting place for visitors from all walks of life. For the Howard House was noted for its lavish parties and unsurpassed cuisine." Today, the Howard House is one of Howard County's best known landmarks situated in the heart of Ellicott City's Historic District. It epitomizes an old inn on the way west traveling the National Road.

7. Photographs and maps. 1 & 2

Attach photographs and maps to application.

Continuation sheets attached: yes no



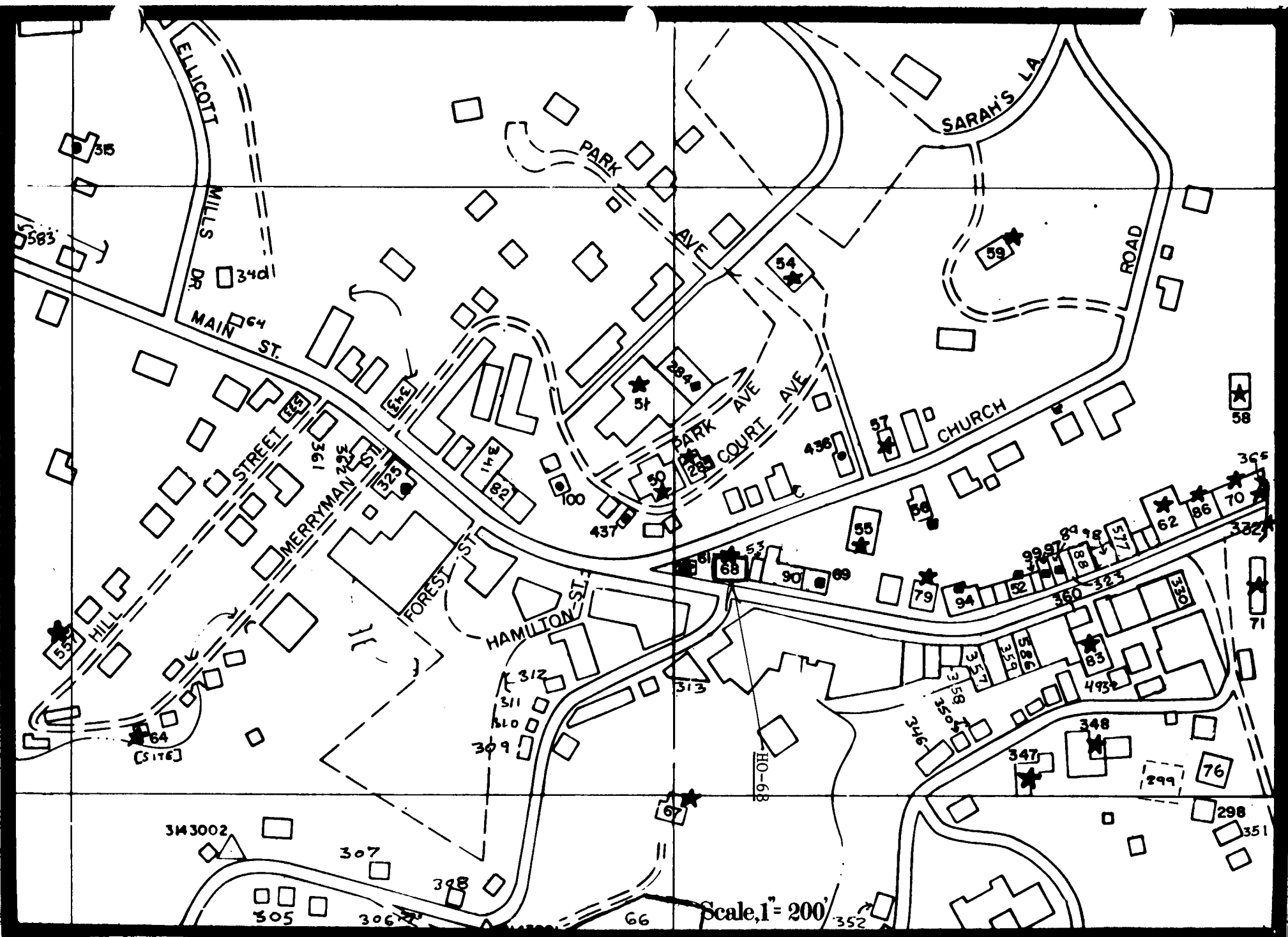
H0-68



Photo No. 1



Photo No. 2

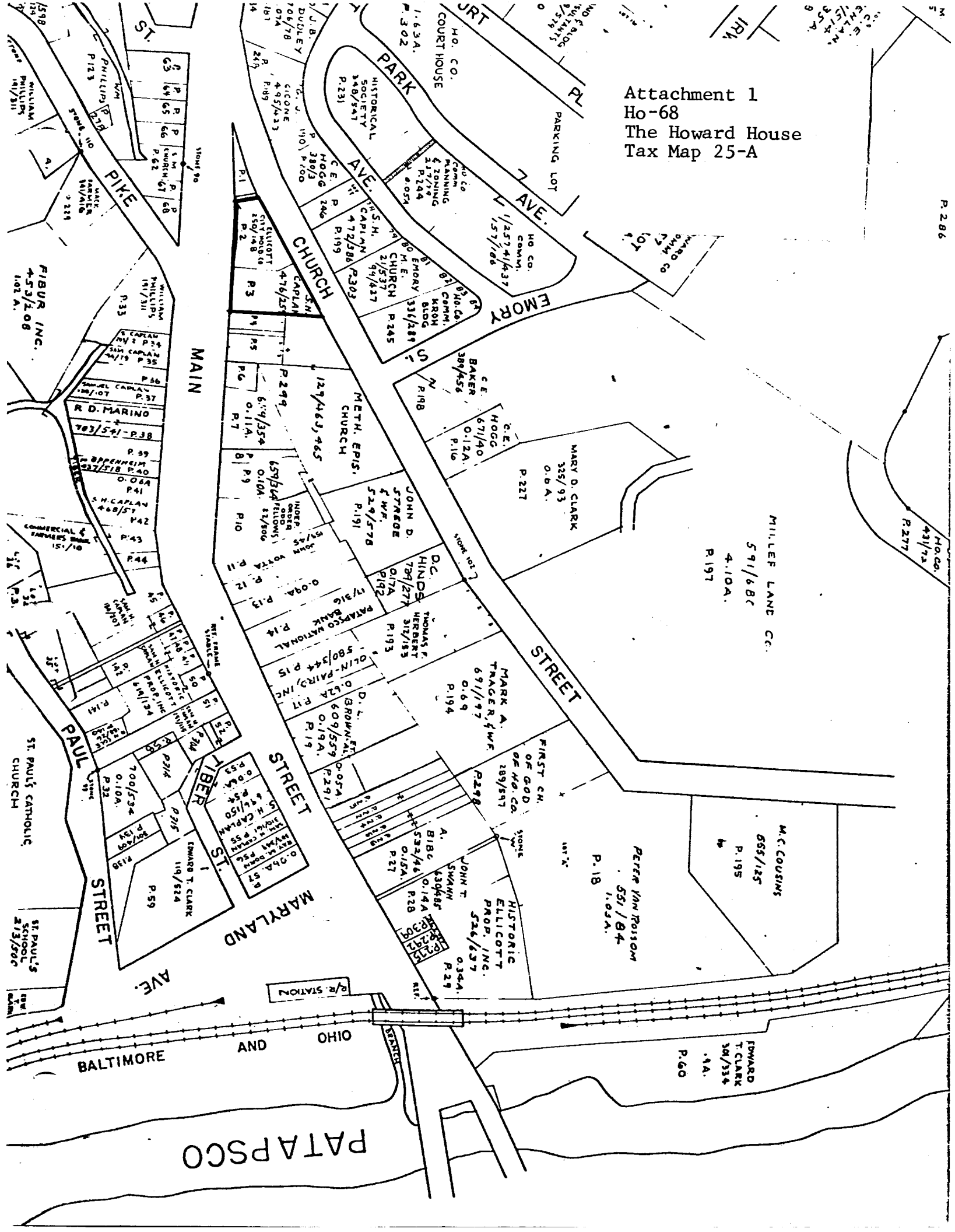


Howard House, 8208 Main Street, Elliptic City

HO-68



Attachment 1
Ho-68
The Howard House
Tax Map 25-A



1598
1597
1596
1595
1594
1593
1592
1591
1590
1589
1588
1587
1586
1585
1584
1583
1582
1581
1580
1579
1578
1577
1576
1575
1574
1573
1572
1571
1570
1569
1568
1567
1566
1565
1564
1563
1562
1561
1560
1559
1558
1557
1556
1555
1554
1553
1552
1551
1550
1549
1548
1547
1546
1545
1544
1543
1542
1541
1540
1539
1538
1537
1536
1535
1534
1533
1532
1531
1530
1529
1528
1527
1526
1525
1524
1523
1522
1521
1520
1519
1518
1517
1516
1515
1514
1513
1512
1511
1510
1509
1508
1507
1506
1505
1504
1503
1502
1501
1500
1499
1498
1497
1496
1495
1494
1493
1492
1491
1490
1489
1488
1487
1486
1485
1484
1483
1482
1481
1480
1479
1478
1477
1476
1475
1474
1473
1472
1471
1470
1469
1468
1467
1466
1465
1464
1463
1462
1461
1460
1459
1458
1457
1456
1455
1454
1453
1452
1451
1450
1449
1448
1447
1446
1445
1444
1443
1442
1441
1440
1439
1438
1437
1436
1435
1434
1433
1432
1431
1430
1429
1428
1427
1426
1425
1424
1423
1422
1421
1420
1419
1418
1417
1416
1415
1414
1413
1412
1411
1410
1409
1408
1407
1406
1405
1404
1403
1402
1401
1400
1399
1398
1397
1396
1395
1394
1393
1392
1391
1390
1389
1388
1387
1386
1385
1384
1383
1382
1381
1380
1379
1378
1377
1376
1375
1374
1373
1372
1371
1370
1369
1368
1367
1366
1365
1364
1363
1362
1361
1360
1359
1358
1357
1356
1355
1354
1353
1352
1351
1350
1349
1348
1347
1346
1345
1344
1343
1342
1341
1340
1339
1338
1337
1336
1335
1334
1333
1332
1331
1330
1329
1328
1327
1326
1325
1324
1323
1322
1321
1320
1319
1318
1317
1316
1315
1314
1313
1312
1311
1310
1309
1308
1307
1306
1305
1304
1303
1302
1301
1300
1299
1298
1297
1296
1295
1294
1293
1292
1291
1290
1289
1288
1287
1286
1285
1284
1283
1282
1281
1280
1279
1278
1277
1276
1275
1274
1273
1272
1271
1270
1269
1268
1267
1266
1265
1264
1263
1262
1261
1260
1259
1258
1257
1256
1255
1254
1253
1252
1251
1250
1249
1248
1247
1246
1245
1244
1243
1242
1241
1240
1239
1238
1237
1236
1235
1234
1233
1232
1231
1230
1229
1228
1227
1226
1225
1224
1223
1222
1221
1220
1219
1218
1217
1216
1215
1214
1213
1212
1211
1210
1209
1208
1207
1206
1205
1204
1203
1202
1201
1200
1199
1198
1197
1196
1195
1194
1193
1192
1191
1190
1189
1188
1187
1186
1185
1184
1183
1182
1181
1180
1179
1178
1177
1176
1175
1174
1173
1172
1171
1170
1169
1168
1167
1166
1165
1164
1163
1162
1161
1160
1159
1158
1157
1156
1155
1154
1153
1152
1151
1150
1149
1148
1147
1146
1145
1144
1143
1142
1141
1140
1139
1138
1137
1136
1135
1134
1133
1132
1131
1130
1129
1128
1127
1126
1125
1124
1123
1122
1121
1120
1119
1118
1117
1116
1115
1114
1113
1112
1111
1110
1109
1108
1107
1106
1105
1104
1103
1102
1101
1100
1099
1098
1097
1096
1095
1094
1093
1092
1091
1090
1089
1088
1087
1086
1085
1084
1083
1082
1081
1080
1079
1078
1077
1076
1075
1074
1073
1072
1071
1070
1069
1068
1067
1066
1065
1064
1063
1062
1061
1060
1059
1058
1057
1056
1055
1054
1053
1052
1051
1050
1049
1048
1047
1046
1045
1044
1043
1042
1041
1040
1039
1038
1037
1036
1035
1034
1033
1032
1031
1030
1029
1028
1027
1026
1025
1024
1023
1022
1021
1020
1019
1018
1017
1016
1015
1014
1013
1012
1011
1010
1009
1008
1007
1006
1005
1004
1003
1002
1001
1000
999
998
997
996
995
994
993
992
991
990
989
988
987
986
985
984
983
982
981
980
979
978
977
976
975
974
973
972
971
970
969
968
967
966
965
964
963
962
961
960
959
958
957
956
955
954
953
952
951
950
949
948
947
946
945
944
943
942
941
940
939
938
937
936
935
934
933
932
931
930
929
928
927
926
925
924
923
922
921
920
919
918
917
916
915
914
913
912
911
910
909
908
907
906
905
904
903
902
901
900
899
898
897
896
895
894
893
892
891
890
889
888
887
886
885
884
883
882
881
880
879
878
877
876
875
874
873
872
871
870
869
868
867
866
865
864
863
862
861
860
859
858
857
856
855
854
853
852
851
850
849
848
847
846
845
844
843
842
841
840
839
838
837
836
835
834
833
832
831
830
829
828
827
826
825
824
823
822
821
820
819
818
817
816
815
814
813
812
811
810
809
808
807
806
805
804
803
802
801
800
799
798
797
796
795
794
793
792
791
790
789
788
787
786
785
784
783
782
781
780
779
778
777
776
775
774
773
772
771
770
769
768
767
766
765
764
763
762
761
760
759
758
757
756
755
754
753
752
751
750
749
748
747
746
745
744
743
742
741
740
739
738
737
736
735
734
733
732
731
730
729
728
727
726
725
724
723
722
721
720
719
718
717
716
715
714
713
712
711
710
709
708
707
706
705
704
703
702
701
700
699
698
697
696
695
694
693
692
691
690
689
688
687
686
685
684
683
682
681
680
679
678
677
676
675
674
673
672
671
670
669
668
667
666
665
664
663
662
661
660
659
658
657
656
655
654
653
652
651
650
649
648
647
646
645
644
643
642
641
640
639
638
637
636
635
634
633
632
631
630
629
628
627
626
625
624
623
622
621
620
619
618
617
616
615
614
613
612
611
610
609
608
607
606
605
604
603
602
601
600
599
598
597
596
595
594
593
592
591
590
589
588
587
586
585
584
583
582
581
580
579
578
577
576
575
574
573
572
571
570
569
568
567
566
565
564
563
562
561
560
559
558
557
556
555
554
553
552
551
550
549
548
547
546
545
544
543
542
541
540
539
538
537
536
535
534
533
532
531
530
529
528
527
526
525
524
523
522
521
520
519
518
517
516
515
514
513
512
511
510
509
508
507
506
505
504
503
502
501
500
499
498
497
496
495
494
493
492
491
490
489
488
487
486
485
484
483
482
481
480
479
478
477
476
475
474
473
472
471
470
469
468
467
466
465
464
463
462
461
460
459
458
457
456
455
454
453
452
451
450
449
448
447
446
445
444
443
442
441
440
439
438
437
436
435
434
433
432
431
430
429
428
427
426
425
424
423
422
421
420
419
418
417
416
415
414
413
412
411
410
409
408
407
406
405
404
403
402
401
400
399
398
397
396
395
394
393
392
391
390
389
388
387
386
385
384
383
382
381
380
379
378
377
376
375
374
373
372
371
370
369
368
367
366
365
364
363
362
361
360
359
358
357
356
355
354
353
352
351
350
349
348
347
346
345
344
343
342
341
340
339
338
337
336
335
334
333
332
331
330
329
328
327
326
325
324
323
322
321
320
319
318
317
316
315
314
313
312
311
310
309
308
307
306
305
304
303
302
301
300
299
298
297
296
295
294
293
292
291
290
289
288
287
286
285
284
283
282
281
280
279
278
277
276
275
274
273
272
271
270
269
268
267
266
265
264
263
262
261
260
259
258
257
256
255
254
253
252
251
250
249
248
247
246
245
244
243
242
241
240
239
238
237
236
235
234
233
232
231
230
229
228
227
226
225
224
223
222
221
220
219
218
217
216
215
214
213
212
211
210
209
208
207
206
205
204
203
202
201
200
199
198
197
196
195
194
193
192
191
190
189
188
187
186
185
184
183
182
181
180
179
178
177
176
175
174
173
172
171
170
169
168
167
166
165
164
163
162
161
160
159
158
157
156
155
154
153
152
151
150
149
148
147
146
145
144
143
142
141
140
139
138
137
136
135
134
133
132
131
130
129
128
127
126
125
124
123
122
121
120
119
118
117
116
115
114
113
112
111
110
109
108
107
106
105
104
103
102
101
100
99
98
97
96
95
94
93
92
91
90
89
88
87
86
85
84
83
82
81
80
79
78
77
76
75
74
73
72
71
70
69
68
67
66
65
64
63
62
61
60
59
58
57
56
55
54
53
52
51
50
49
48
47
46
45
44
43
42
41
40
39
38
37
36
35
34
33
32
31
30
29
28
27
26
25
24
23
22
21
20
19
18
17
16
15
14
13
12
11
10
9
8
7
6
5
4
3
2
1

FIBUR INC.
4-53/208
102 A.

ST. PAUL'S CATHOLIC CHURCH

ST. PAUL'S SCHOOL
213/500

BALTIMORE AND OHIO

PATAPSCO

PATAPSCO

MILLEN LANE CO.
591/68C
4-10A.
P.197

M.C. COUSINS
655/125
P.195

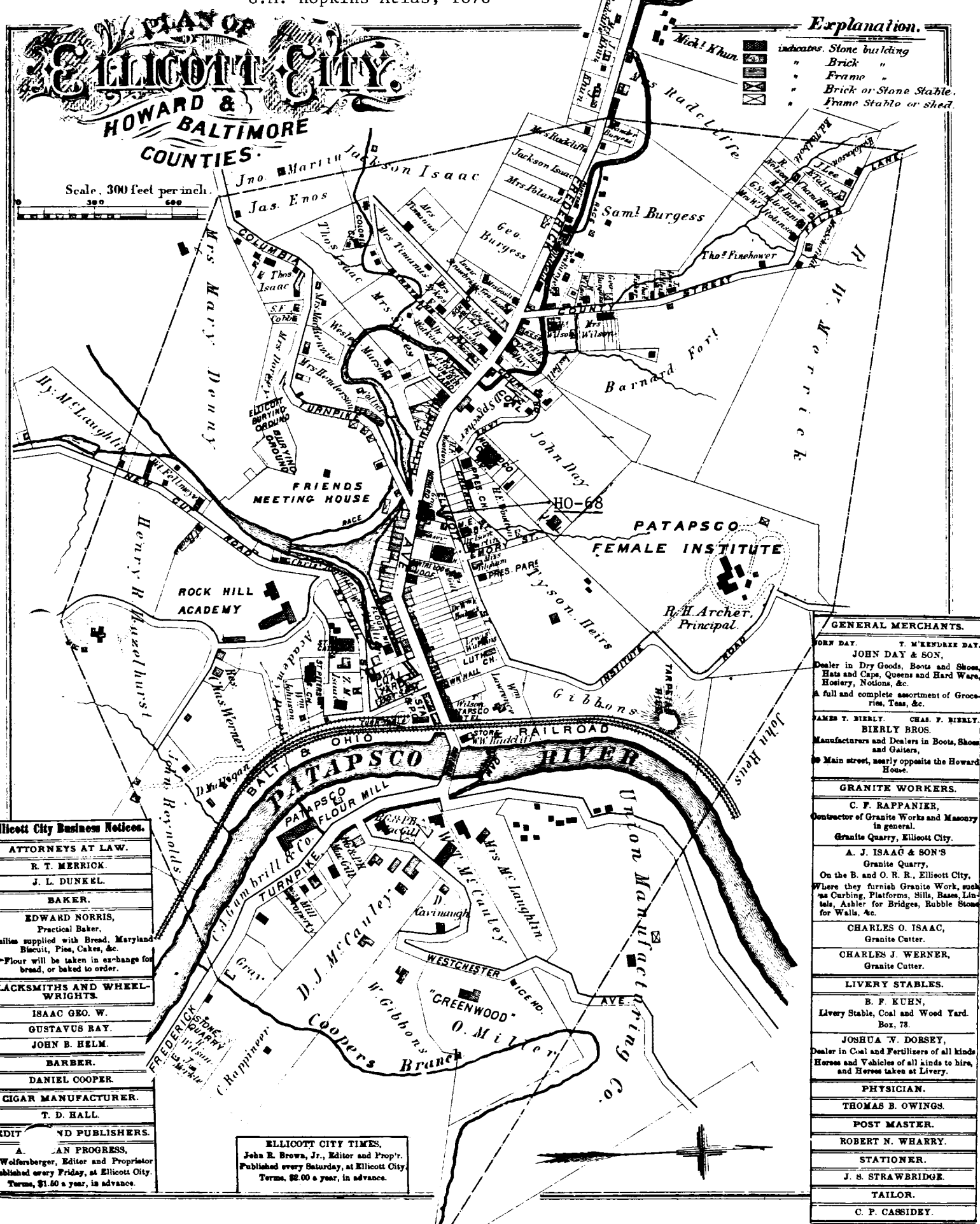
Peter Yin Roison
551/B4
1-03A.
P.18

EDWARD T. CLARK
30/334
1A.
P.60

P.286

HO CO
431/72
P.277

P.60



Explanation.
 Mick! Khan indicates Stone building
 Brick " "
 Frame " "
 Brick or Stone Stable
 Frame Stable or shed

Scale. 300 feet per inch.

Ellicott City Business Notices.

ATTORNEYS AT LAW.
 R. T. MERRICK.
 J. L. DUNKEL.

BAKER.
 EDWARD NORRIS,
 Practical Baker.
 Families supplied with Bread, Maryland Biscuit, Pies, Cakes, &c.
 Flour will be taken in exchange for bread, or baked to order.

BLACKSMITHS AND WHEEL- WRIGHTS.
 ISAAC GEO. W.
 GUSTAVUS RAY.
 JOHN B. HELM.
BARBER.
 DANIEL COOPER.

CIGAR MANUFACTURER.
 T. D. HALL.

EDIT AND PUBLISHERS.
 A. LAN PROGRESS,
 I. Wolfenberger, Editor and Proprietor
 Published every Friday, at Ellicott City.
 Terms, \$1.50 a year, in advance.

ELICOTT CITY TIMES.
 John R. Brown, Jr., Editor and Prop'r.
 Published every Saturday, at Ellicott City.
 Terms, \$2.00 a year, in advance.

GENERAL MERCHANTS.

JOHN DAY, T. M'KENDREE DAY,
JOHN DAY & SON,
 Dealer in Dry Goods, Boots and Shoes, Hats and Caps, Queens and Hard Ware, Hosiery, Notions, &c.
 A full and complete assortment of Groceries, Teas, &c.

JAMES T. BIERLY, CHAS. F. BIERLY,
BIERLY BROS.
 Manufacturers and Dealers in Boots, Shoes and Gaiters,
 Main street, nearly opposite the Howard House.

GRANITE WORKERS.
 C. F. RAPPANIER,
 Contractor of Granite Works and Masonry in general.
 Granite Quarry, Ellicott City.

A. J. ISAAG & SON'S
 Granite Quarry,
 On the B. and O. R. R., Ellicott City.
 Where they furnish Granite Work, such as Curbing, Platforms, Sills, Bases, Lintels, Ashler for Bridges, Rubble Stone for Walls, &c.

CHARLES O. ISAAC,
 Granite Cutter.

CHARLES J. WERNER,
 Granite Cutter.

LIVERY STABLES.
 B. F. KUHN,
 Livery Stable, Coal and Wood Yard.
 Box, 78.

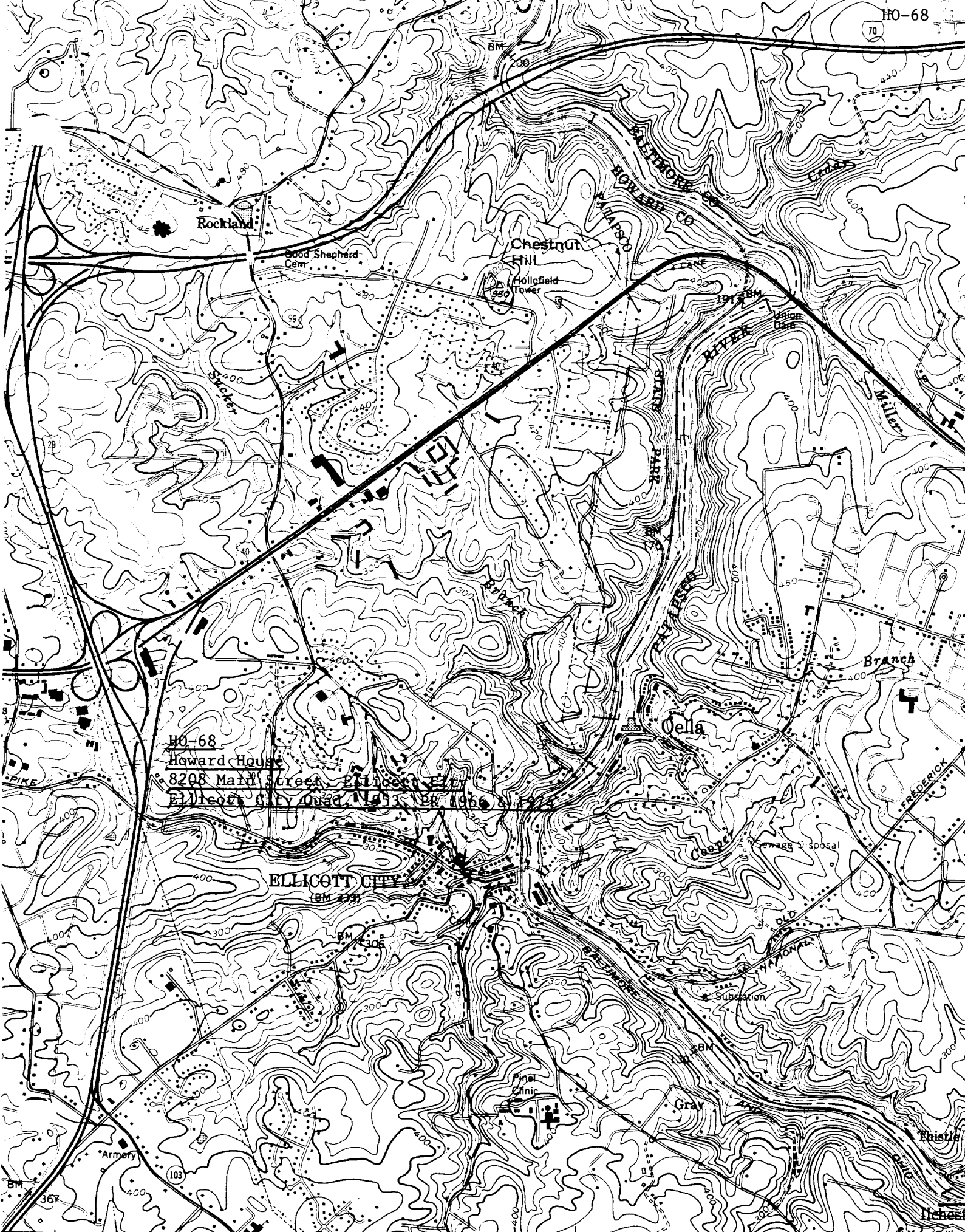
JOSHUA W. DORSEY,
 Dealer in Coal and Fertilizers of all kinds
 Horses and Vehicles of all kinds to hire,
 and Horses taken at Livery.

PHYSICIAN.
 THOMAS B. OWINGS.

POST MASTER.
 ROBERT N. WHARRY.

STATIONER.
 J. S. STRAWBRIDGE.

TAILOR.
 C. P. CASSIDY.



HO-68
 Howard House
 8208 Main Street
 Ellicott City, Md. 21030

ELLICOTT CITY
 (BM 233)



~~#10.315~~

HQ-68

Wilmington City

336E

(Howard House)

Captain Bldg - 8202 Main Street

KS 2/77



Ho 88

Sillcoff City

188 10/12

Howard House

8200 Main ST



10-68 HOWARD HOUSE
SOUTH

CLEORA BARNES THOMPSON
PLANNING CONSULTANT
HISTORICAL SITES