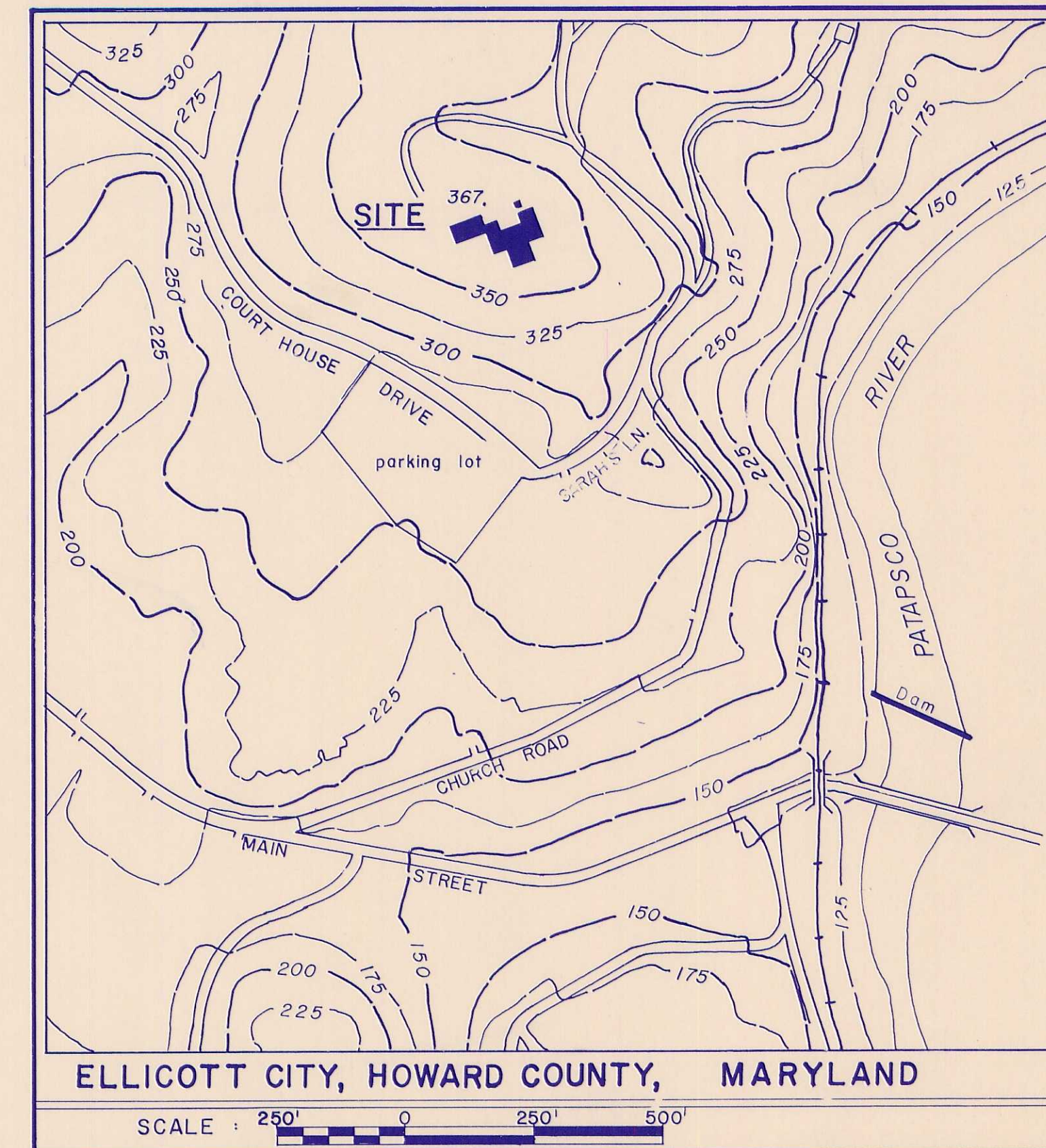


PATAPSCO FEMALE INSTITUTE

STABILIZATION OF RUINS PHASE 2

CAPITAL PROJECT N 3914



SHEET INDEX

1	COVER SHEET	15	ELEVATION	WALL D	30	SECTION	WALLS R & F
2	ORIENTATION & SYMBOL SHEET	16	ELEVATION	WALLS E & F	31	SECTION	WALL D
3	PLAN BASEMENT	17	ELEVATION	WALL G & RETAINING WALL	32	SECTION	WALL J
4	PLAN FIRST FLOOR	18	ELEVATION	WALLS H, I & J	33	SECTION	WALL K
5	PLAN BASEMENT - AREA A & PORTICO	19	ELEVATION	WALL K	34	SECTION	WALL L
6	PLAN BASEMENT - AREAS B & C	20	ELEVATION	WALL L	35	SECTION	WALL M
7	PLAN BASEMENT - CHAPEL	21	ELEVATION	WALL M	36	DETAILS	WALKWAY
8	PLAN FIRST FLOOR - AREA A & PORTICO	22	ELEVATION	WALL N	37	DETAILS	FOUNDATION
9	PLAN FIRST FLOOR - AREAS B & C	23	ELEVATION	WALLS O & P	38	DETAILS	MILLWORK
10	PLAN FIRST FLOOR - CHAPEL	24	SECTION	WALLS C, A & O	39	DETAILS	RAMP & STAIR
11	ELEVATION PORTICO & STEPS	25	SECTION	WALLS I, G & E	40	DETAILS	WALL
12	ELEVATION PORTICO INTERIOR	26	SECTION	WALL Q & P	41	DETAILS	STAIR & DECK
13	ELEVATION WALL A	27	SECTION	WALLS R & B	42	DETAILS	DRAIN & MISC.
14	ELEVATION WALLS B & C	28	SECTION	WALL N	43	DETAILS	FOUNDATIONS
		29	SECTION	WALLS H & Q			

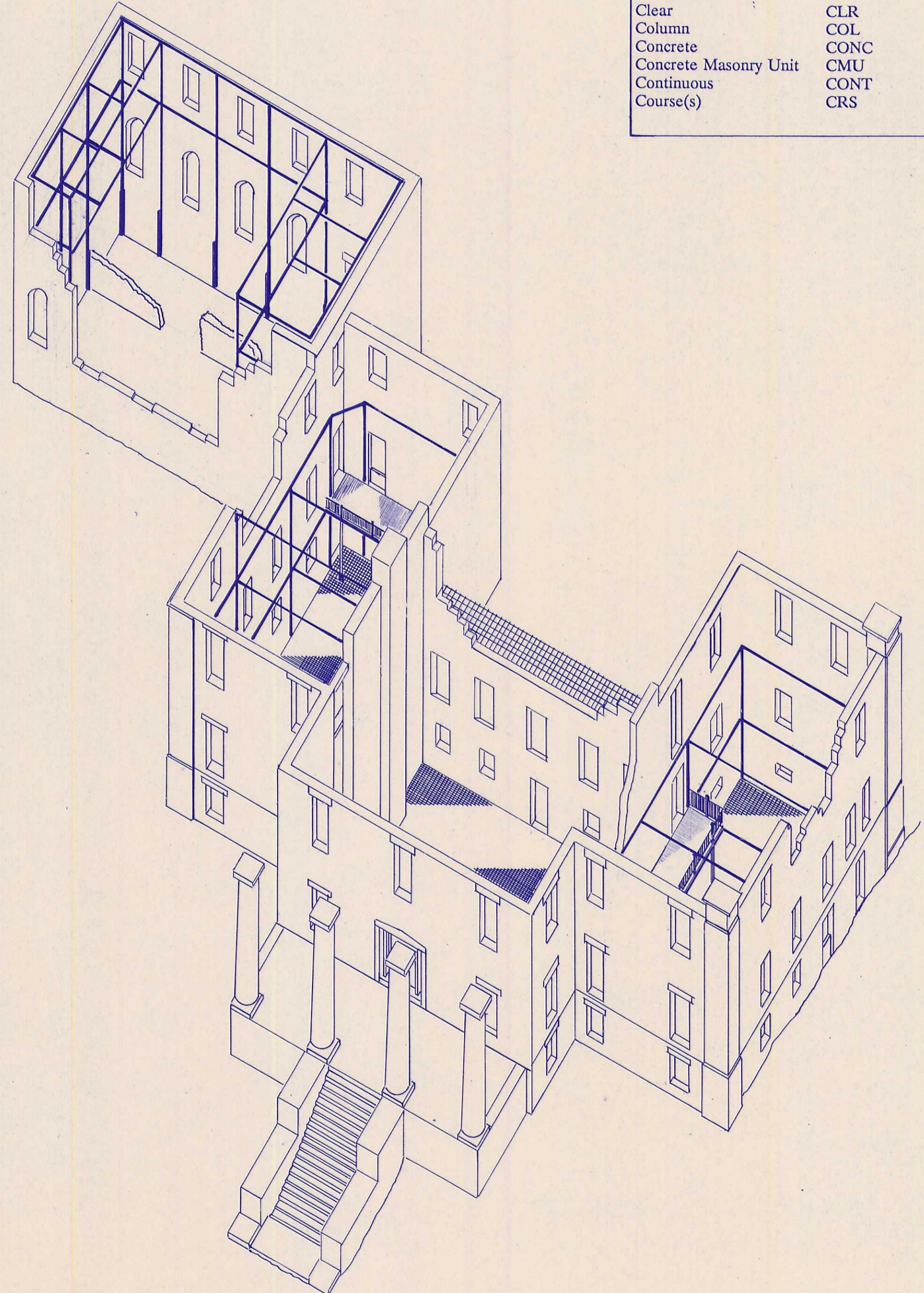
	APPROVED: FOR PUBLIC/PRIVATE WATER AND PUBLIC/PRIVATE SEWERAGE SYSTEMS, HOWARD COUNTY HEALTH DEPARTMENT COUNTY HEALTH OFFICER _____ DATE _____	APPROVED: HOWARD COUNTY DEPARTMENT OF PLANNING AND ZONING DIRECTOR _____ DATE _____	APPROVED: FOR PUBLIC WATER AND PUBLIC SEWERAGE, STORM DRAINAGE SYSTEMS AND PUBLIC ROADS HOWARD COUNTY DEPARTMENT OF PUBLIC WORKS DIRECTOR <i>[Signature]</i> DATE <i>7/13/92</i>	UNITED STATES DEPARTMENT OF THE INTERIOR NATIONAL PARK SERVICE DENVER SERVICE CENTER	DESIGNED: WALTERS	TITLE OF DRAWING PATAPSCO FEMALE INST. LOCATION WITHIN PARK NAME OF PARK _____ REGION _____ COUNTY HOWARD STATE MARYLAND	DRAWING NO. PFIR 41009	
	APPROVED: HOWARD COUNTY DEPARTMENT OF RECREATION AND PARKS DIRECTOR _____ DATE _____	CHIEF, DIVISION OF COMMUNITY PLANNING AND LAND DEVELOPMENT _____ DATE _____	CHIEF, BUREAU OF ENGINEERING _____ DATE <i>7/12/92</i>		DRAWN: SMITH		PKG. NO. 327	SHEET 1
					TECH. REVIEW: QUENZEL		OF 43	
					DATE: 8 / 92			

FINAL SIGNED PLANS

SAVE

ABBREVIATIONS AND SYMBOLS

Adhesive	ADH	Detail	DET	Height	H	Manufacturer	MFR	Reinforced Concrete	REIN. CONC.	Verify in Field	VIF
Adjacent	ADJ	Diameter	Ø	Horizontal	HOR	Material(s)	MATL	Reinforcing	REINF	Vertical	VERT
Alternate	ALT			Horizontal Each Face	HEF	Maximum	MAX	Required	REQD	Vertical Inside Face	VIF
Anchor Bolt	AB	Each	EA	Interior	INT	Minimum	MIN	Rough Opening	RO	Vertical Outside Face	VOF
Angle		Elevation	ELEV			Miscellaneous	MISC	Round Head	RH		
Approximate	APPROX	Equal	EQ	Joint	JT	North	N	Sheet	SHT	Width	W
Basement	BSMT	Existing	EXIST	Location	LOCN	Not in Contract	NIC	Short Way	SW	Window	WDW
Base Plate	BP	Expansion Joint	EJ	Long Leg Horizontal	LLH	Not to Scale	NTS	Similar	SIM	With	W/
Bottom	BOT	Exterior	EXT	Long Leg Vertical	LLV	Number	NO.	Square	SQ	Without	W/O
		Face of Masonry	FOM	Long Way	LW	On Center	OC	Stainless Steel	SS	Wood	WD
Center Line	C	Finish	FIN			Opening	OPEN'G	Steel	STL		
Clear	CLR	Floor	FL			Ounce	OZ	Structural	STRUCT		
Column	COL	Footing	FTG			Painted	PTD	Top & Bottom	T&B		
Concrete	CONC	Foundation	FND			Polyvinyl Chloride	PVC	Tubular Steel	TS		
Concrete Masonry Unit	CMU	Grout	GT			Quantity	QTY	Typical	TYP		
Continuous	CONT	Gauge	GA								
Course(s)	CRS										

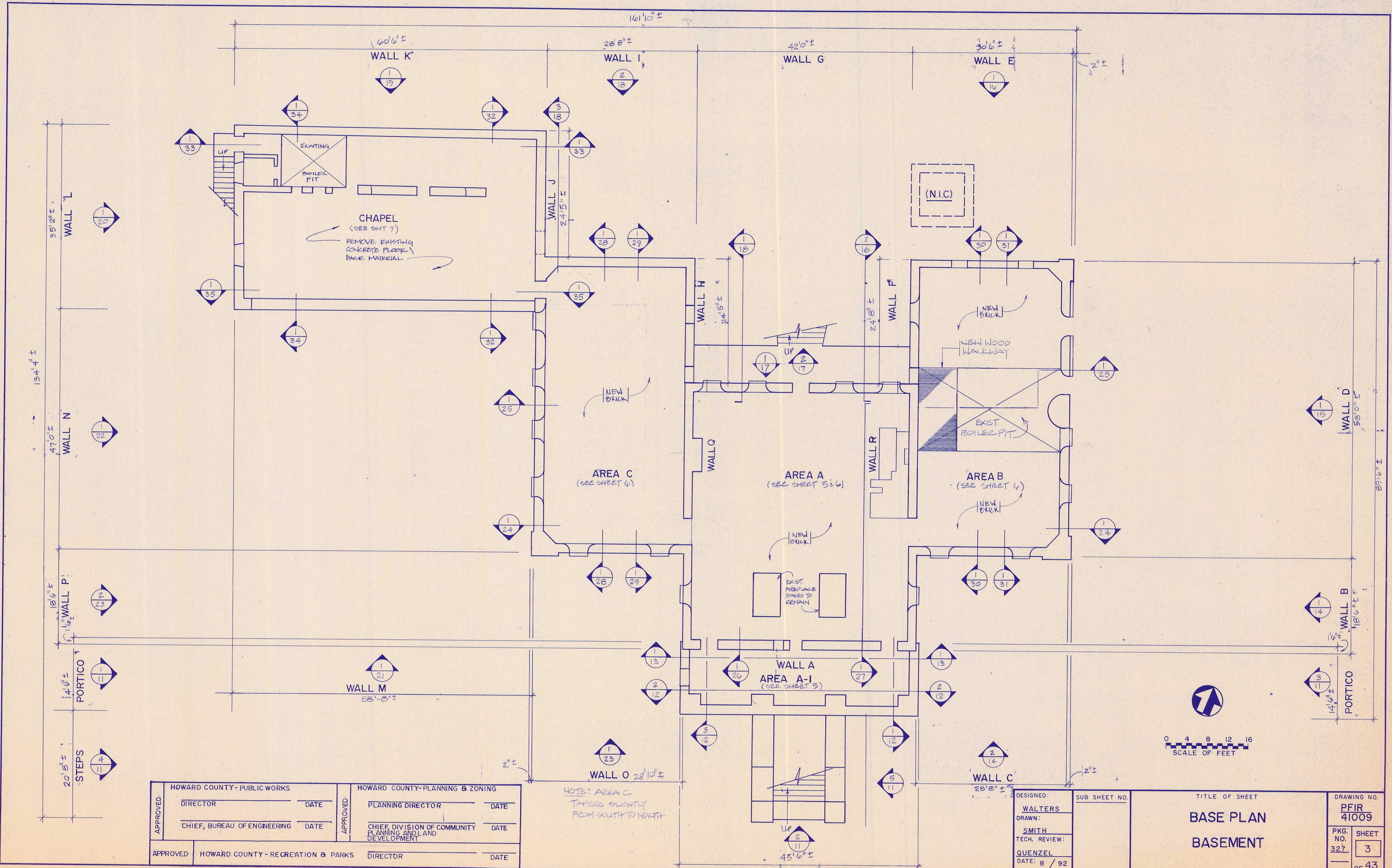


AXIOMETRIC VIEW · FOR GENERAL ORIENTATION ONLY
NTS

MASONRY RESTORATION SYMBOLS

REBUILD MISSING PORTION OF WALL	REBUILD EXISTING PORTION OF WALL	MASONRY INFILL OF NEW OR EXISTING OPENING	REBUILD EXISTING MASONRY INFILL OPENING
REBUILD INTERIOR WYTHE OF WALL (SHOWN ELEVATION ONLY)	EXISTING WALL TO REMAIN		
ELEVATION	SECTION		

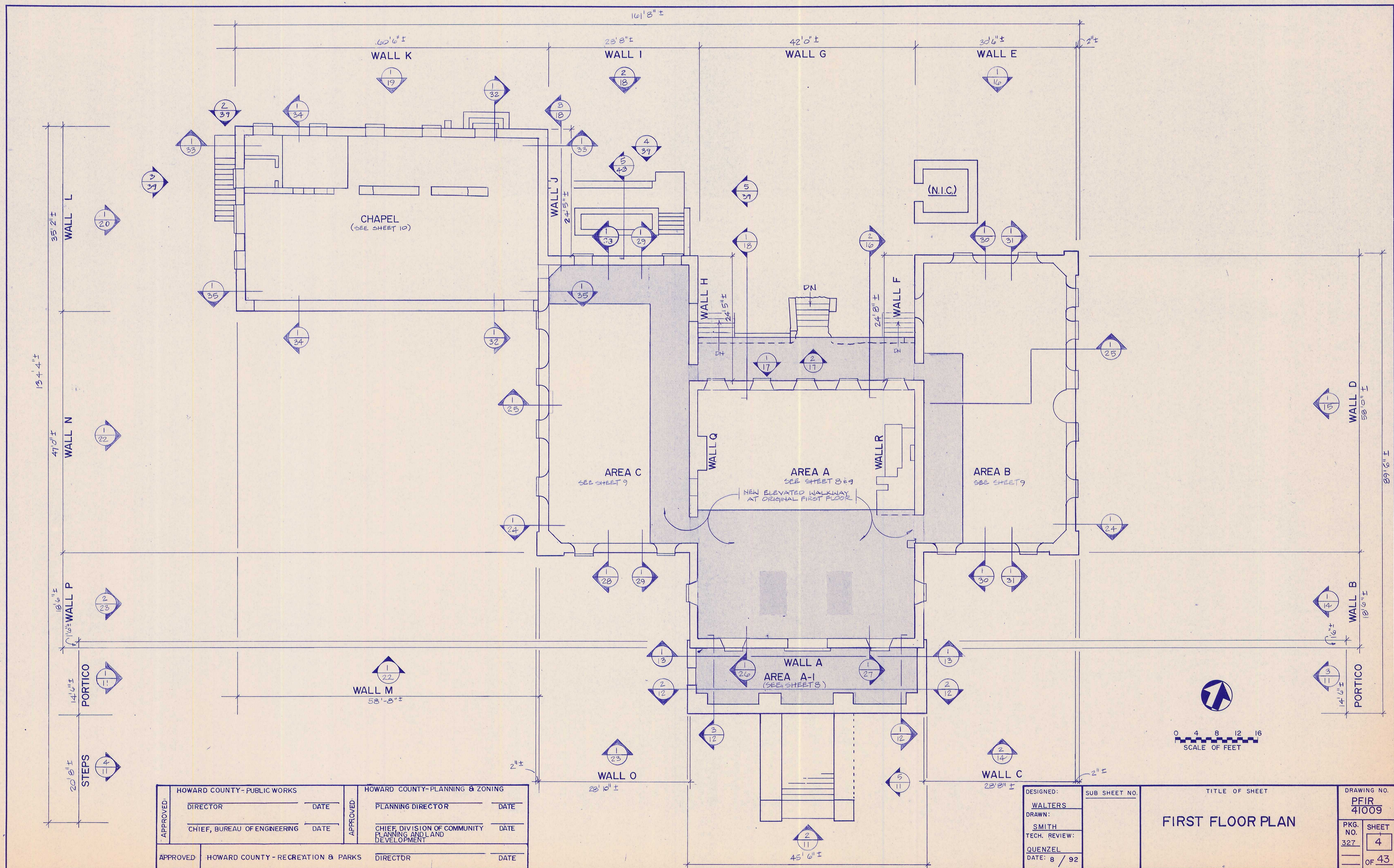
APPROVED: _____ HOWARD COUNTY - PUBLIC WORKS DIRECTOR _____ DATE _____ CHIEF, BUREAU OF ENGINEERING _____ DATE _____		APPROVED: _____ HOWARD COUNTY - PLANNING & ZONING PLANNING DIRECTOR _____ DATE _____ CHIEF, DIVISION OF COMMUNITY PLANNING AND LAND DEVELOPMENT _____ DATE _____		DESIGNED: WALTERS DRAWN: SMITH TECH. REVIEW: QUENZEL DATE: 8 / 92	SUB SHEET NO. _____	TITLE OF SHEET ORIENTATION & SYMBOL SHEET	DRAWING NO. PFIR 41009 PKG. NO. 327 SHEET 2 OF 43
APPROVED: _____ HOWARD COUNTY - RECREATION & PARKS DIRECTOR _____ DATE _____							



APPROVED _____ HOWARD COUNTY - PUBLIC WORKS DIRECTOR _____ DATE _____ CHIEF, BUREAU OF ENGINEERING _____ DATE _____		APPROVED _____ HOWARD COUNTY - PLANNING & ZONING PLANNING DIRECTOR _____ DATE _____ CHIEF, DIVISION OF COMMUNITY PLANNING AND LAND DEVELOPMENT _____ DATE _____	
APPROVED _____ HOWARD COUNTY - RECREATION & PARKS DIRECTOR _____ DATE _____		APPROVED _____ HOWARD COUNTY - PLANNING & ZONING DIRECTOR _____ DATE _____	

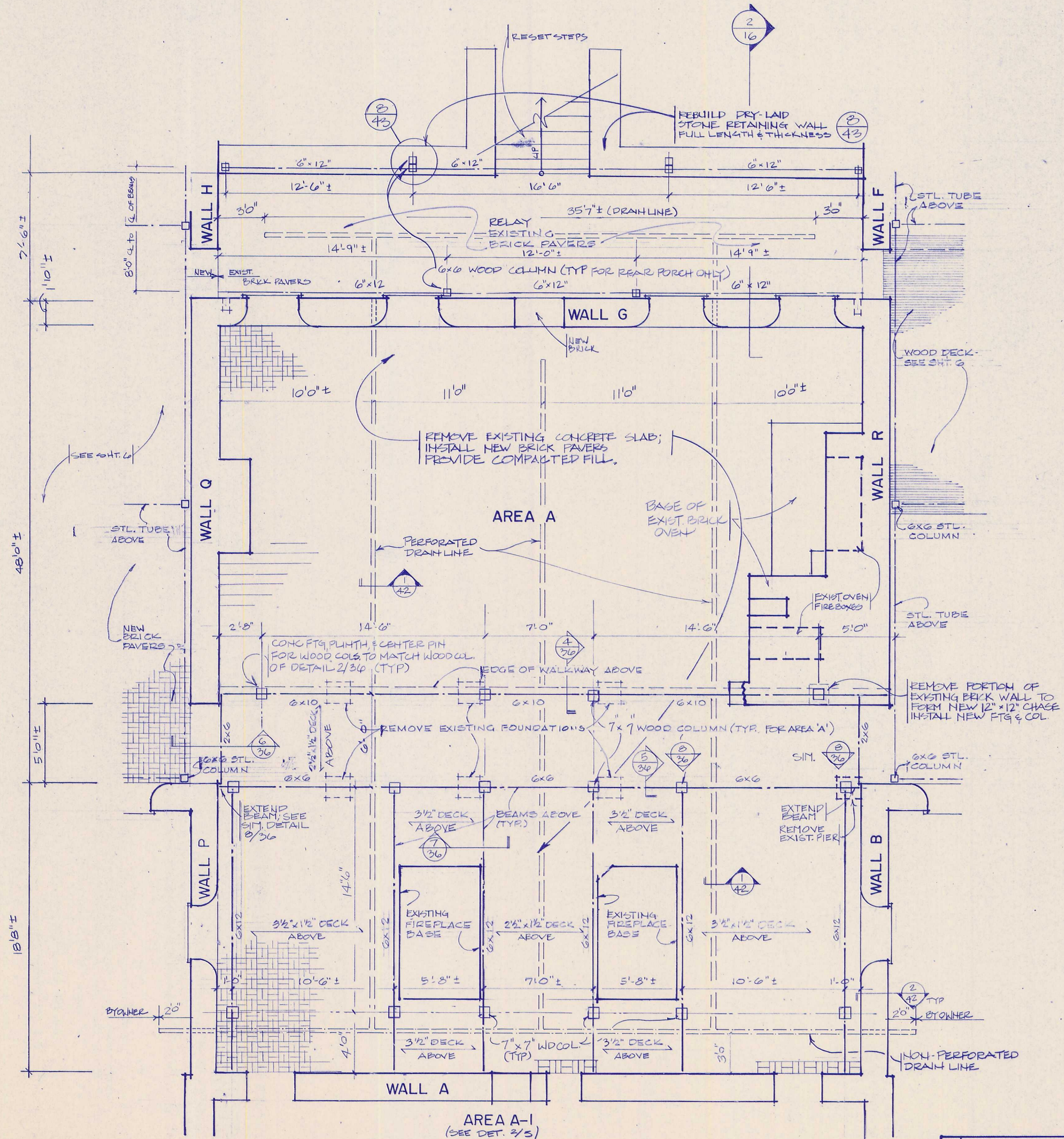
NOTE: AREA C
TAPERES SLIGHTLY
FROM SOUTH TO NORTH

DESIGNED: WALTERS DRAWN: SMITH TECH. REVIEW: QUENZEL DATE: 8 / 92	SUB SHEET NO. _____	TITLE OF SHEET BASE PLAN BASEMENT	DRAWING NO. PFIR 41009 PKG. NO. _____ SHEET 3 OF 43
---	---------------------	---	--

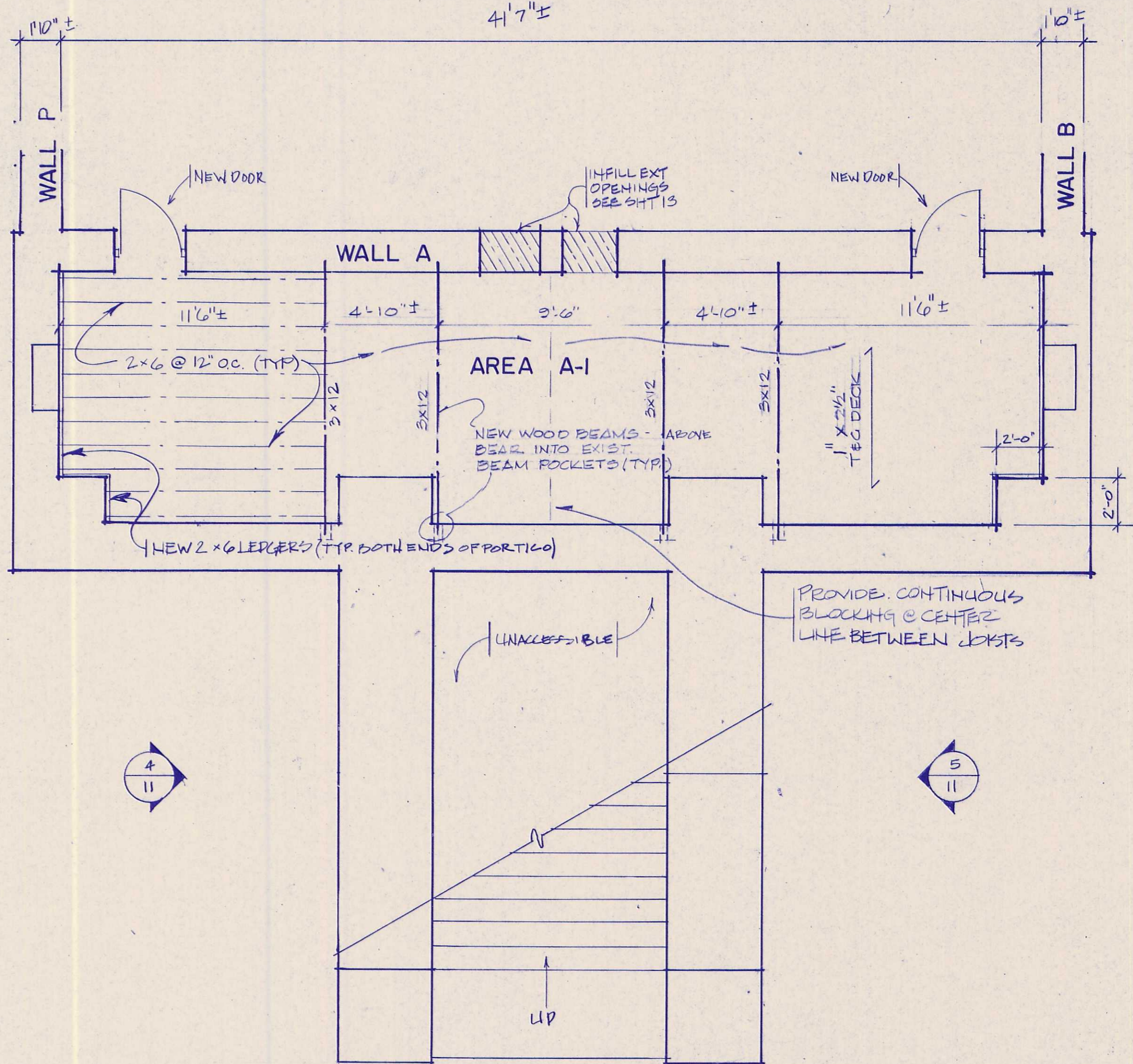


HOWARD COUNTY-PUBLIC WORKS		HOWARD COUNTY-PLANNING & ZONING	
APPROVED:	DIRECTOR _____ DATE _____	APPROVED:	PLANNING DIRECTOR _____ DATE _____
	CHIEF, BUREAU OF ENGINEERING _____ DATE _____		CHIEF DIVISION OF COMMUNITY PLANNING AND LAND DEVELOPMENT _____ DATE _____
APPROVED:	HOWARD COUNTY-RECREATION & PARKS DIRECTOR _____ DATE _____		

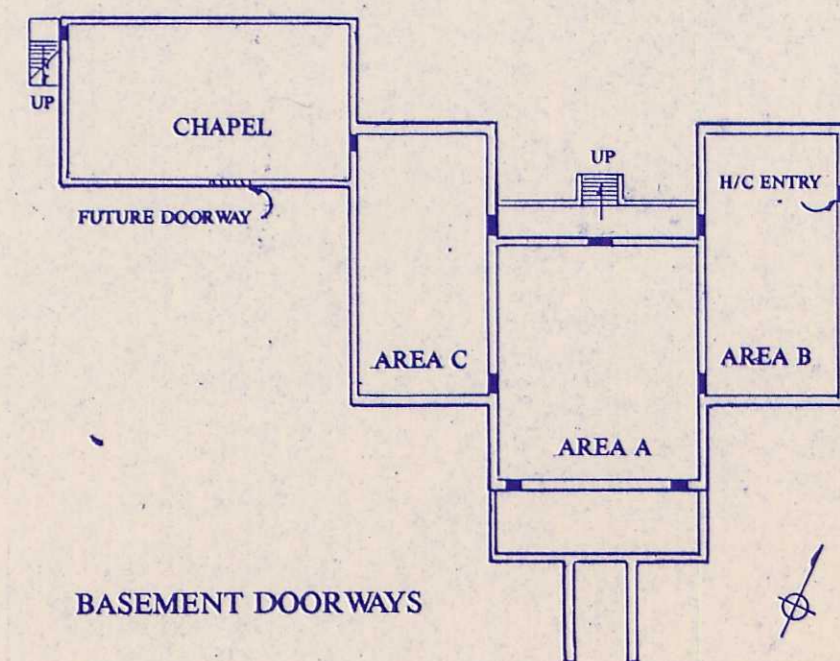
DESIGNED: WALTERS	SUB SHEET NO.	TITLE OF SHEET FIRST FLOOR PLAN	DRAWING NO. PFIR 41009
DRAWN: SMITH			PKG. NO. 327
TECH. REVIEW: QUENZEL			SHEET 4
DATE: 8 / 92			OF 43



BASEMENT PLAN - AREA A
SCALE: 1/4" = 1'-0"

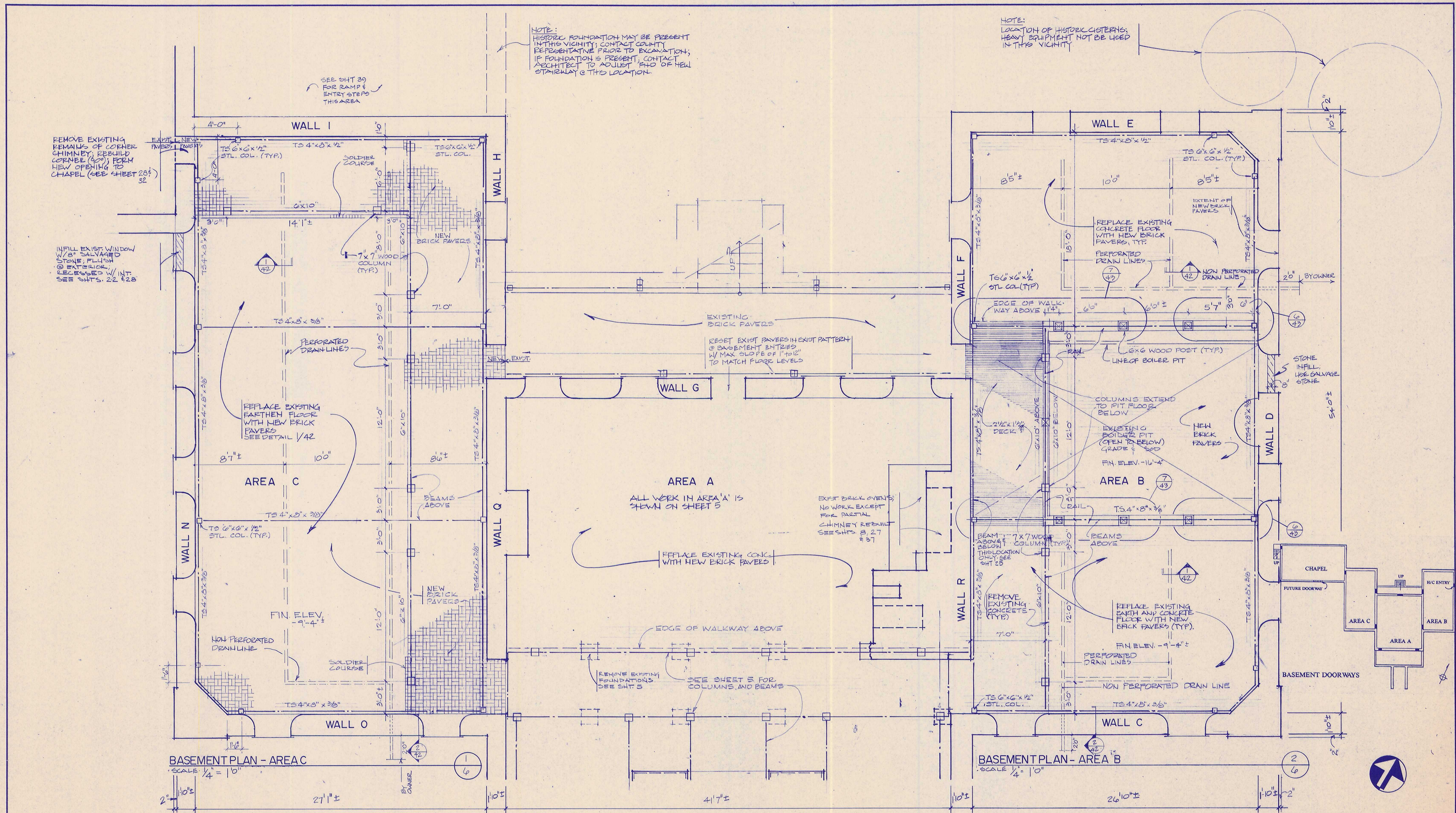


BASEMENT PLAN - PORTICO
SCALE: 1/4" = 1'-0"



BASEMENT DOORWAYS

APPROVED: HOWARD COUNTY - PUBLIC WORKS DIRECTOR _____ DATE _____ CHIEF, BUREAU OF ENGINEERING _____ DATE _____		APPROVED: HOWARD COUNTY - PLANNING & ZONING PLANNING DIRECTOR _____ DATE _____ CHIEF DIVISION OF COMMUNITY PLANNING AND DEVELOPMENT _____ DATE _____		DESIGNED: WALTERS DRAWN: SMITH TECH. REVIEW: QUENZEL DATE: 8/92	SUB SHEET NO. _____ TITLE OF SHEET BASEMENT PLAN AREA A & PORTICO	DRAWING NO. PFIR 41009 PKG. NO. 327 SHEET 5 OF 43
APPROVED: HOWARD COUNTY - RECREATION & PARKS DIRECTOR _____ DATE _____						



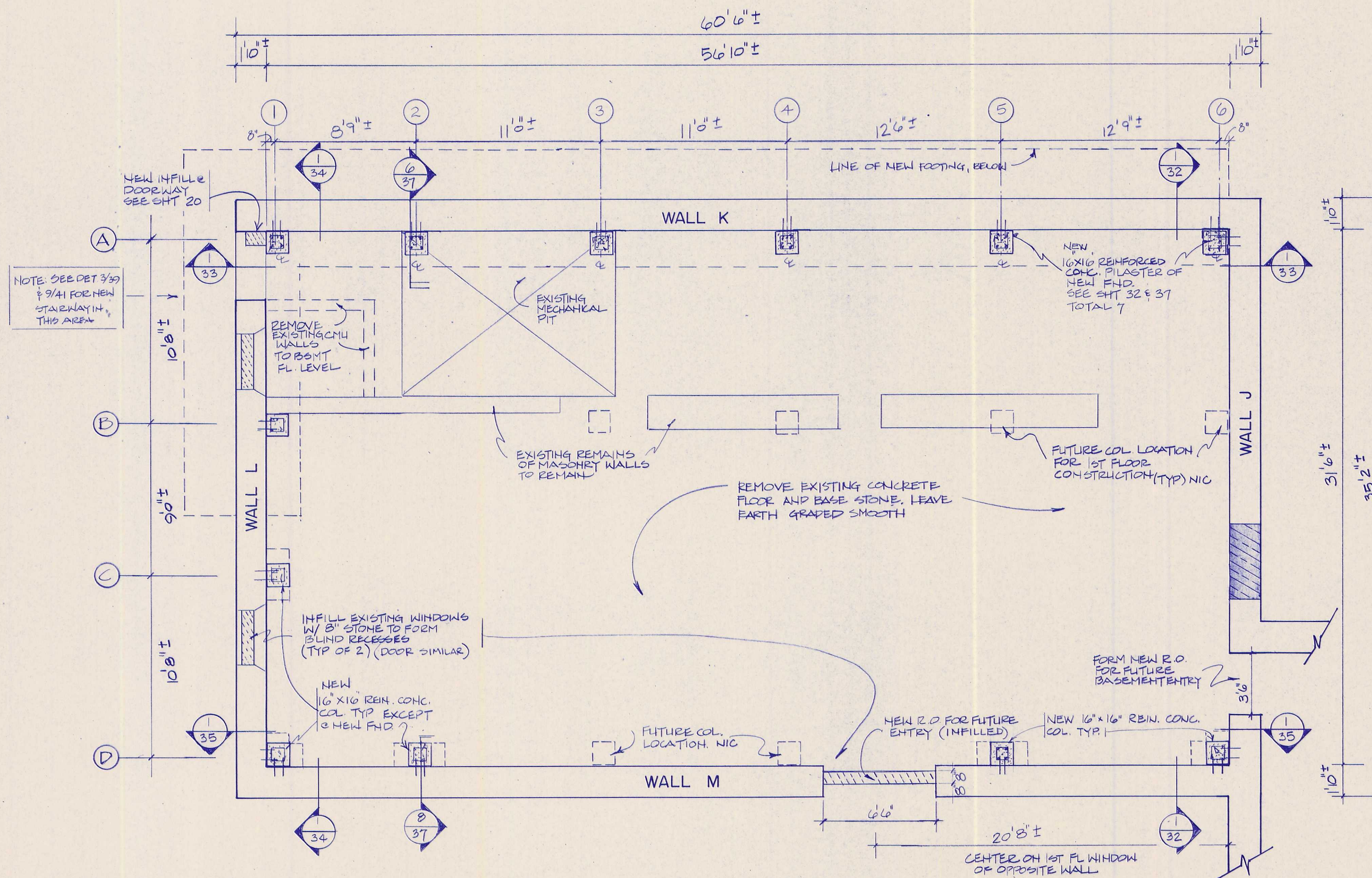
NOTE:
 HISTORIC FOUNDATION MAY BE PRESENT
 IN THIS VICINITY; CONTACT COUNTY
 REPRESENTATIVE PRIOR TO EXCAVATION;
 IF FOUNDATION IS PRESENT, CONTACT
 ARCHITECT TO ADJUST END OF NEW
 STAIRWAY @ THIS LOCATION.

NOTE:
 LOCATION OF HISTORIC CISTERNS;
 HEAVY EQUIPMENT NOT BE USED
 IN THIS VICINITY

BASEMENT PLAN - AREA C
 SCALE 1/4" = 1'0"

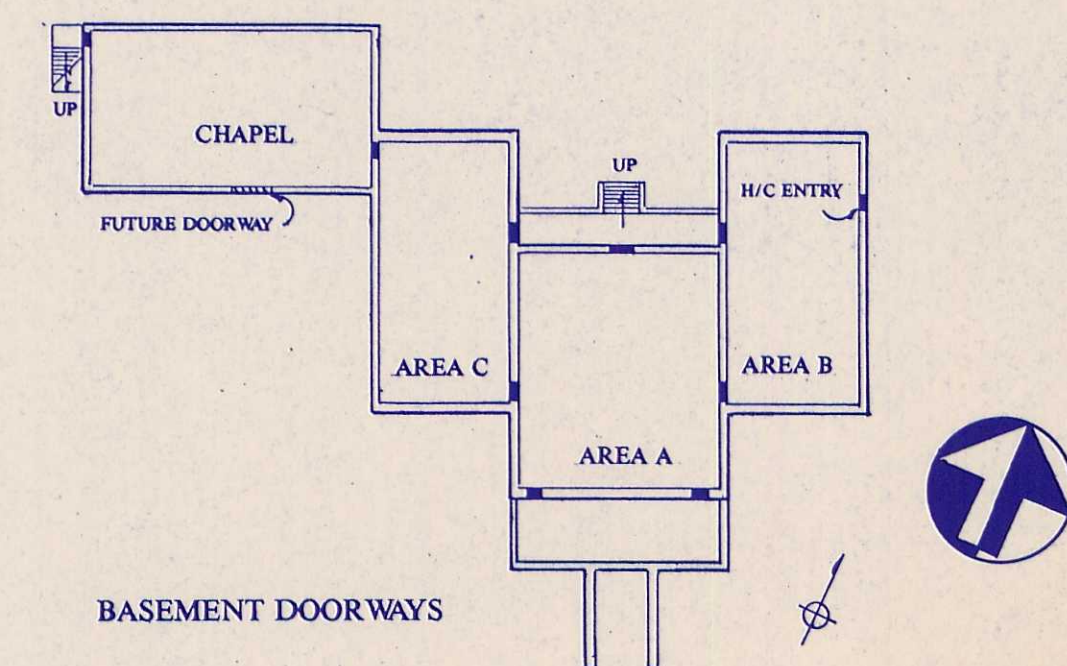
BASEMENT PLAN - AREA B
 SCALE 1/4" = 1'0"

HOWARD COUNTY - PUBLIC WORKS APPROVED: DIRECTOR _____ DATE _____ CHIEF, BUREAU OF ENGINEERING _____ DATE _____		HOWARD COUNTY - PLANNING & ZONING APPROVED: PLANNING DIRECTOR _____ DATE _____ CHIEF, DIVISION OF COMMUNITY PLANNING AND LAND DEVELOPMENT _____ DATE _____		DESIGNED: WALTERS DRAWN: SMITH TECH. REVIEW: QUENZEL DATE: 8 / 92	SUB SHEET NO. 	TITLE OF SHEET BASEMENT PLAN AREAS B & C	DRAWING NO. PFIR 41009
APPROVED: HOWARD COUNTY - RECREATION & PARKS DIRECTOR _____ DATE _____						PKG. NO. 327	SHEET 6 OF 43

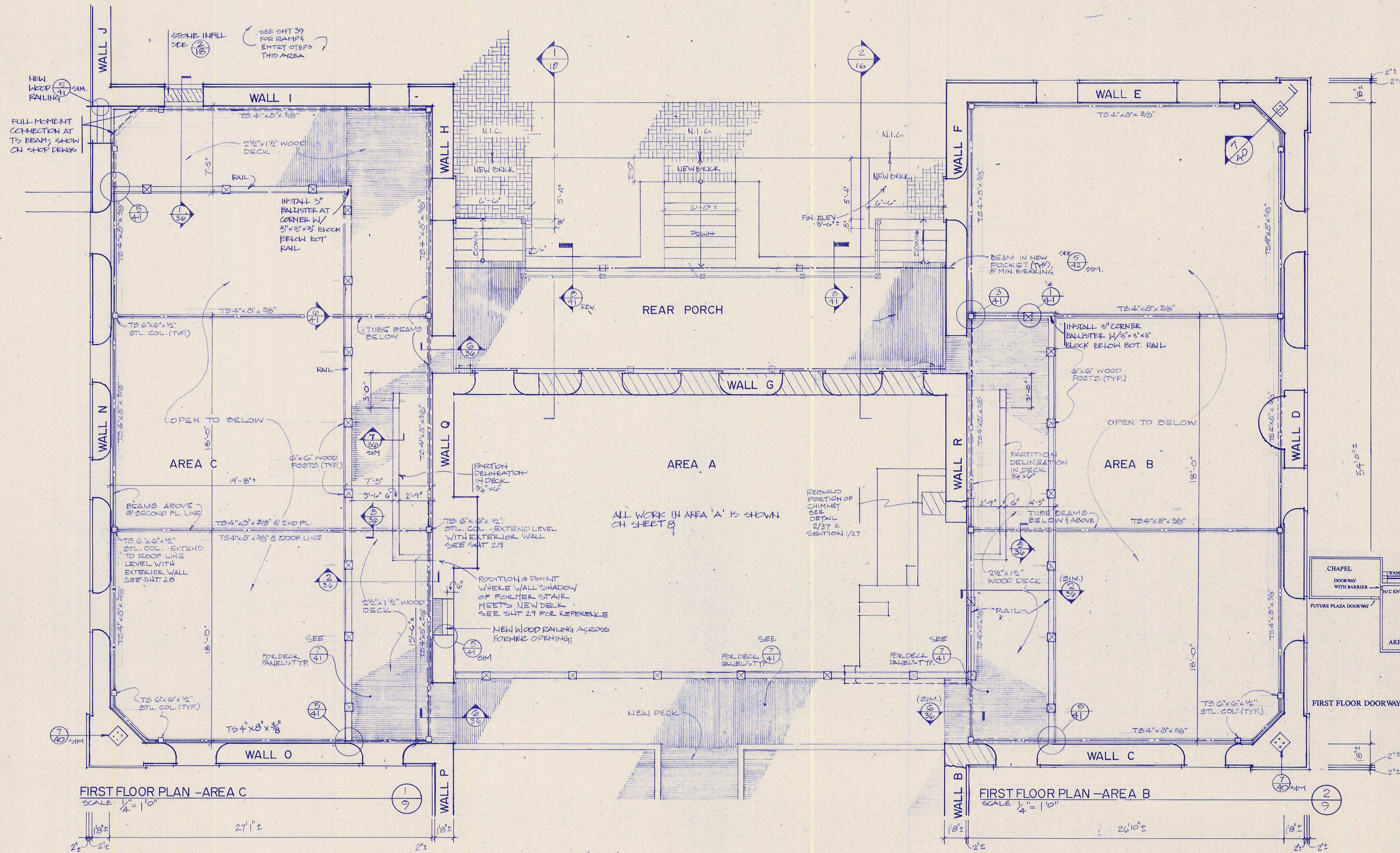


NOTE SEE DET 3/30 & 9/41 FOR NEW STAIRWAY IN THIS AREA

BASEMENT PLAN - CHAPEL
SCALE 1/4" = 1'0"



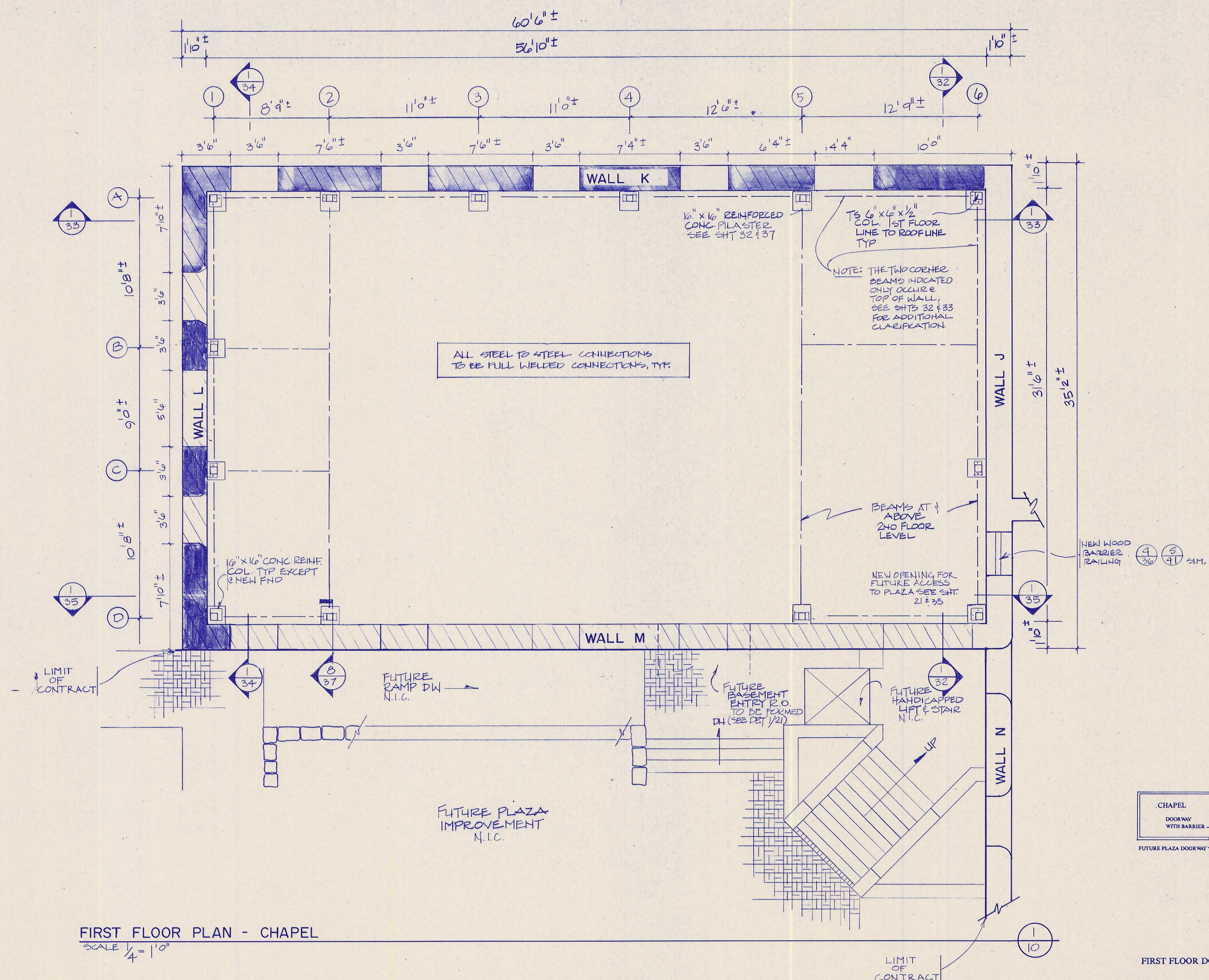
APPROVED _____ HOWARD COUNTY - PUBLIC WORKS DIRECTOR _____ DATE _____ CHIEF, BUREAU OF ENGINEERING _____ DATE _____		APPROVED _____ HOWARD COUNTY - PLANNING & ZONING PLANNING DIRECTOR _____ DATE _____ CHIEF, DIVISION OF COMMUNITY PLANNING AND LAND DEVELOPMENT _____ DATE _____		DESIGNED: WALTERS DRAWN: SMITH TECH. REVIEW: QUENZEL DATE: 8/92	SUB SHEET NO. _____	TITLE OF SHEET BASEMENT PLAN CHAPEL	DRAWING NO. PEIR 41009 PKG. NO. 327 SHEET 7 OF 43
APPROVED _____ HOWARD COUNTY - RECREATION & PARKS DIRECTOR _____ DATE _____							



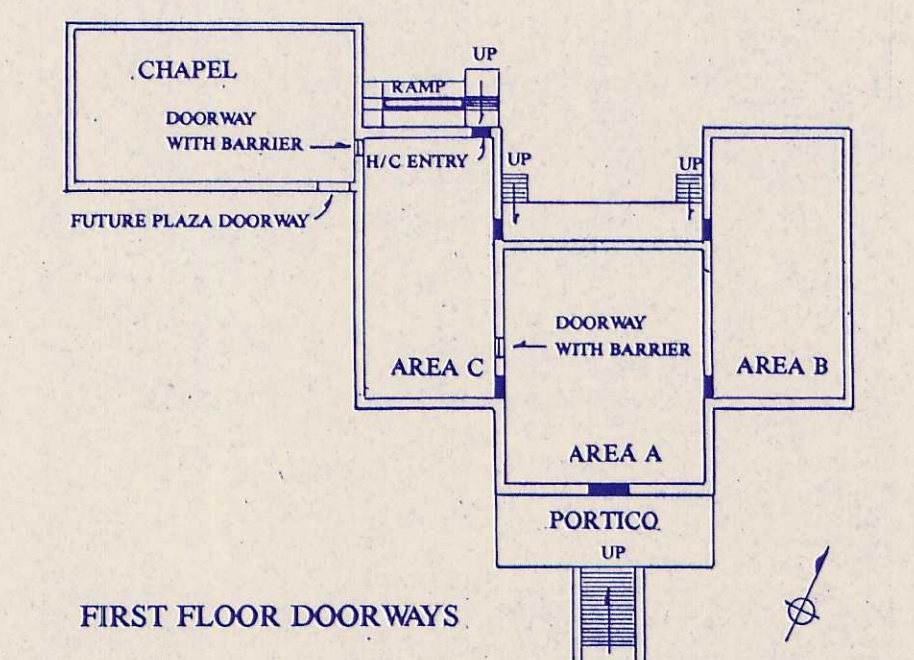
FIRST FLOOR PLAN - AREA C
SCALE: 1/4" = 1'0"

FIRST FLOOR PLAN - AREA B
SCALE: 1/4" = 1'0"

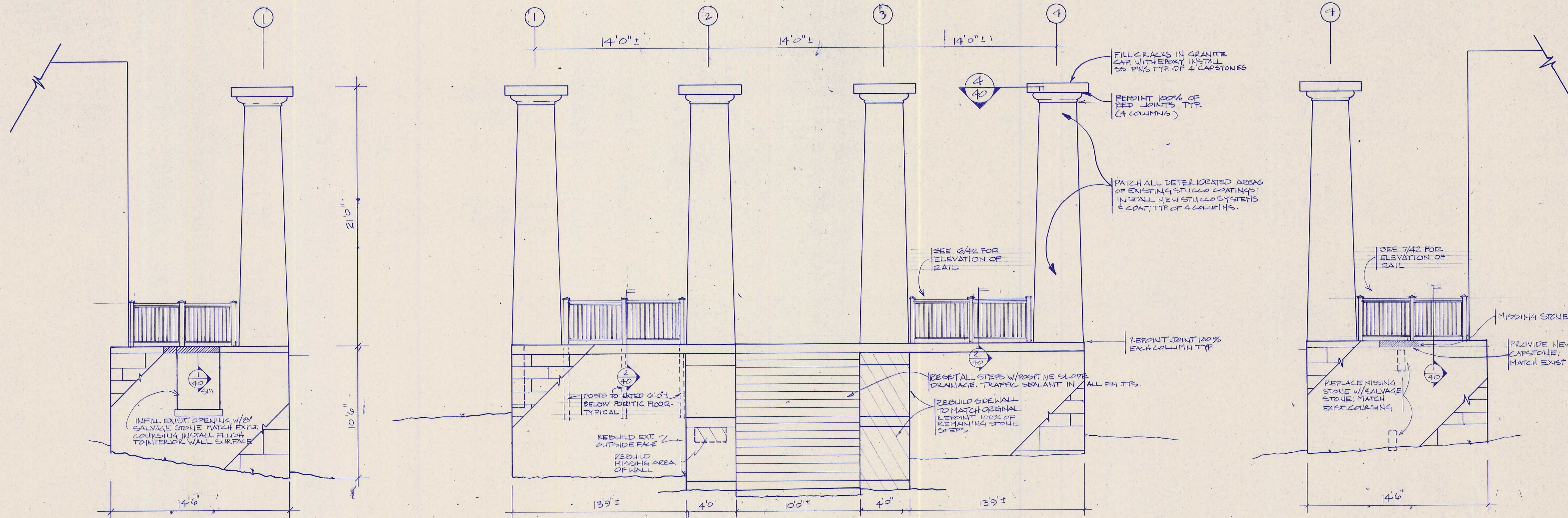
APPROVED:	HOWARD COUNTY - PUBLIC WORKS	HOWARD COUNTY - PLANNING & ZONING	DESIGNED:	SUB SHEET NO.	TITLE OF SHEET	DRAWING NO.
	DIRECTOR _____ DATE _____	PLANNING DIRECTOR _____ DATE _____	WALTERS			
	CHIEF, BUREAU OF ENGINEERING _____ DATE _____	CHIEF, DIVISION OF COMMUNITY PLANNING AND LAND DEVELOPMENT _____ DATE _____	SMITH		FIRST FLOOR PLAN AREAS B & C	PFIR 41009
APPROVED:	HOWARD COUNTY - RECREATION & PARKS	DIRECTOR _____ DATE _____	QUENZEL			
			DATE: 8/92			OF 43



FIRST FLOOR PLAN - CHAPEL
SCALE 1/4" = 1'0"



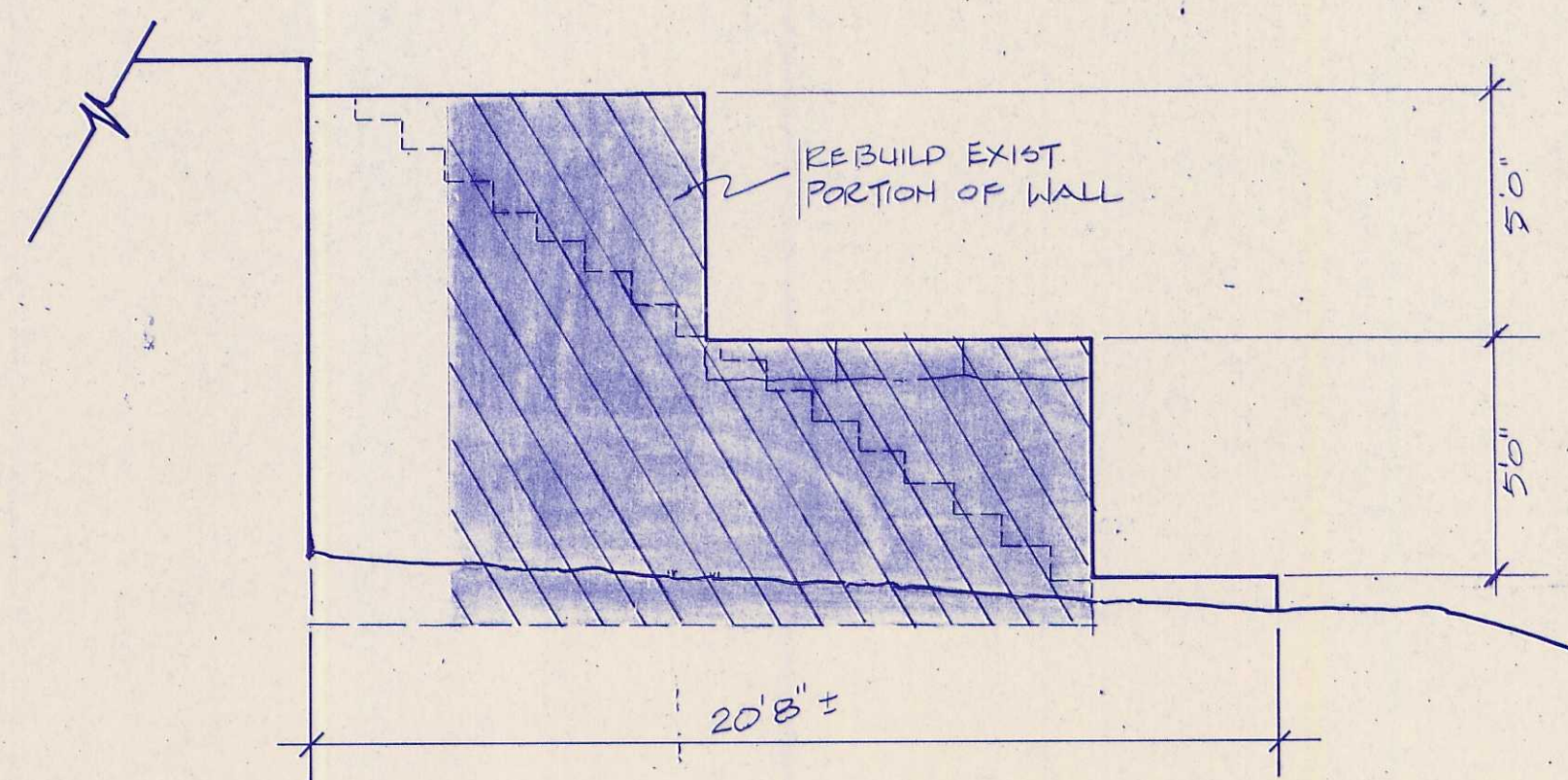
HOWARD COUNTY - PUBLIC WORKS APPROVED: DIRECTOR _____ DATE _____ CHIEF, BUREAU OF ENGINEERING _____ DATE _____		HOWARD COUNTY - PLANNING & ZONING APPROVED: PLANNING DIRECTOR _____ DATE _____ CHIEF, DIVISION OF COMMUNITY PLANNING AND LAND DEVELOPMENT _____ DATE _____		DESIGNED: WALTERS DRAWN: SMITH TECH. REVIEW: QUENZEL DATE: 8/92	SUB SHEET NO. _____	TITLE OF SHEET FIRST FLOOR PLAN CHAPEL	DRAWING NO. PFI 41009 PKG. NO. 327 SHEET 10 OF 43
APPROVED: HOWARD COUNTY - RECREATION & PARKS DIRECTOR _____ DATE _____							



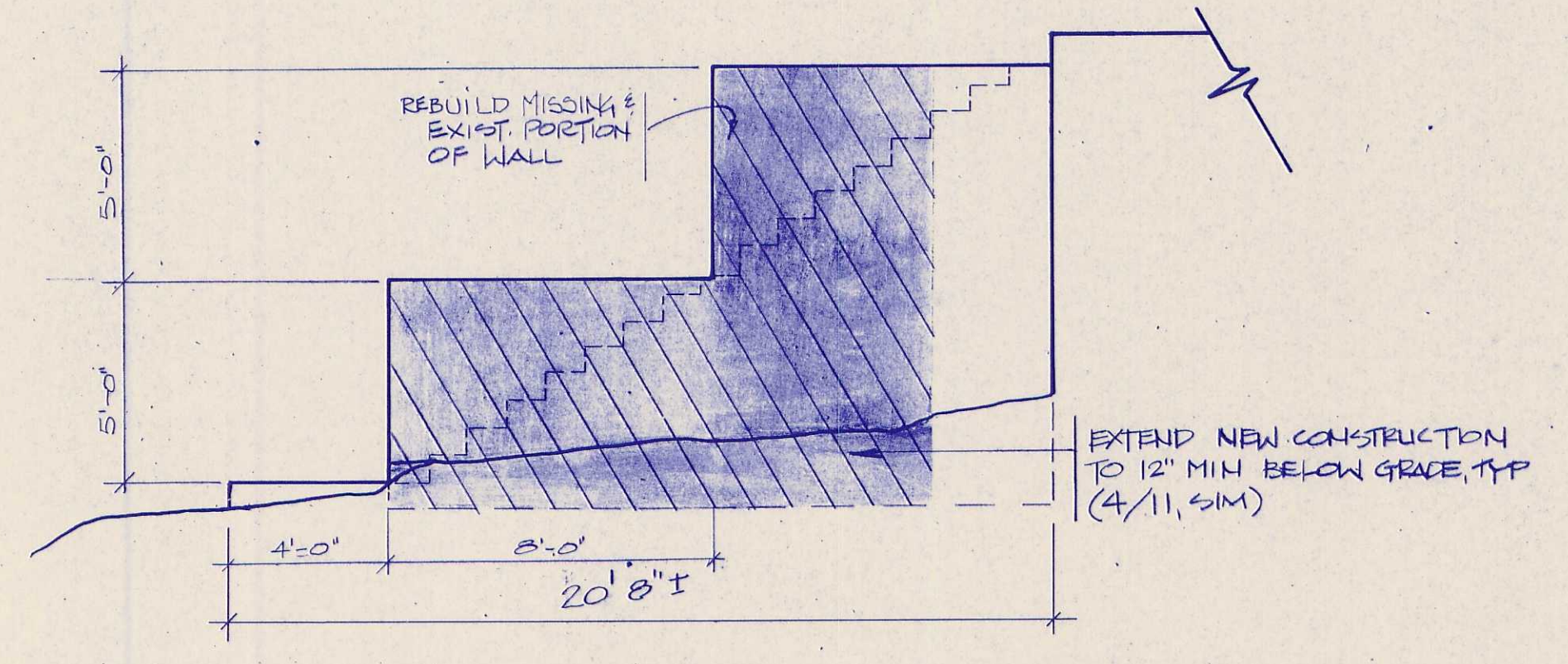
PORTICO - WEST ELEVATION 1
SCALE 1/4" = 1'0"

PORTICO SOUTH ELEVATION 2
SCALE 1/4" = 1'0"

PORTICO - EAST ELEVATION 3
SCALE 1/4" = 1'0"

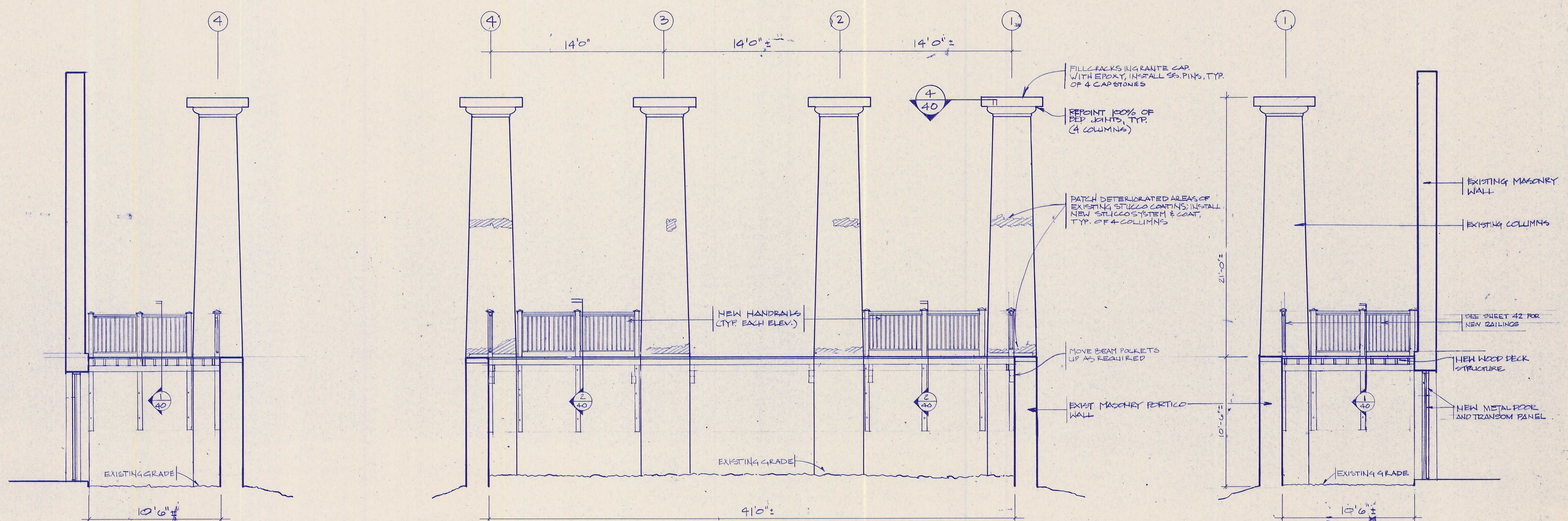


STEPS - WEST ELEVATION 4
SCALE 1/4" = 1'0"



STEPS - EAST ELEVATION 5
SCALE 1/4" = 1'0"

APPROVED:	HOWARD COUNTY - PUBLIC WORKS	HOWARD COUNTY - PLANNING & ZONING	DESIGNED:	SUB SHEET NO.	TITLE OF SHEET	DRAWING NO.
	DIRECTOR _____ DATE _____	PLANNING DIRECTOR _____ DATE _____	WALTERS			
	CHIEF, BUREAU OF ENGINEERING _____ DATE _____	CHIEF, DIVISION OF COMMUNITY PLANNING AND LAND DEVELOPMENT _____ DATE _____	SMITH			
APPROVED:	HOWARD COUNTY - RECREATION & PARKS	DIRECTOR _____ DATE _____	TECH. REVIEW:	DATE: 8 / 92	ELEVATION PORTICO & STEPS	PKG. NO. 327
QUENZEL			SHEET 11			
						OF 43



PORTICO - EAST WALL INTERIOR ELEVATION

1
12

SCALE: 1/4" = 1'0"

PORTICO - SOUTH WALL INTERIOR ELEVATION

2
12

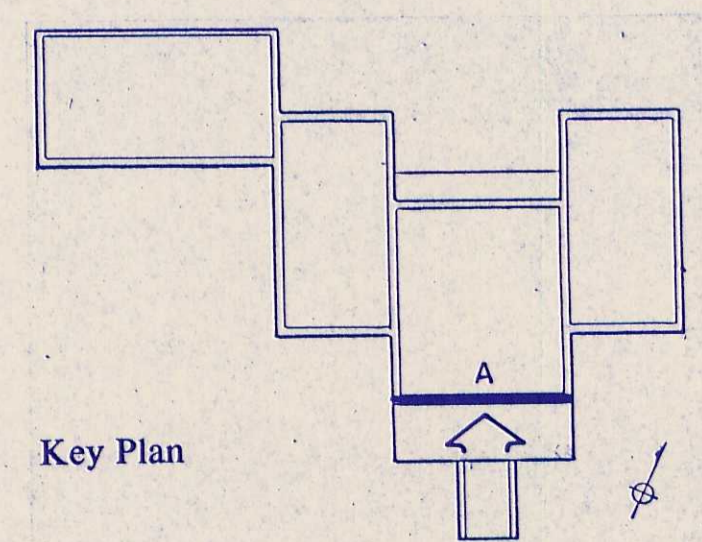
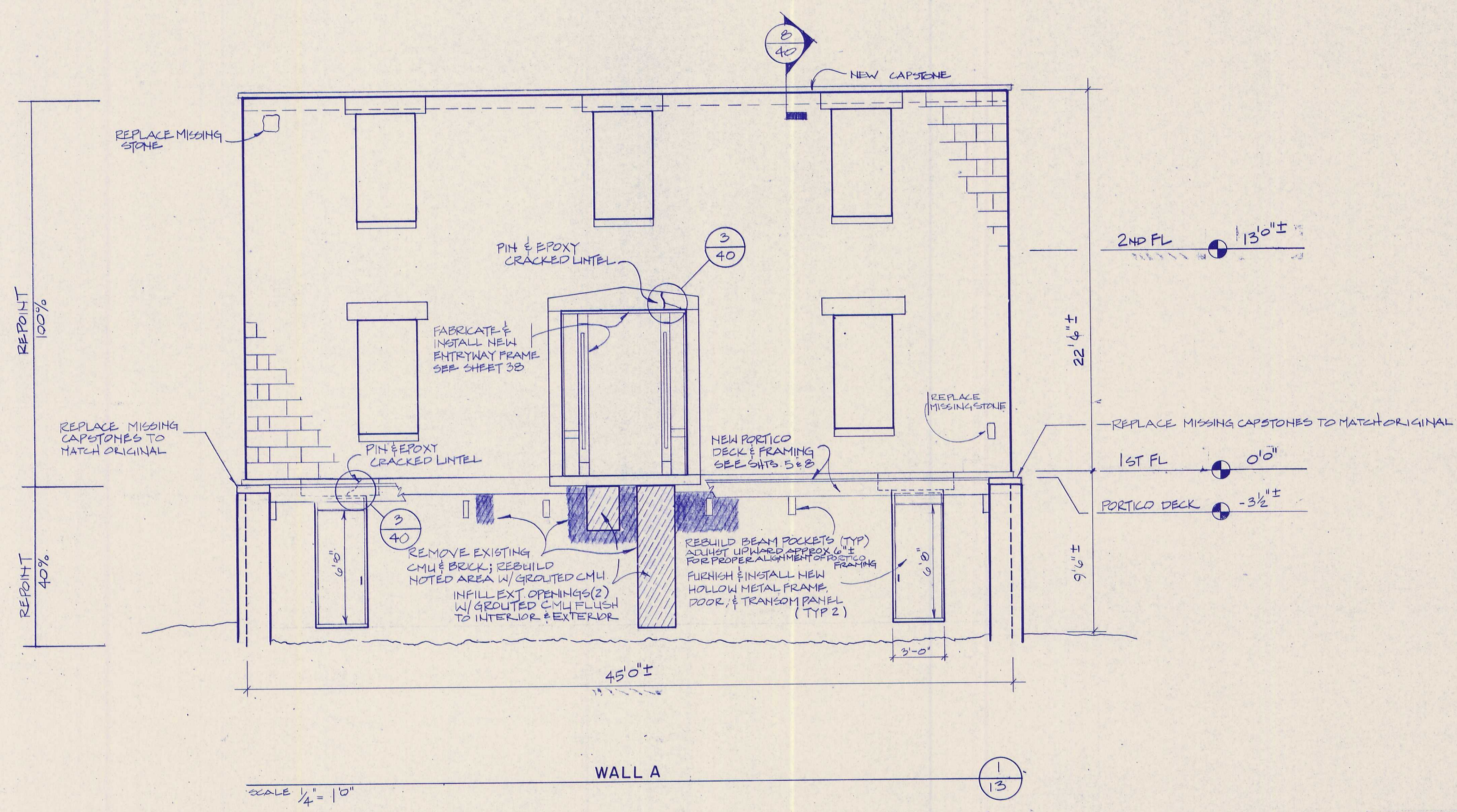
SCALE: 1/4" = 1'0"

PORTICO - WEST WALL INTERIOR ELEVATION

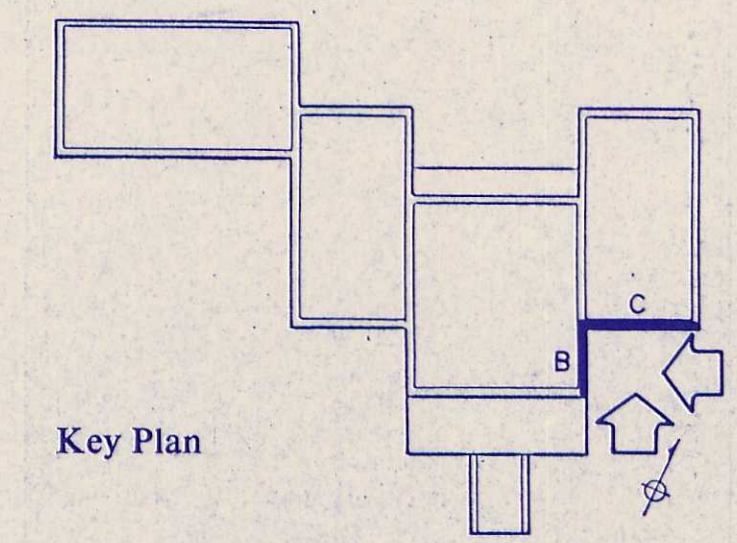
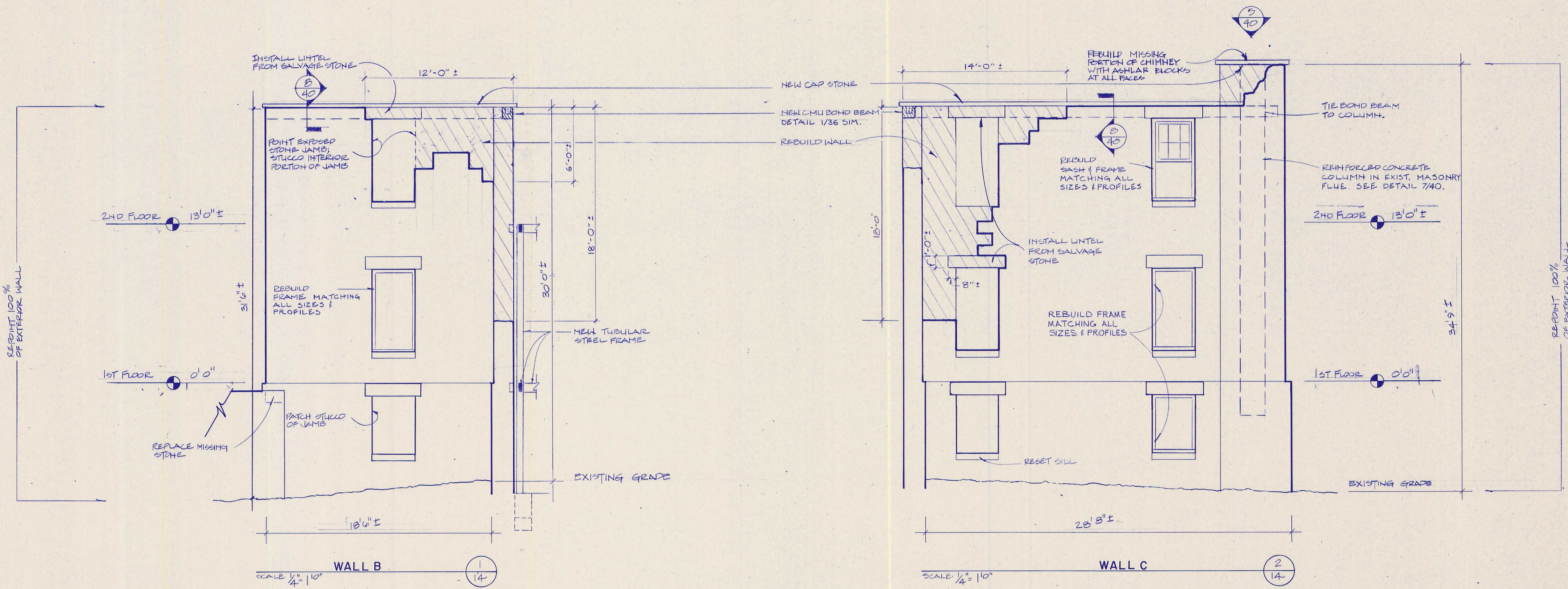
3
12

SCALE: 1/4" = 1'0"

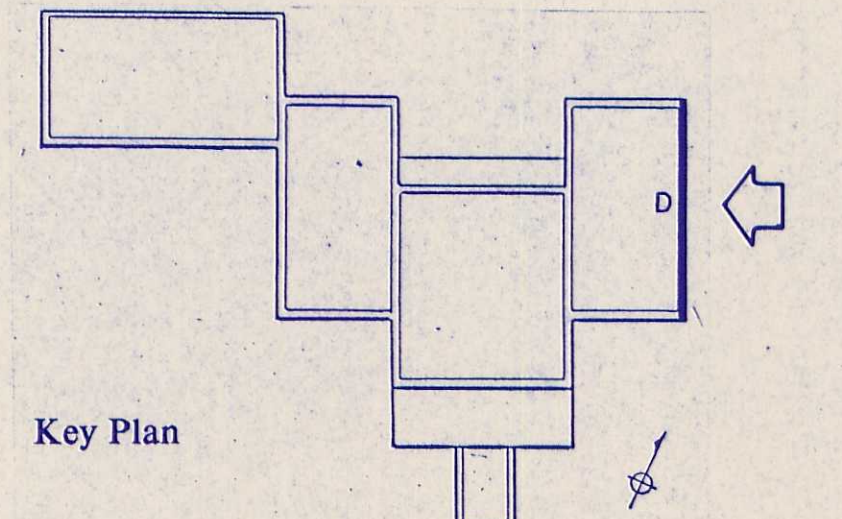
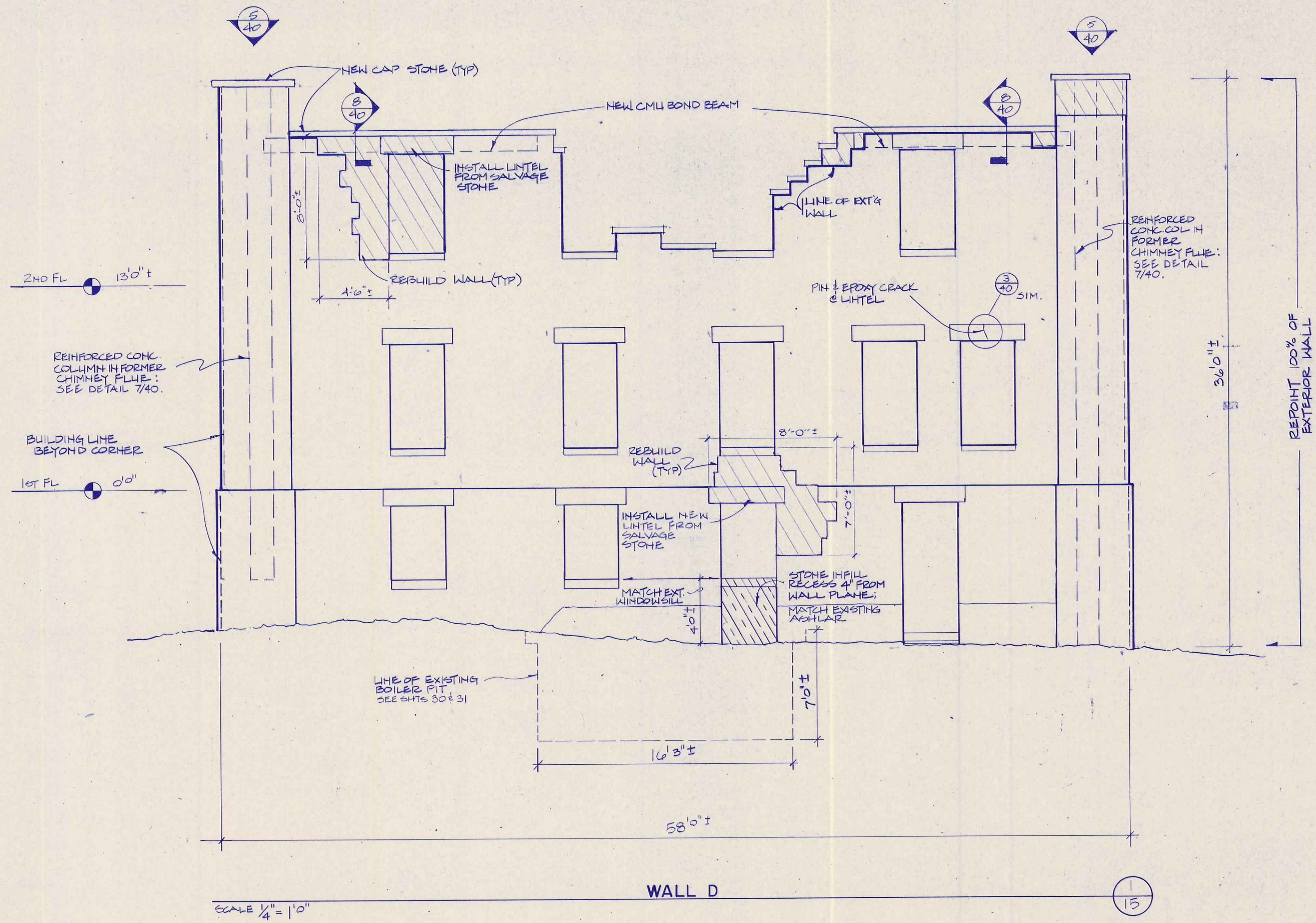
APPROVED: HOWARD COUNTY - PUBLIC WORKS DIRECTOR _____ DATE _____ CHIEF, BUREAU OF ENGINEERING _____ DATE _____		APPROVED: HOWARD COUNTY - PLANNING & ZONING PLANNING DIRECTOR _____ DATE _____ CHIEF, DIVISION OF COMMUNITY PLANNING AND LAND DEVELOPMENT _____ DATE _____		DESIGNED: WALTERS DRAWN: SMITH TECH. REVIEW: QUENZEL DATE: 8 / 92	SUB SHEET NO. _____	TITLE OF SHEET ELEVATION PORTICO INTERIOR	DRAWING NO. PFIR 41009
APPROVED: HOWARD COUNTY - RECREATION & PARKS DIRECTOR _____ DATE _____						PKG. NO. 327 SHEET 12 OF 43	



HOWARD COUNTY - PUBLIC WORKS APPROVED: DIRECTOR _____ DATE _____ CHIEF, BUREAU OF ENGINEERING _____ DATE _____		HOWARD COUNTY - PLANNING & ZONING APPROVED: PLANNING DIRECTOR _____ DATE _____ CHIEF DIVISION OF COMMUNITY PLANNING AND LAND DEVELOPMENT _____ DATE _____		DESIGNED: WALTERS DRAWN: SMITH TECH. REVIEW: QUENZEL DATE: 8 / 92	SUB SHEET NO. _____	TITLE OF SHEET ELEVATION WALL A	DRAWING NO. PFIR 41009
APPROVED: HOWARD COUNTY - RECREATION & PARKS DIRECTOR _____ DATE _____						PKG. NO. 327 SHEET 13 OF 43	



HOWARD COUNTY - PUBLIC WORKS		HOWARD COUNTY - PLANNING & ZONING		DESIGNED:	SUB SHEET NO.	TITLE OF SHEET		DRAWING NO.
APPROVED	DIRECTOR	DATE	APPROVED	PLANNING DIRECTOR		DATE	ELEVATION	
	CHIEF, BUREAU OF ENGINEERING	DATE		CHIEF, DIVISION OF COMMUNITY PLANNING AND LAND DEVELOPMENT	DATE	WALLS B, C		41009
APPROVED	HOWARD COUNTY - RECREATION & PARKS		DIRECTOR	DATE	QUENZEL			PKG. NO.
					DATE: 8 / 92			327
								SHEET
								14
								OF 43

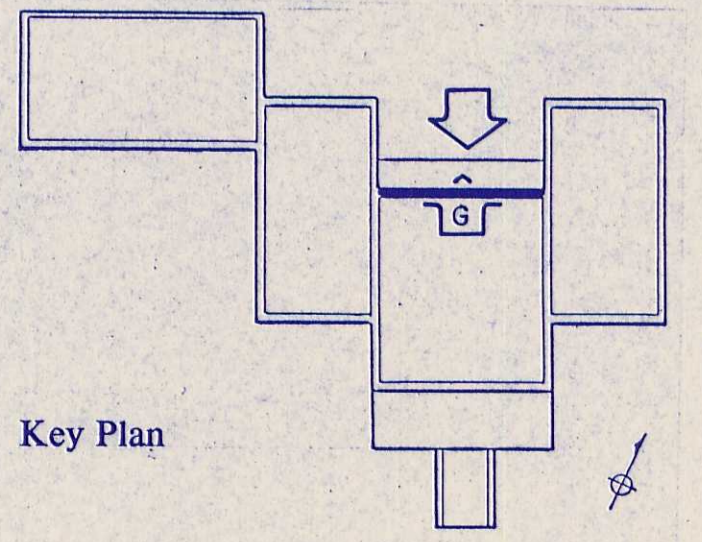
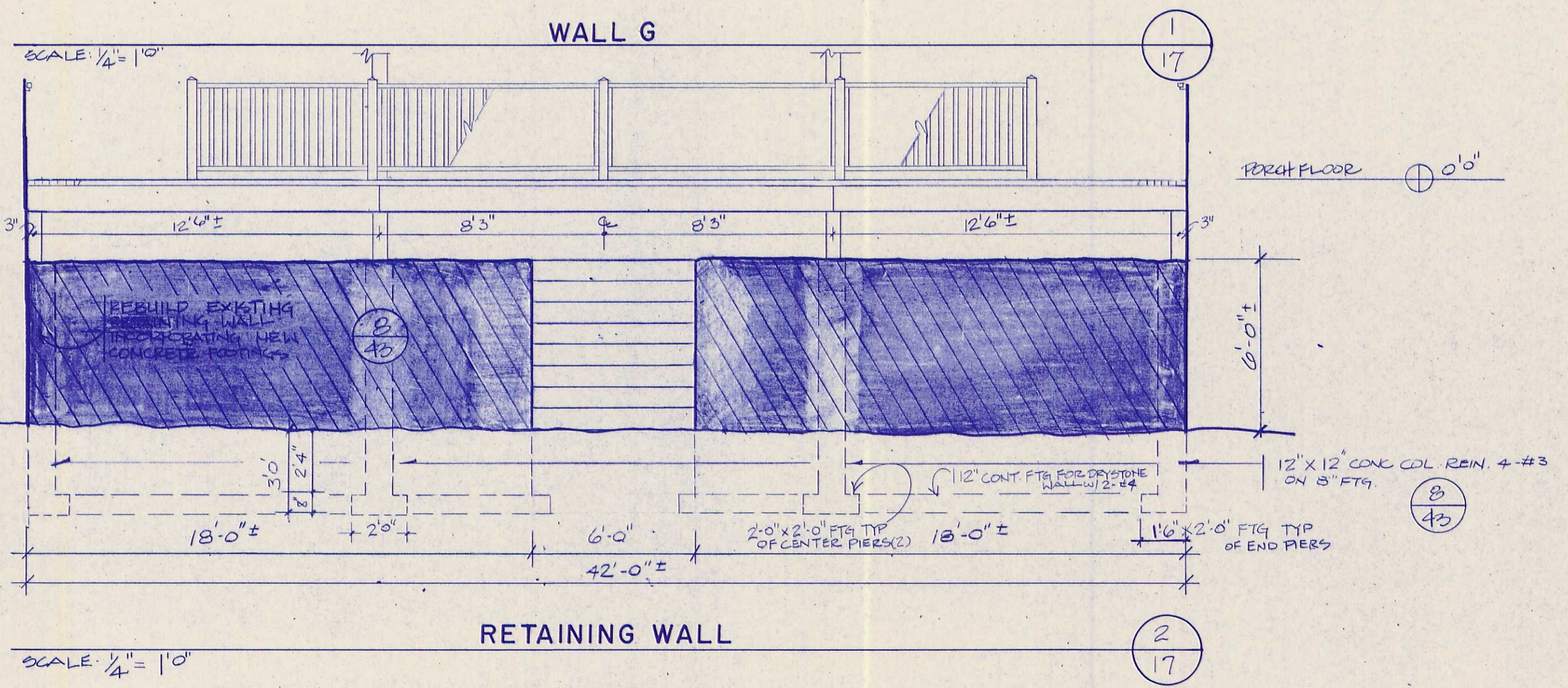
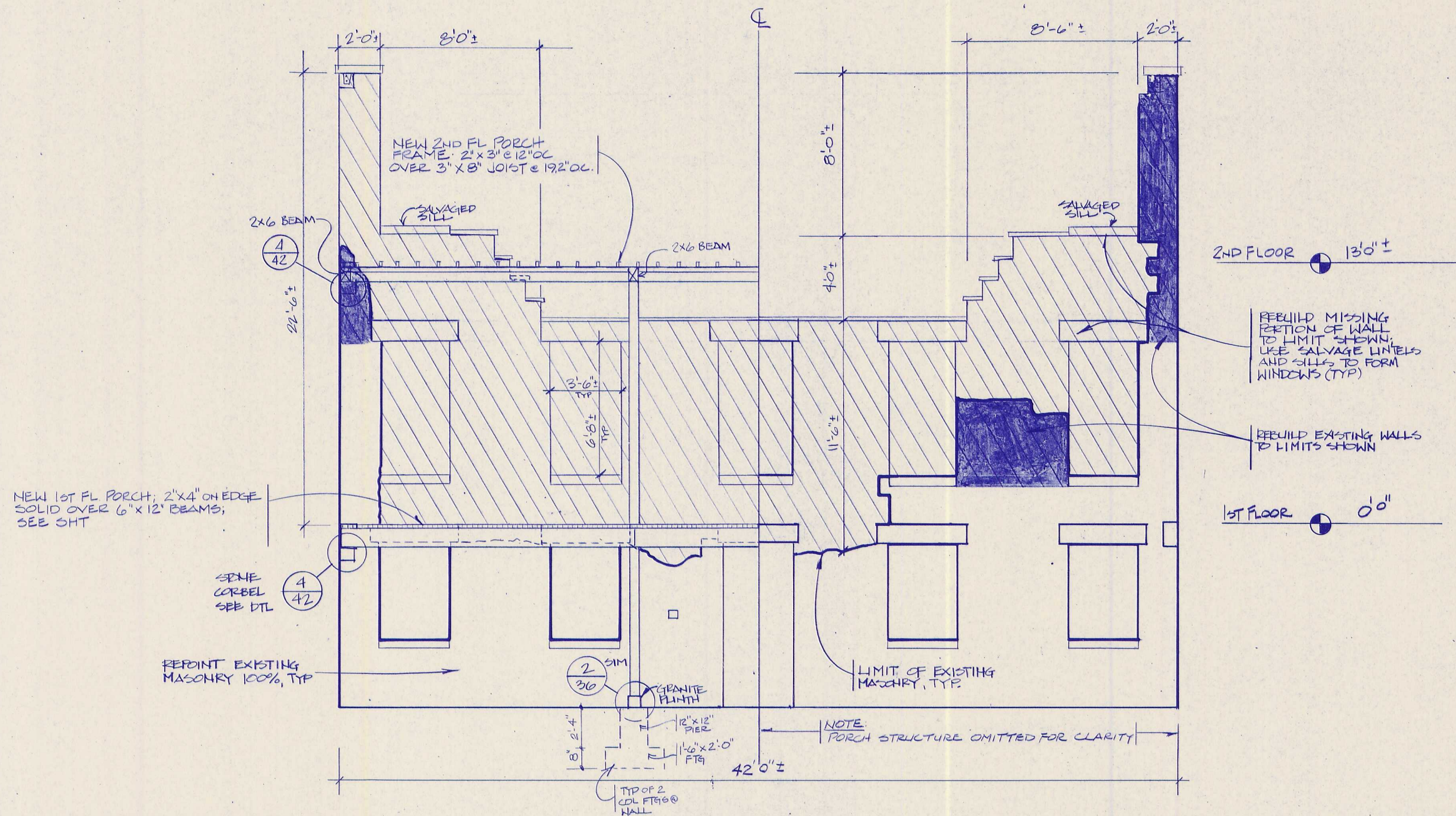


Key Plan

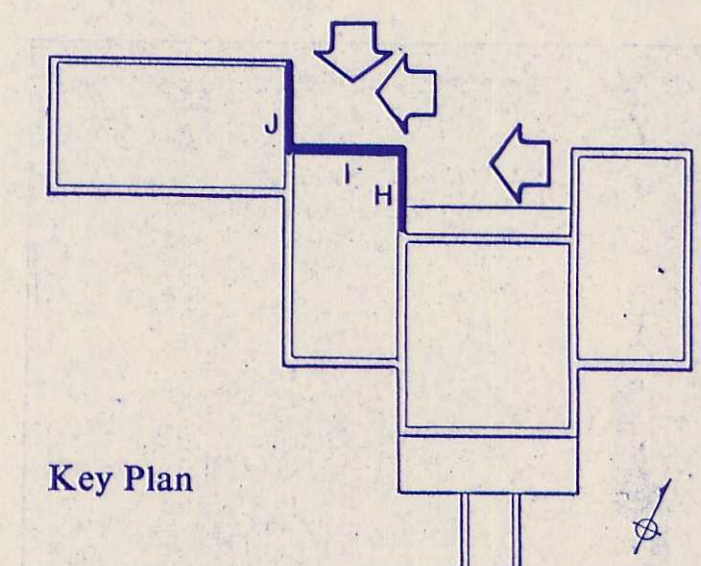
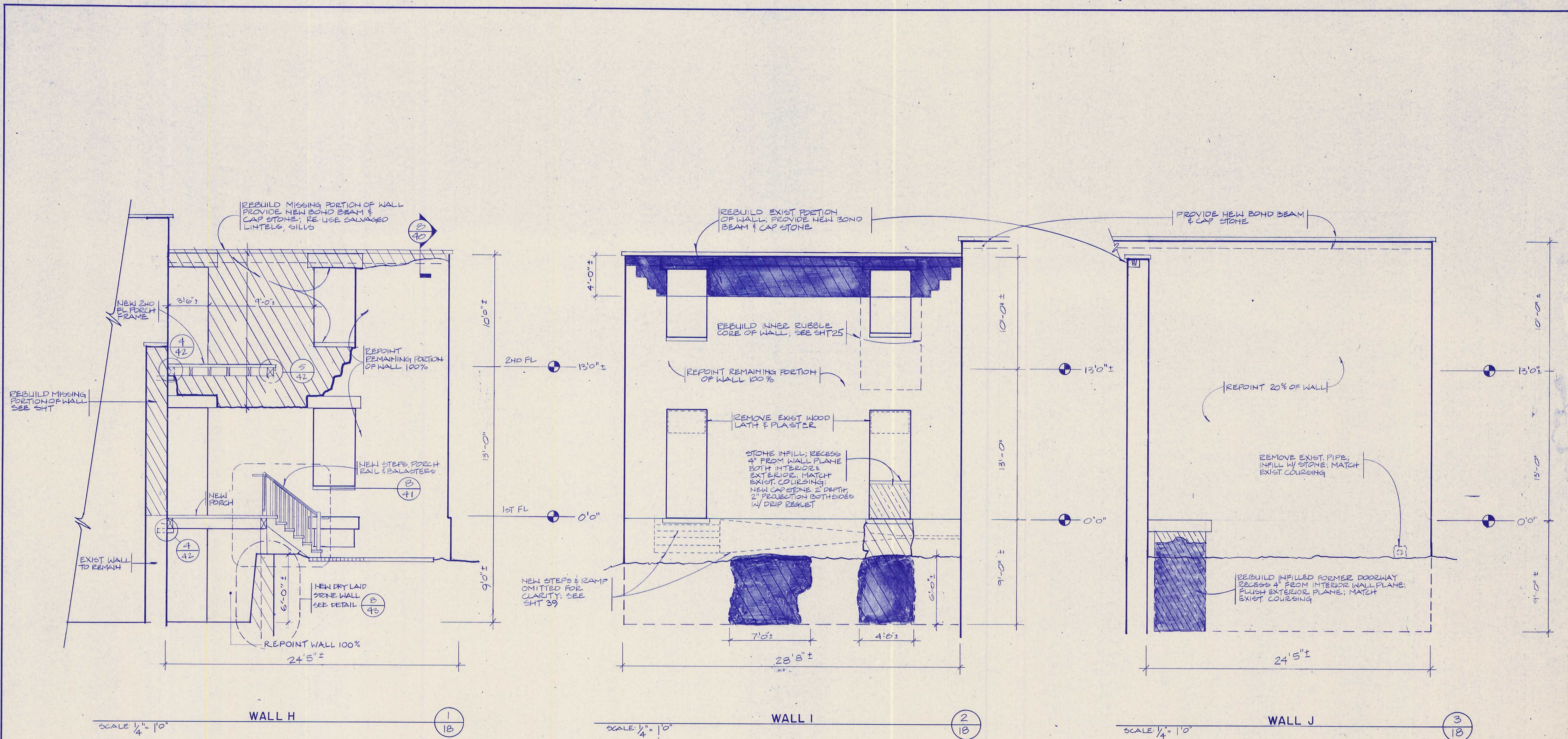
SCALE 1/4" = 1'0"

WALL D 15

APPROVED: HOWARD COUNTY - PUBLIC WORKS DIRECTOR _____ DATE _____ CHIEF, BUREAU OF ENGINEERING _____ DATE _____		APPROVED: HOWARD COUNTY - PLANNING & ZONING PLANNING DIRECTOR _____ DATE _____ CHIEF, DIVISION OF COMMUNITY PLANNING AND LAND DEVELOPMENT _____ DATE _____		DESIGNED: WALTERS DRAWN: SMITH TECH. REVIEW: QUENZEL DATE: 8/92	SUB SHEET NO. _____	TITLE OF SHEET ELEVATION WALL D	DRAWING NO. PFIR 41009
APPROVED: HOWARD COUNTY - RECREATION & PARKS DIRECTOR _____ DATE _____						PKG. NO. 327 SHEET 15 OF 43	



APPROVED: HOWARD COUNTY - PUBLIC WORKS DIRECTOR _____ DATE _____ CHIEF, BUREAU OF ENGINEERING _____ DATE _____		APPROVED: HOWARD COUNTY - PLANNING & ZONING PLANNING DIRECTOR _____ DATE _____ CHIEF, DIVISION OF COMMUNITY PLANNING AND LAND DEVELOPMENT _____ DATE _____		DESIGNED: WALTERS DRAWN: SMITH TECH. REVIEW: QUENZEL DATE: 8/92	SUB SHEET NO. _____	TITLE OF SHEET ELEVATION WALL G & RETAINING WALL	DRAWING NO. PFIR 41009
APPROVED: HOWARD COUNTY - RECREATION & PARKS DIRECTOR _____ DATE _____						PKG. NO. 327 SHEET 17 OF 43	

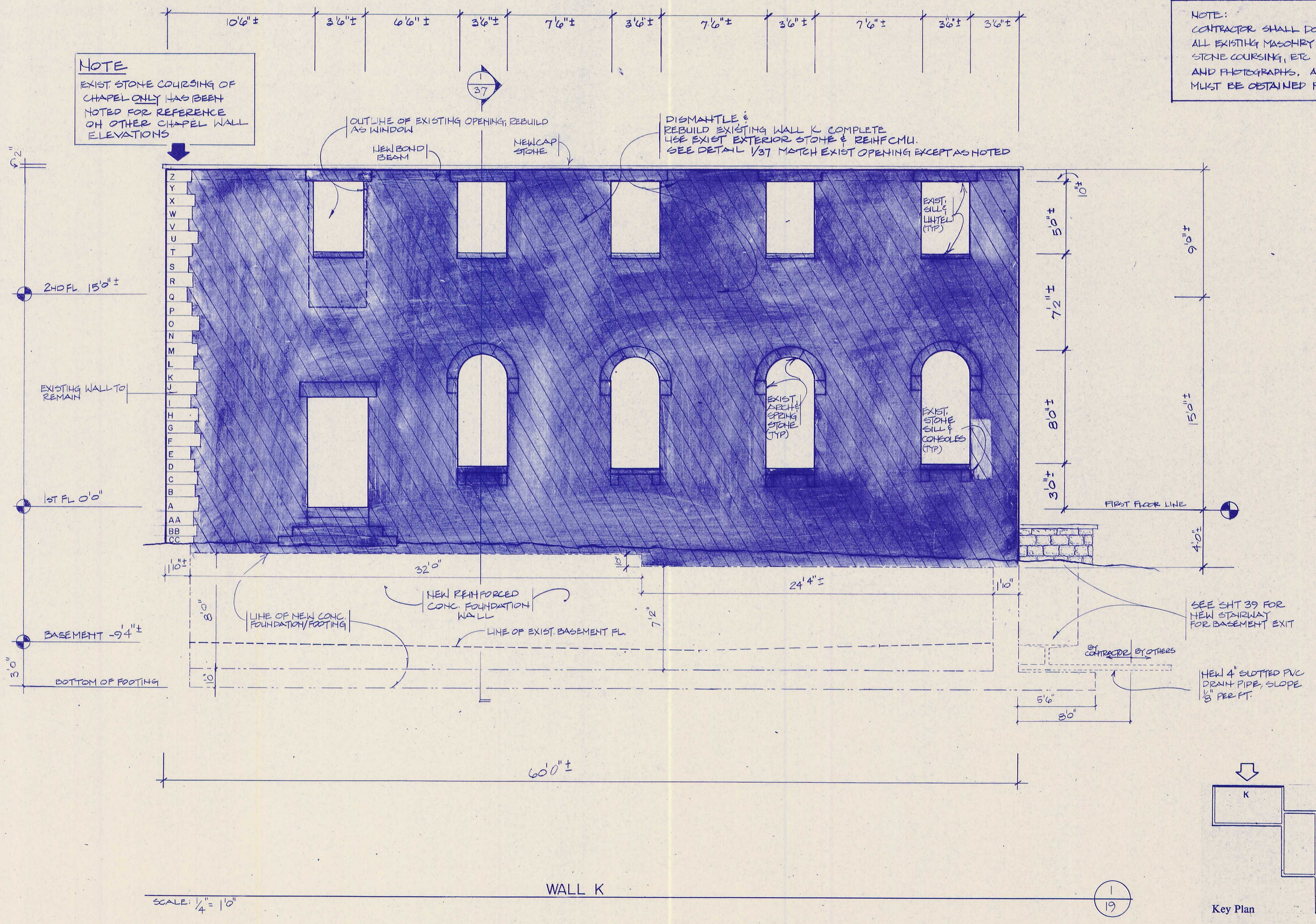


SCALE: 1/4" = 1'0"
WALL H 1/18

SCALE: 1/4" = 1'0"
WALL I 2/18

SCALE: 1/4" = 1'0"
WALL J 3/18

APPROVED:	HOWARD COUNTY - PUBLIC WORKS	HOWARD COUNTY - PLANNING & ZONING	DESIGNED:	SUB SHEET NO.	TITLE OF SHEET	DRAWING NO.
	DIRECTOR _____ DATE _____	PLANNING DIRECTOR _____ DATE _____	WALTERS			
	CHIEF, BUREAU OF ENGINEERING _____ DATE _____	CHIEF, DIVISION OF COMMUNITY PLANNING AND LAND DEVELOPMENT _____ DATE _____	DRAWN:			PKG. NO.
			SMITH			327
			TECH. REVIEW:			SHEET
			QUENZEL			18
APPROVED:	HOWARD COUNTY - RECREATION & PARKS	DIRECTOR _____ DATE _____	DATE: 8/92			OF 43



NOTE
 EXIST. STONE COURSING OF CHAPEL ONLY HAS BEEN NOTED FOR REFERENCE ON OTHER CHAPEL WALL ELEVATIONS

NOTE:
 CONTRACTOR SHALL DOCUMENT ALL EXISTING MASONRY WALLS, OPENINGS, STONE COURSING, ETC. WITH SHOP DRINGS AND PHOTOGRAPHS. ARCHITECT'S APPROVAL MUST BE OBTAINED PRIOR TO DEMOLITION.

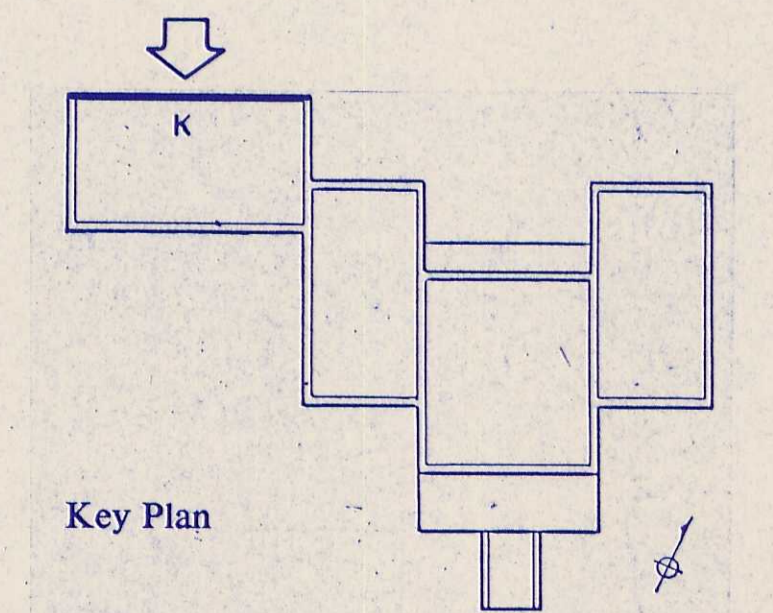
DISMANTLE & REBUILD EXISTING WALL K COMPLETE. USE EXIST. EXTERIOR STONE & REINFCMLI. SEE DETAIL 1/37 MATCH EXIST. OPENING EXCEPT AS NOTED

OUTLINE OF EXISTING OPENING; REBUILD AS WINDOW
 NEW BOND BEAM
 NEW CAP STONE

9'2"
 2ND FL 15'0"
 EXISTING WALL TO REMAIN
 1ST FL 0'0"
 BASEMENT -9'4"
 3'0"
 BOTTOM OF FOOTING

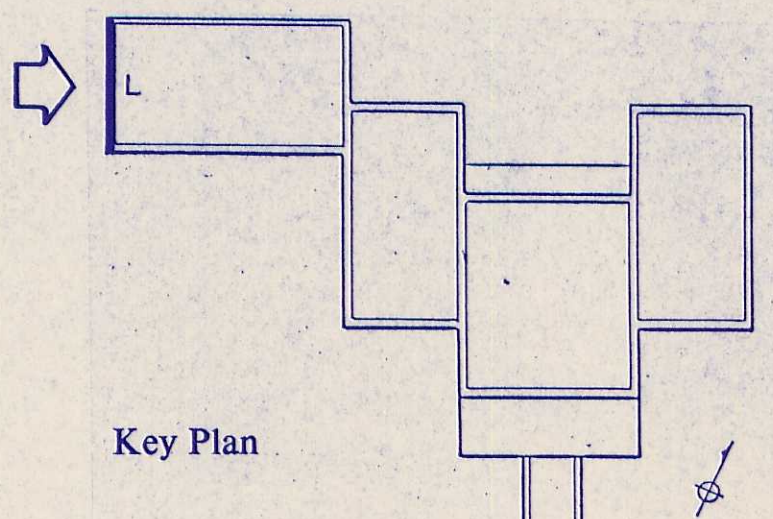
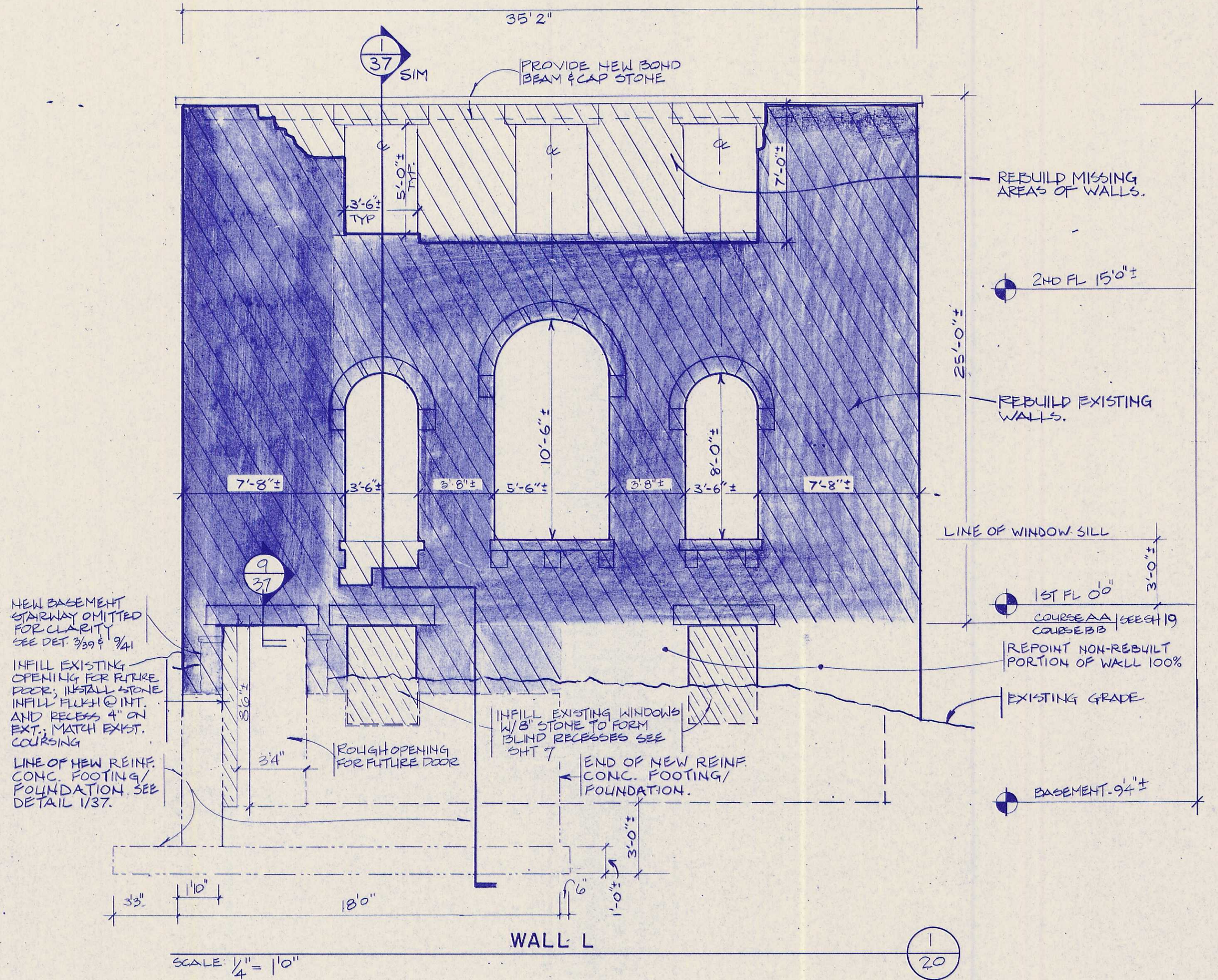
10"
 5'0"
 9'0"
 7'2"
 15'0"
 8'0"
 3'0"
 FIRST FLOOR LINE
 4'0"
 SEE SHT 39 FOR NEW STAIRWAY FOR BASEMENT EXIT
 NEW 4" SLOTTED PVC DRAIN PIPE, SLOPE 1/8" PER FT.

10"
 32'0"
 NEW REINFORCED CONC. FOUNDATION WALL
 LINE OF NEW CONC. FOUNDATION/FOOTING
 LINE OF EXIST. BASEMENT FL
 7'2"
 24'4"
 1'10"
 60'0"
 SCALE: 1/4" = 1'0"

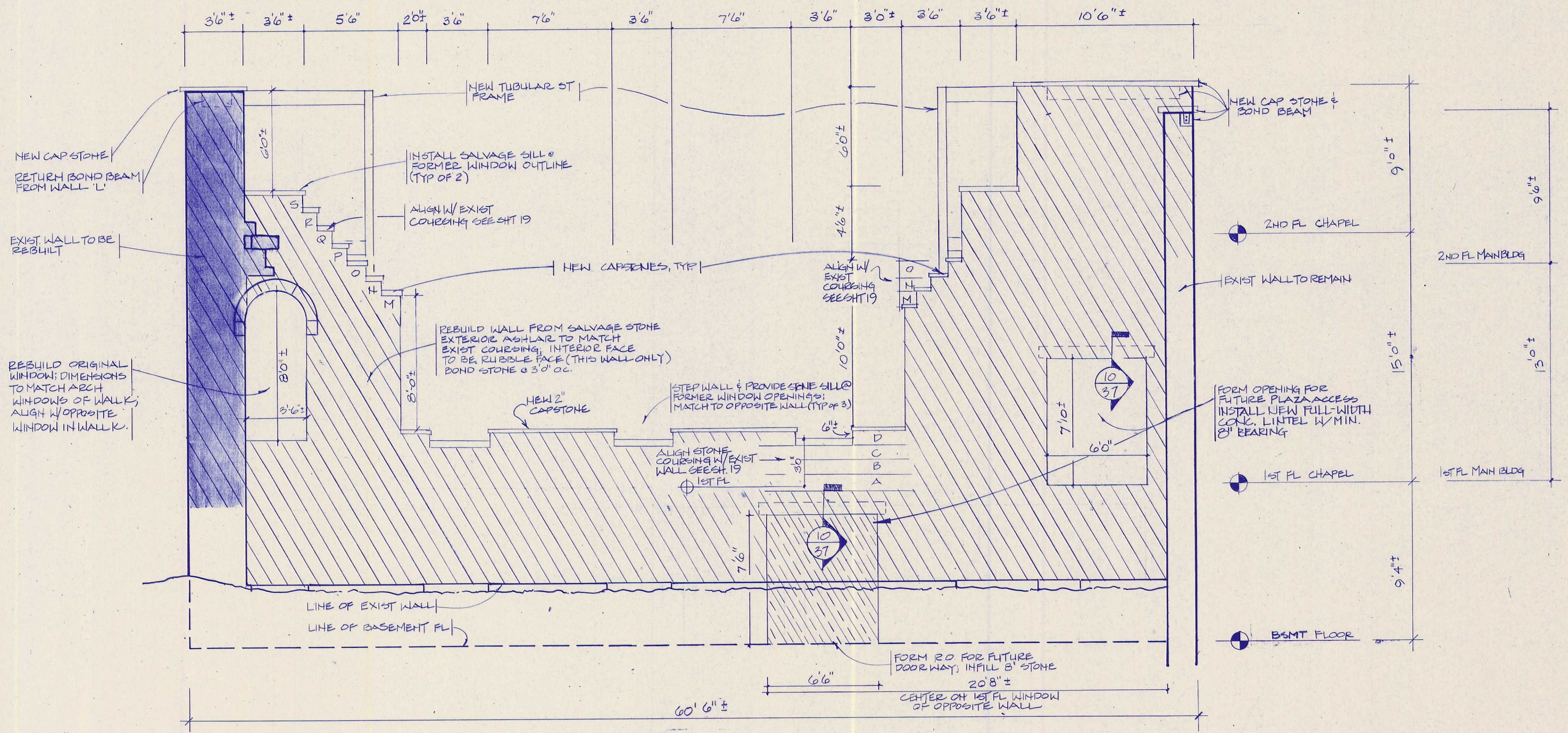


APPROVED: HOWARD COUNTY - PUBLIC WORKS DIRECTOR _____ DATE _____ CHIEF, BUREAU OF ENGINEERING _____ DATE _____		APPROVED: HOWARD COUNTY - PLANNING & ZONING PLANNING DIRECTOR _____ DATE _____ CHIEF DIVISION OF COMMUNITY PLANNING AND LAND DEVELOPMENT _____ DATE _____		DESIGNED: WALTERS DRAWN: SMITH TECH. REVIEW: QUENZEL DATE: 8 / 92	SUB SHEET NO. _____	TITLE OF SHEET ELEVATION WALL K	DRAWING NO. PFIR 41009
APPROVED: HOWARD COUNTY - RECREATION & PARKS DIRECTOR _____ DATE _____							PKG. NO. 327 SHEET 19 OF 43

NOTE:
 CONTRACTOR SHALL DOCUMENT ALL
 EXISTING MASONRY WALLS, OPENINGS,
 STONE COURSING, ETC WITH SHOP DRAWINGS
 AND PHOTOGRAPHS. ARCHITECT'S APPROVAL
 MUST BE OBTAINED PRIOR TO DEMOLITION

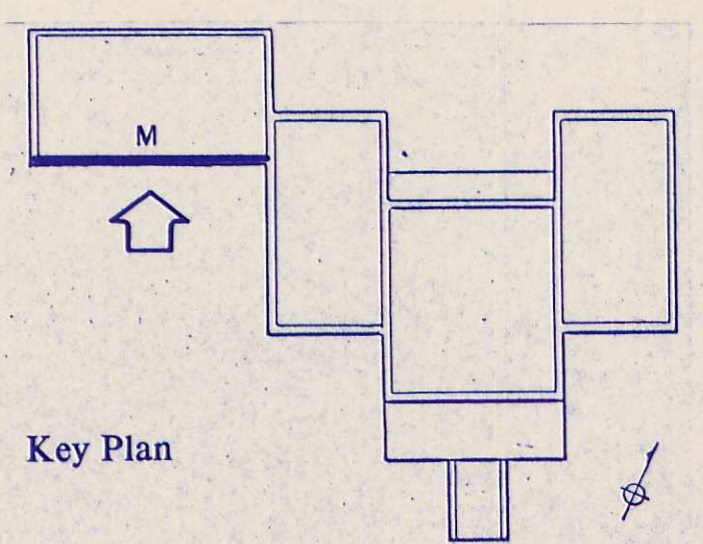


DESIGNED: WALTERS	SUB SHEET NO.	TITLE OF SHEET ELEVATION WALL L	DRAWING NO. PFIR 41009	
DRAWN: SMITH			PKG. NO.	SHEET
TECH. REVIEW: QUENZEL			327	20
DATE: 8 / 92				OF 43

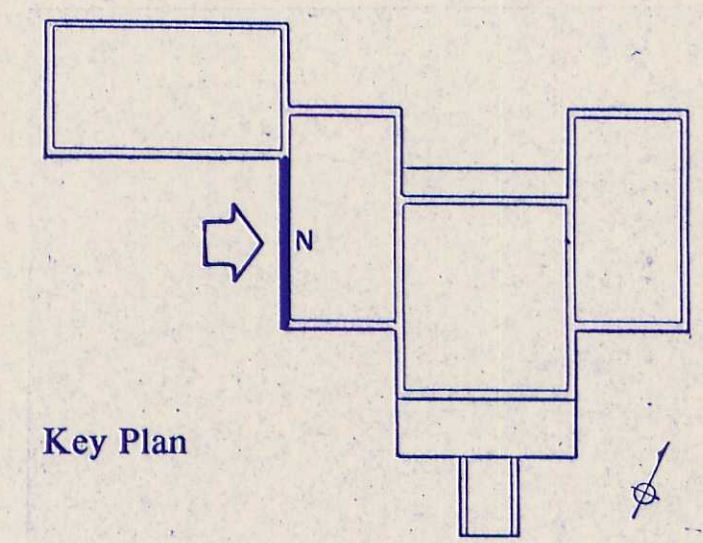
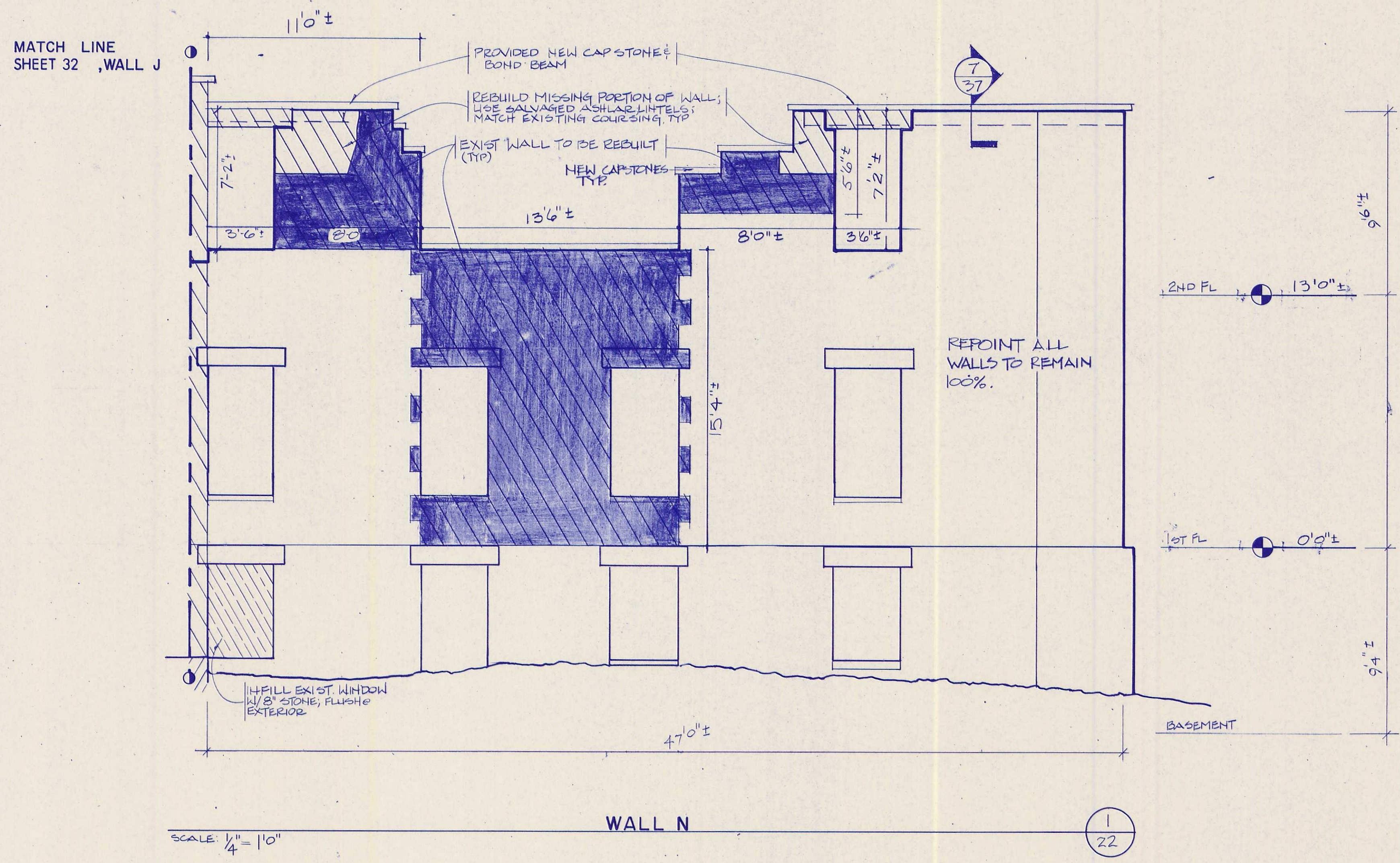


WALL M 1
21

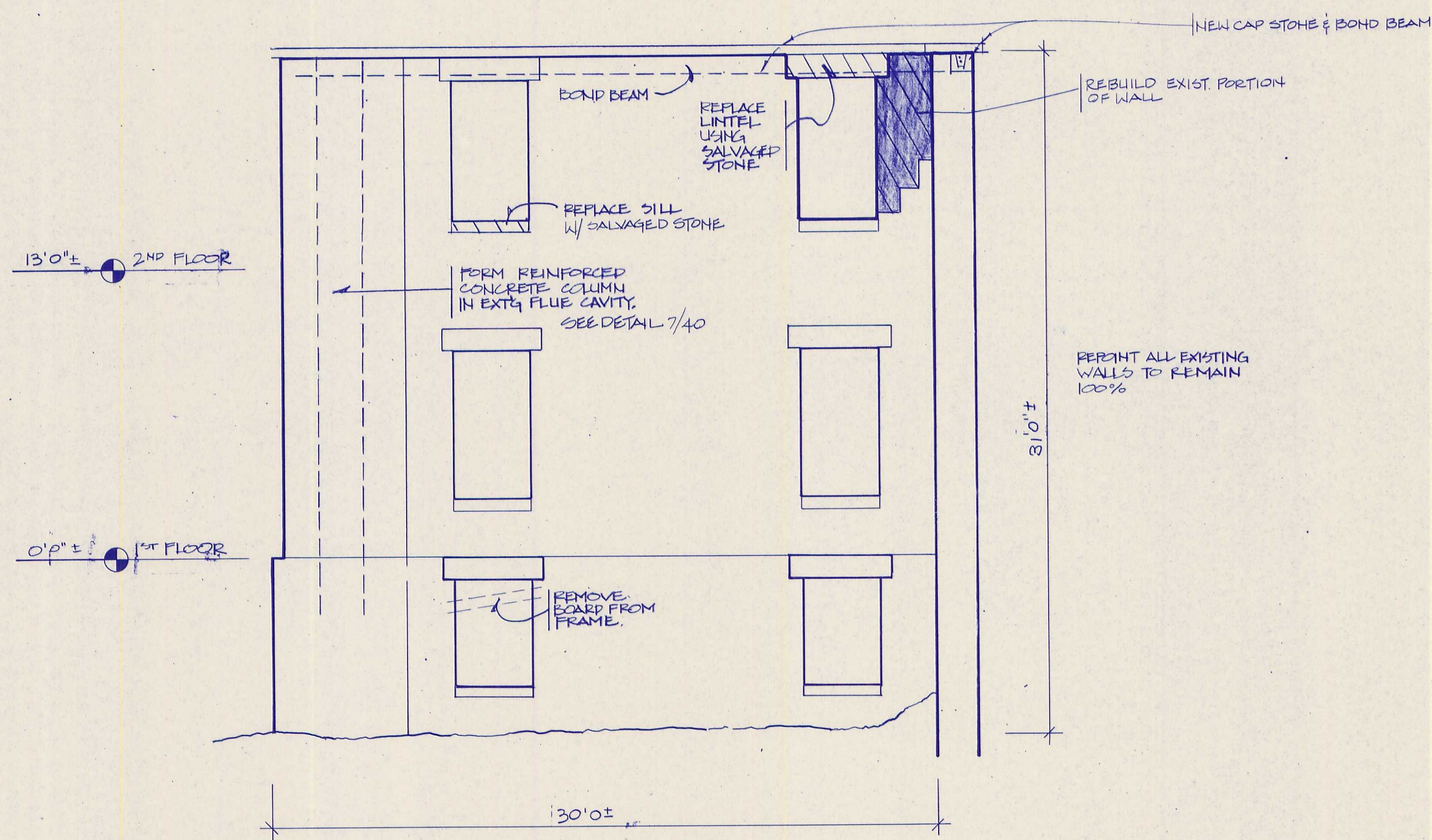
SCALE: 1/4" = 1'0"



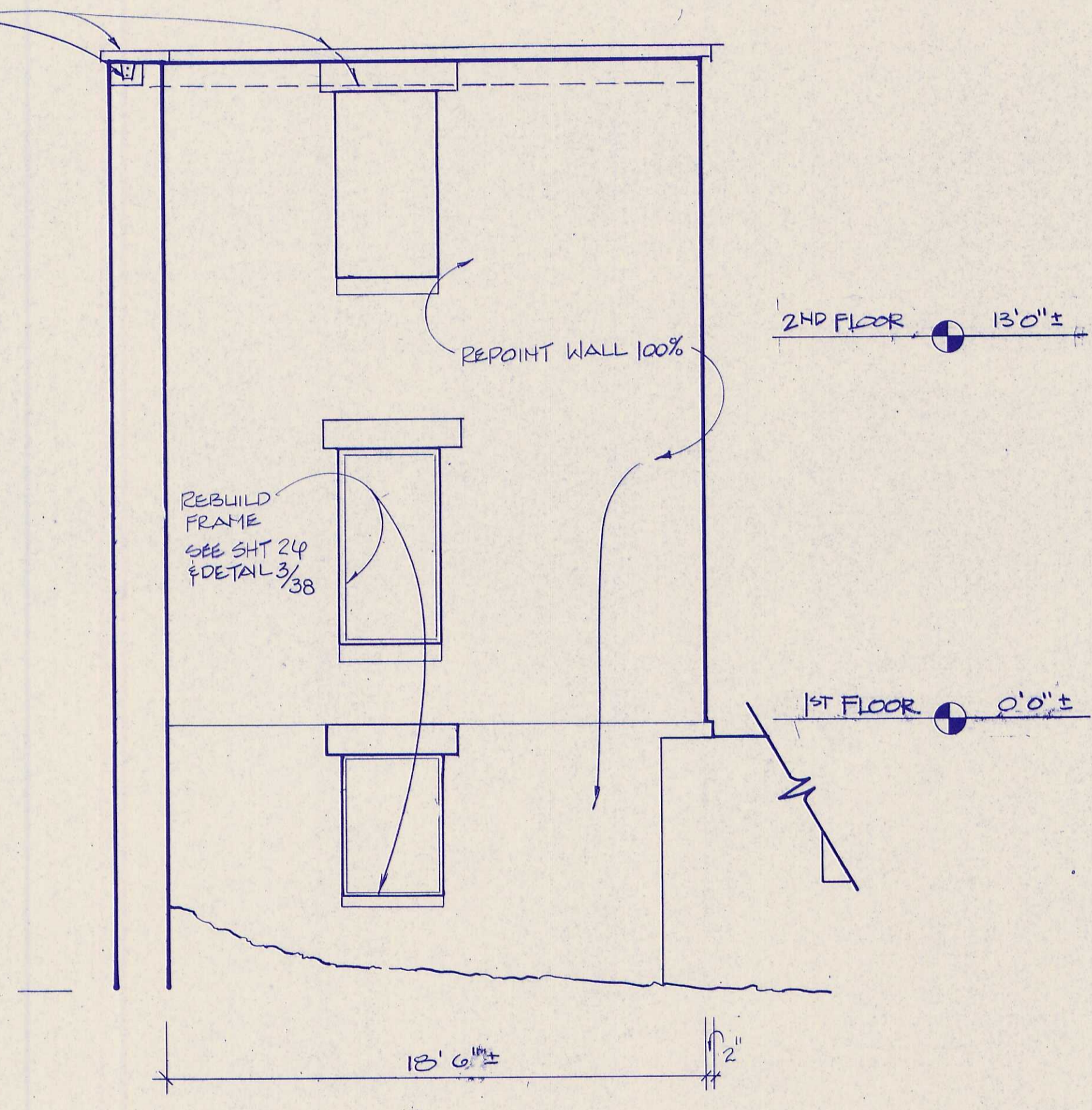
HOWARD COUNTY - PUBLIC WORKS APPROVED: _____ DATE _____ DIRECTOR _____ DATE _____ CHIEF, BUREAU OF ENGINEERING		HOWARD COUNTY - PLANNING & ZONING APPROVED: _____ DATE _____ PLANNING DIRECTOR _____ DATE _____ CHIEF DIVISION OF COMMUNITY PLANNING AND LAND DEVELOPMENT		DESIGNED: WALTERS DRAWN: SMITH TECH. REVIEW: QUENZEL DATE: 8 / 92	SUB SHEET NO. _____	TITLE OF SHEET ELEVATION WALL M	DRAWING NO. PFIR 41009 PKG. NO. 327 SHEET 21 OF 43
APPROVED: _____ DATE _____ HOWARD COUNTY - RECREATION & PARKS DIRECTOR							



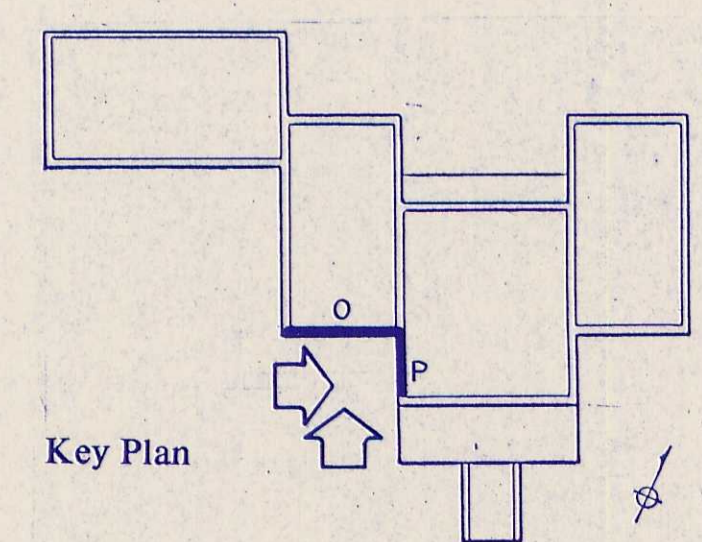
APPROVED: HOWARD COUNTY - PUBLIC WORKS DIRECTOR _____ DATE _____ CHIEF, BUREAU OF ENGINEERING _____ DATE _____		APPROVED: HOWARD COUNTY - PLANNING & ZONING PLANNING DIRECTOR _____ DATE _____ CHIEF, DIVISION OF COMMUNITY PLANNING AND LAND DEVELOPMENT _____ DATE _____		DESIGNED: WALTERS DRAWN: SMITH TECH. REVIEW: QUENZEL DATE: 8 / 92	SUB SHEET NO. _____	TITLE OF SHEET ELEVATION WALL N	DRAWING NO. PFIR 41009
APPROVED: HOWARD COUNTY - RECREATION & PARKS DIRECTOR _____ DATE _____						PKG. NO. 327 SHEET 22 OF 43	



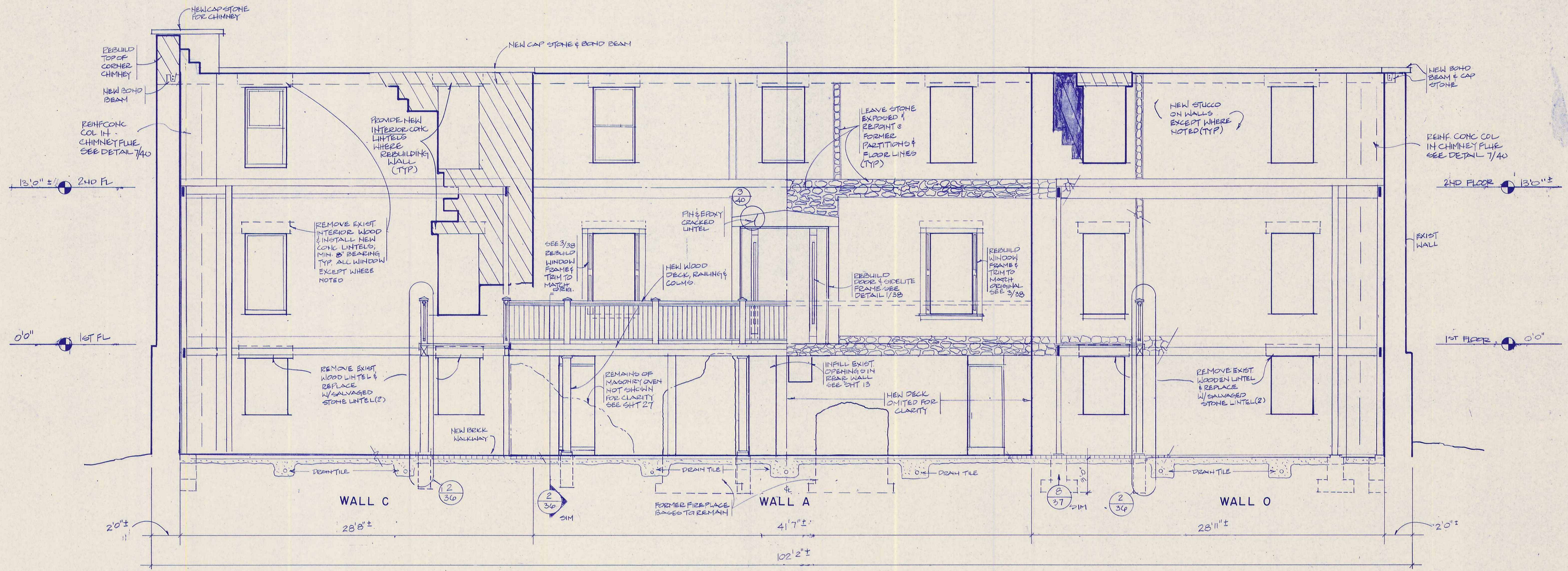
SCALE: 1/4" = 1'0"
 WALL O
 1/23



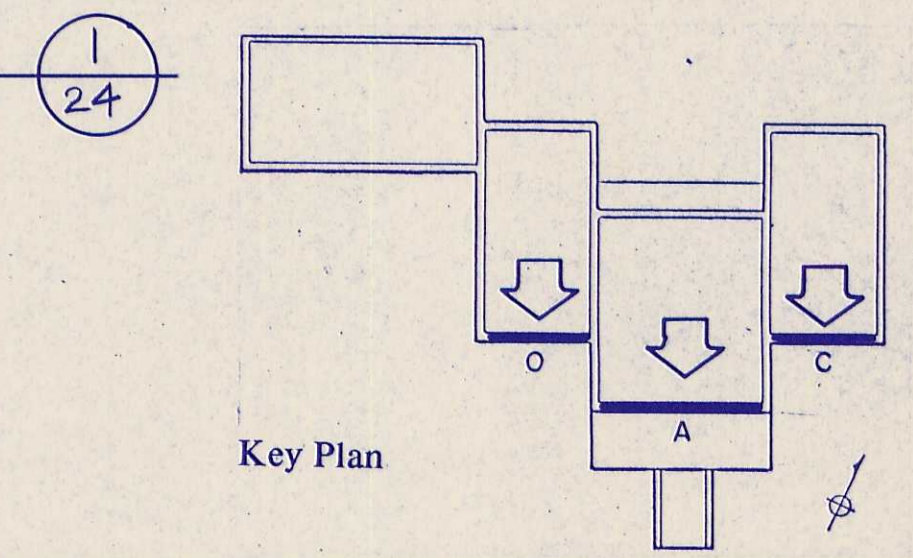
SCALE: 1/4" = 1'0"
 WALL P
 2/23



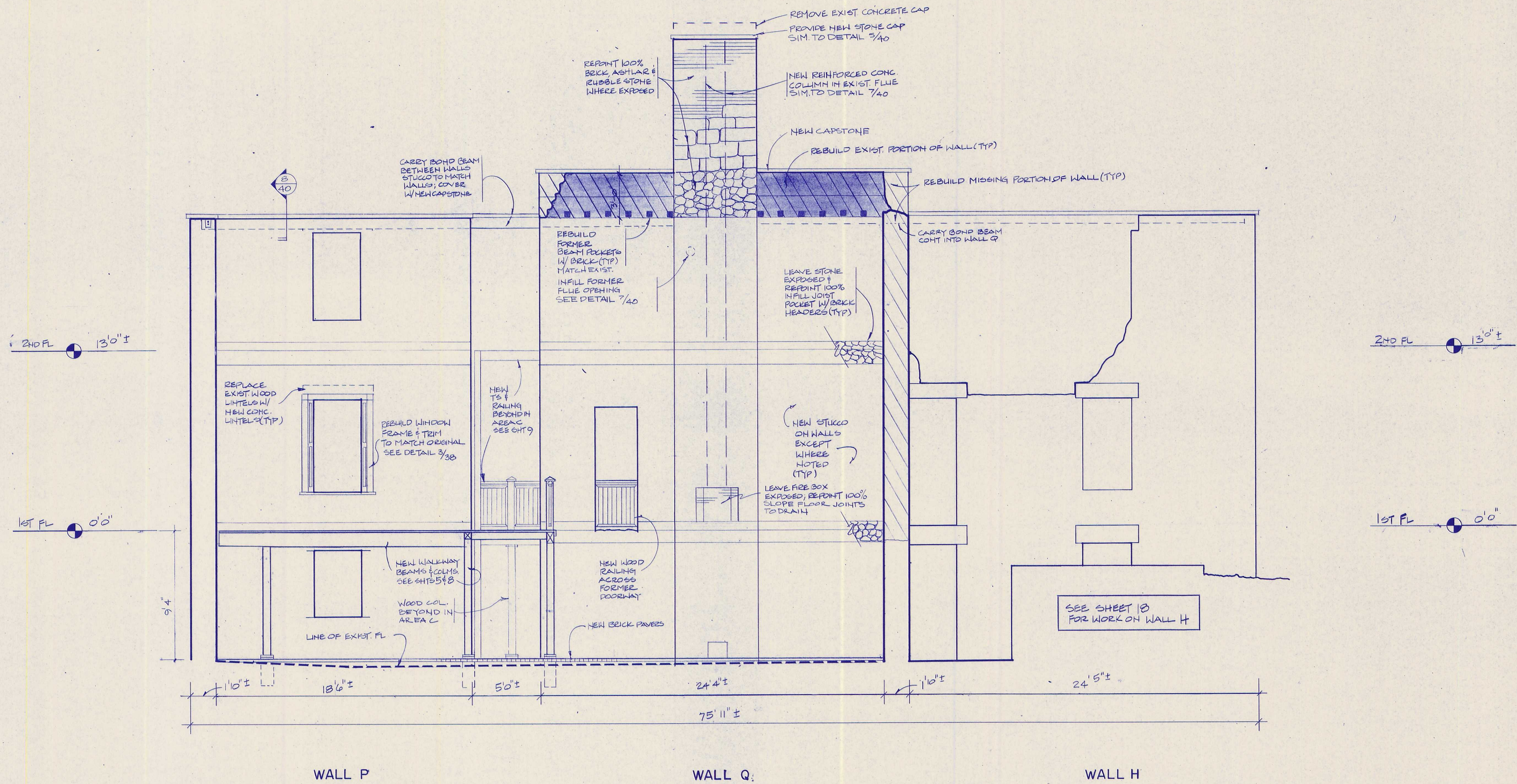
APPROVED: _____ DIRECTOR _____ DATE _____ CHIEF, BUREAU OF ENGINEERING _____ DATE _____		APPROVED: _____ PLANNING DIRECTOR _____ DATE _____ CHIEF, DIVISION OF COMMUNITY PLANNING AND LAND DEVELOPMENT _____ DATE _____		DESIGNED: WALTERS DRAWN: SMITH TECH. REVIEW: QUENZEL DATE: 8 / 92	SUB SHEET NO. _____	TITLE OF SHEET ELEVATION WALLS O,P	DRAWING NO. PFIR 41009
APPROVED: _____ HOWARD COUNTY - RECREATION & PARKS DIRECTOR _____ DATE _____						PKG. NO. 327 SHEET 23 OF 43	



SECTION
SCALE 1/4" = 1'0"

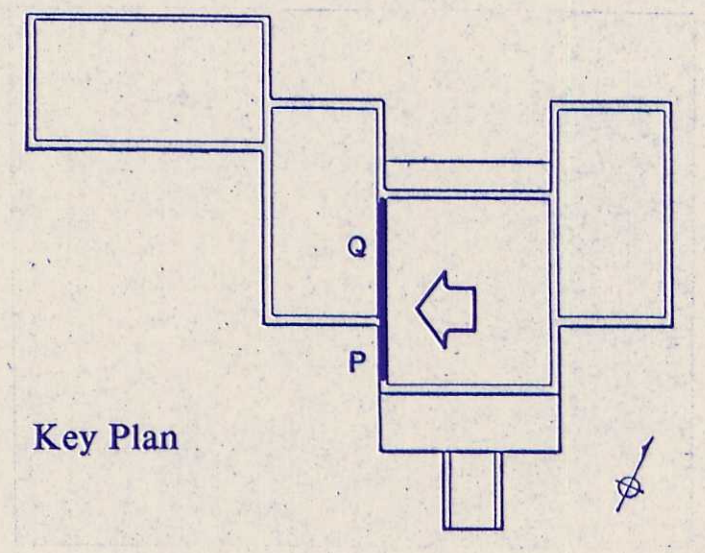


HOWARD COUNTY - PUBLIC WORKS APPROVED: DIRECTOR _____ DATE _____ CHIEF, BUREAU OF ENGINEERING _____ DATE _____		HOWARD COUNTY - PLANNING & ZONING APPROVED: PLANNING DIRECTOR _____ DATE _____ CHIEF, DIVISION OF COMMUNITY PLANNING AND LAND DEVELOPMENT _____ DATE _____		DESIGNED: WALTERS DRAWN: SMITH TECH. REVIEW: QUENZEL DATE: 8 / 92	SUB SHEET NO. _____	TITLE OF SHEET SECTION WALLS C,A,O	DRAWING NO. PFIR 41009 PKG. NO. 327 SHEET 24 OF 43
APPROVED: HOWARD COUNTY - RECREATION & PARKS DIRECTOR _____ DATE _____							

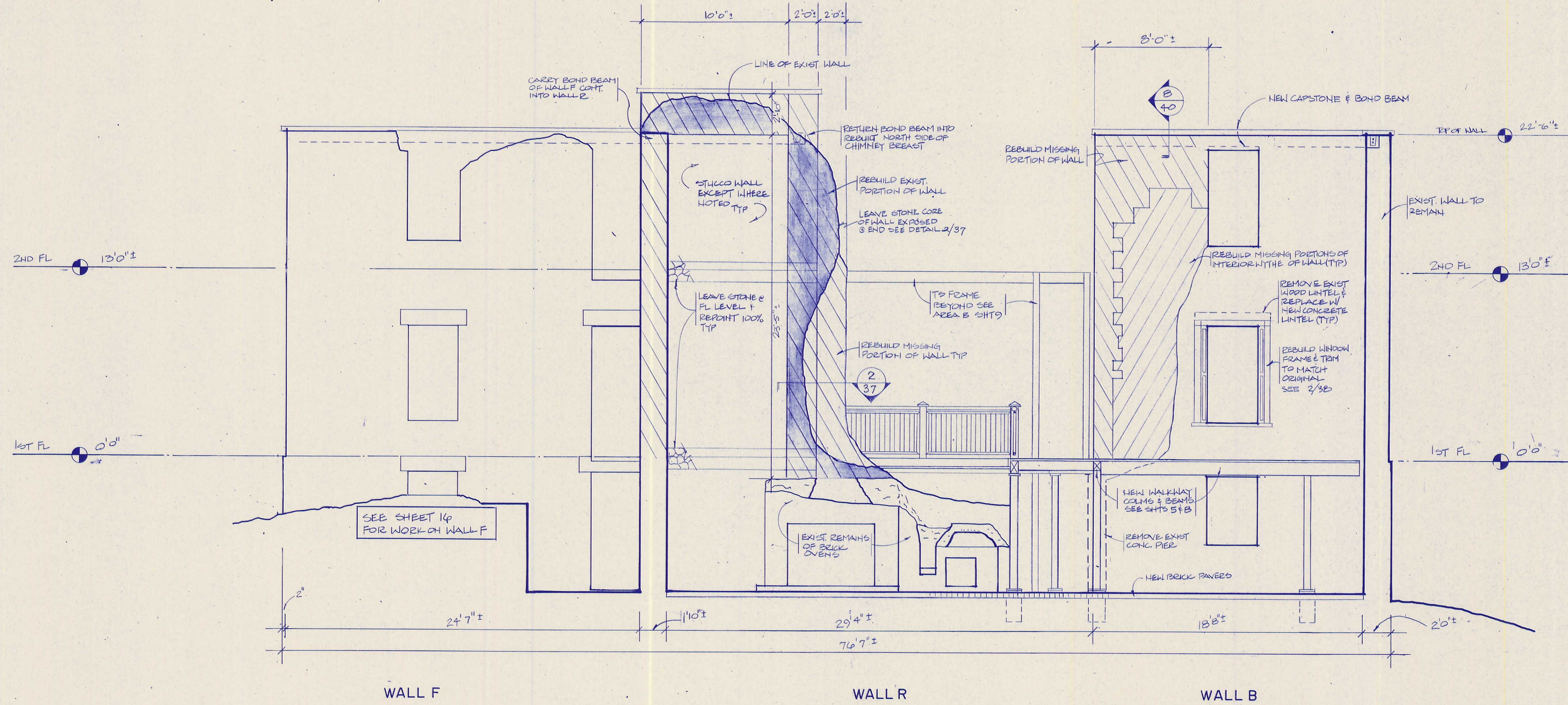


SECTION
SCALE: 1/4" = 1'0"

1
26

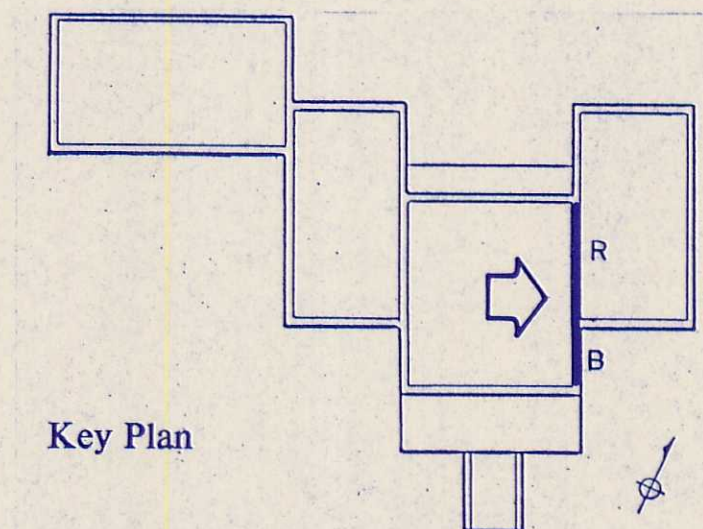


HOWARD COUNTY - PUBLIC WORKS APPROVED: DIRECTOR _____ DATE _____ CHIEF, BUREAU OF ENGINEERING _____ DATE _____		HOWARD COUNTY - PLANNING & ZONING APPROVED: PLANNING DIRECTOR _____ DATE _____ CHIEF, DIVISION OF COMMUNITY PLANNING AND LAND DEVELOPMENT _____ DATE _____		DESIGNED: WALTERS DRAWN: SMITH TECH. REVIEW: QUENZEL DATE: 8/92	SUB SHEET NO. _____	TITLE OF SHEET SECTION WALL Q,P	DRAWING NO. PFIR 41009
APPROVED: HOWARD COUNTY - RECREATION & PARKS DIRECTOR _____ DATE _____						PKG. NO. 327 SHEET 26 OF 43	



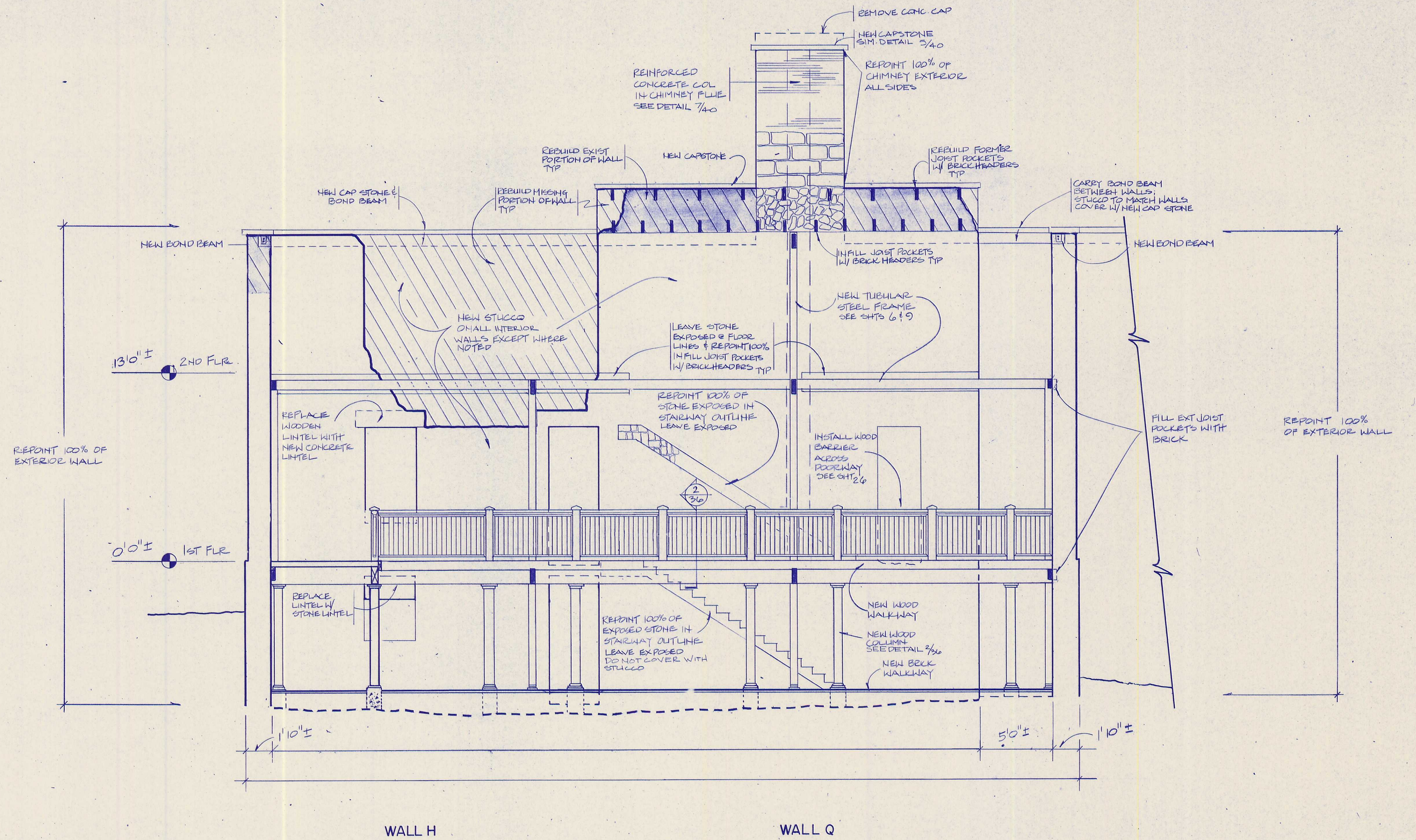
SECTION
SCALE: 1/4" = 1'0"

1
27



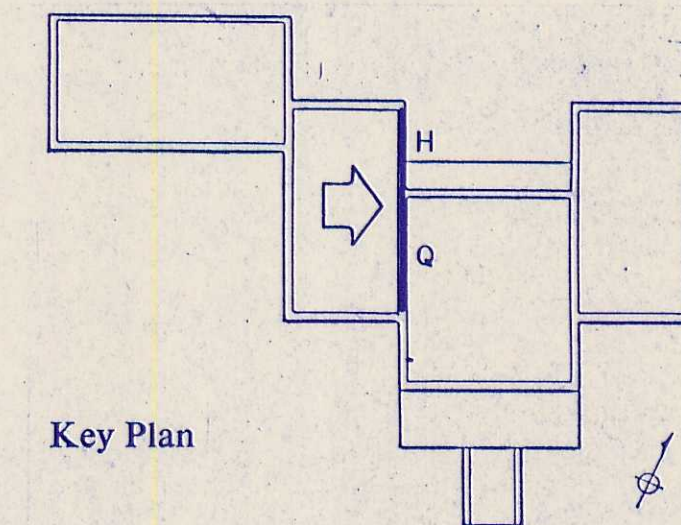
Key Plan

APPROVED: HOWARD COUNTY - PUBLIC WORKS DIRECTOR _____ DATE _____ CHIEF, BUREAU OF ENGINEERING _____ DATE _____		APPROVED: HOWARD COUNTY - PLANNING & ZONING PLANNING DIRECTOR _____ DATE _____ CHIEF, DIVISION OF COMMUNITY PLANNING AND LAND DEVELOPMENT _____ DATE _____		DESIGNED: WALTERS DRAWN: SMITH TECH. REVIEW: QUENZEL DATE: 8 / 92	SUB SHEET NO. _____	TITLE OF SHEET SECTION WALLS R, B	DRAWING NO. PFIR 41009
APPROVED: HOWARD COUNTY - RECREATION & PARKS DIRECTOR _____ DATE _____						PKG. NO. 327	SHEET 27 OF 43



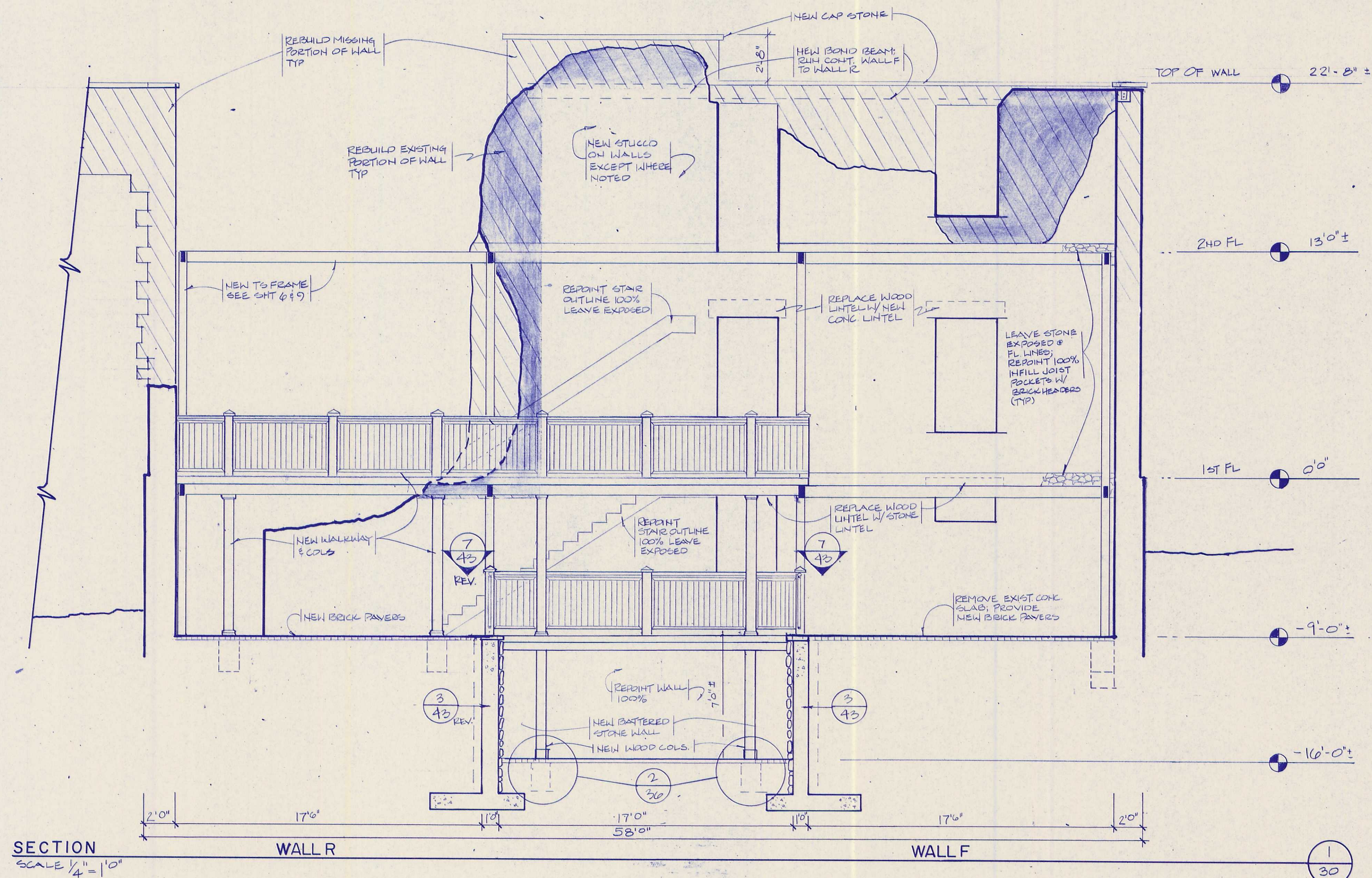
SECTION
SCALE 1/4" = 1'0"

1
29

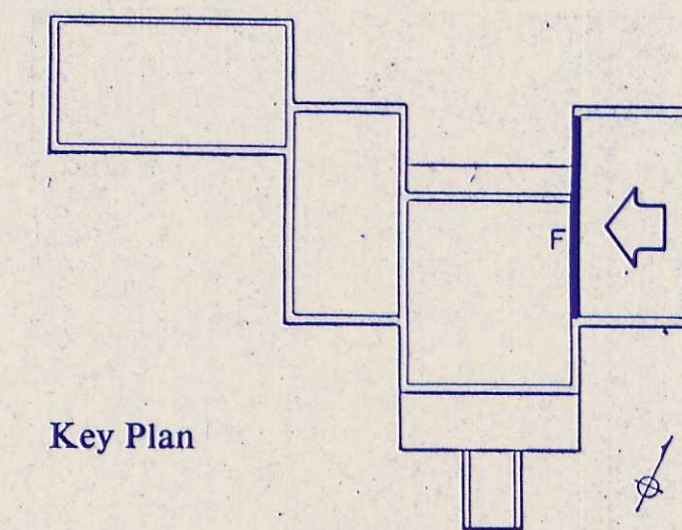


Key Plan

HOWARD COUNTY - PUBLIC WORKS APPROVED: DIRECTOR _____ DATE _____ CHIEF, BUREAU OF ENGINEERING _____ DATE _____		HOWARD COUNTY - PLANNING & ZONING APPROVED: PLANNING DIRECTOR _____ DATE _____ CHIEF, DIVISION OF COMMUNITY PLANNING AND LAND DEVELOPMENT _____ DATE _____		DESIGNED: WALTERS DRAWN: SMITH TECH. REVIEW: QUENZEL DATE: 8 / 92	SUB SHEET NO. _____	TITLE OF SHEET SECTION WALLS H, Q	DRAWING NO. PFIR 41009
APPROVED: HOWARD COUNTY - RECREATION & PARKS DIRECTOR _____ DATE _____						PKG. NO. 327 SHEET 29 OF 43	

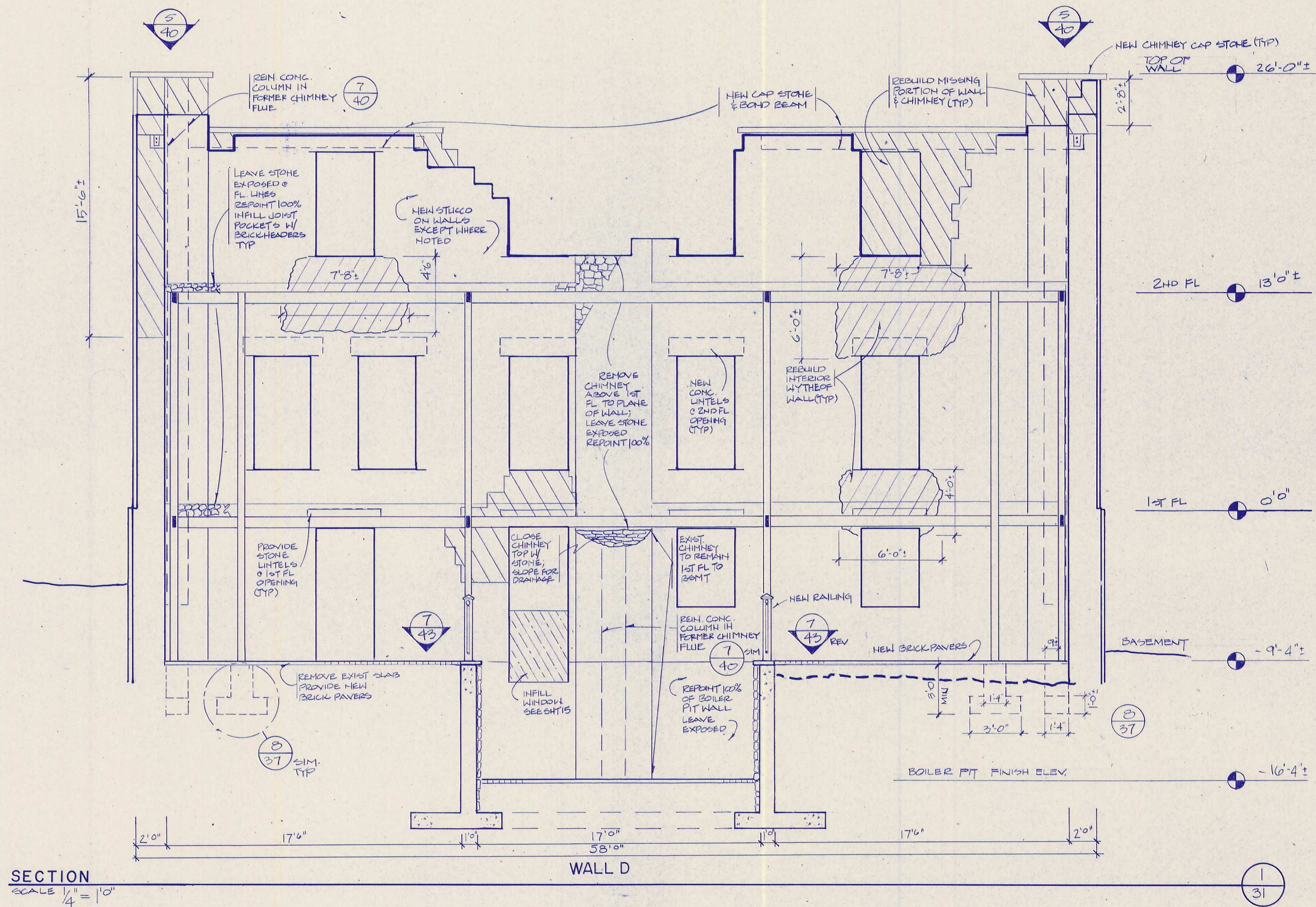


SECTION
SCALE 1/4" = 1'-0"

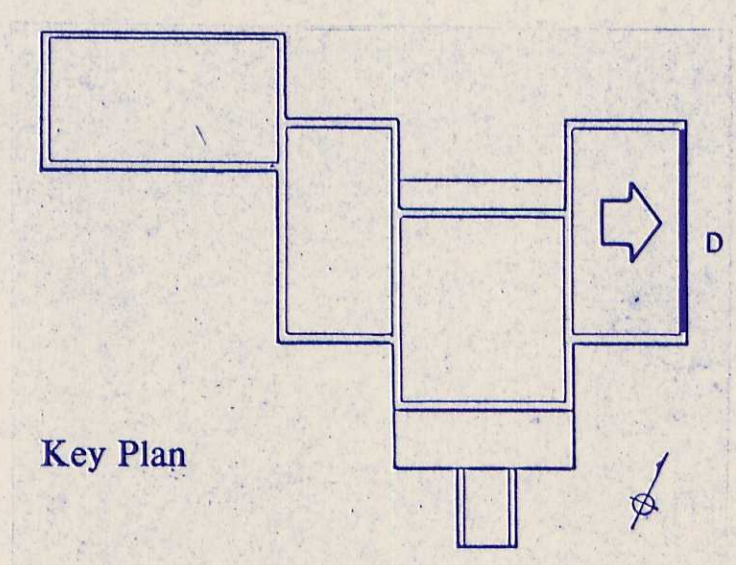


Key Plan

HOWARD COUNTY - PUBLIC WORKS APPROVED: DIRECTOR _____ DATE _____ CHIEF, BUREAU OF ENGINEERING _____ DATE _____		HOWARD COUNTY - PLANNING & ZONING APPROVED: PLANNING DIRECTOR _____ DATE _____ CHIEF, DIVISION OF COMMUNITY PLANNING AND LAND DEVELOPMENT _____ DATE _____		DESIGNED: WALTERS DRAWN: SMITH TECH. REVIEW: QUENZEL DATE: 8 / 92	SUB SHEET NO. _____	TITLE OF SHEET SECTION WALLS R,F	DRAWING NO. PFIR 41009 PKG. NO. 327 SHEET NO. 30 OF 43
APPROVED: HOWARD COUNTY - RECREATION & PARKS DIRECTOR _____ DATE _____							

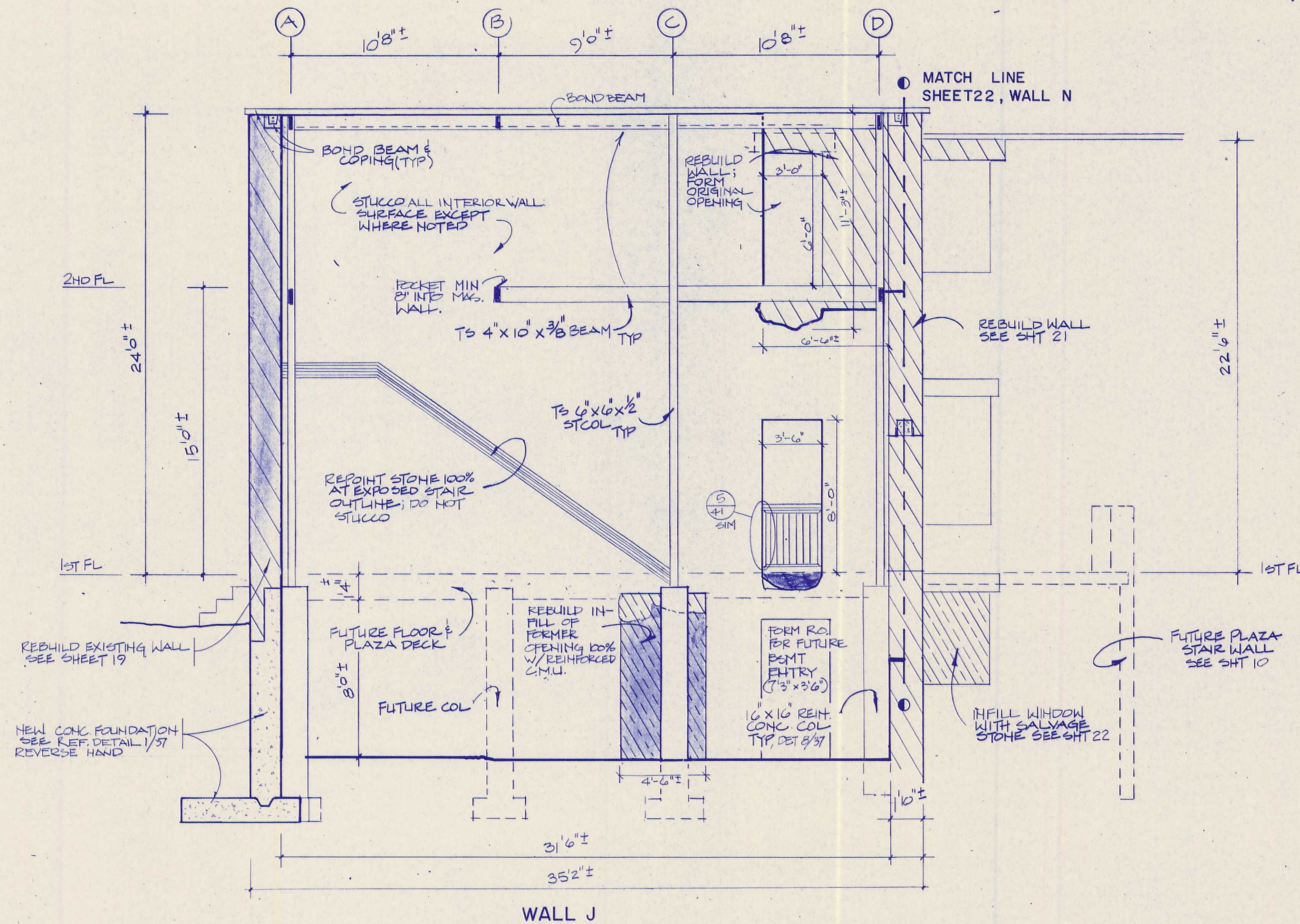


SECTION
SCALE 1/4" = 1'0"



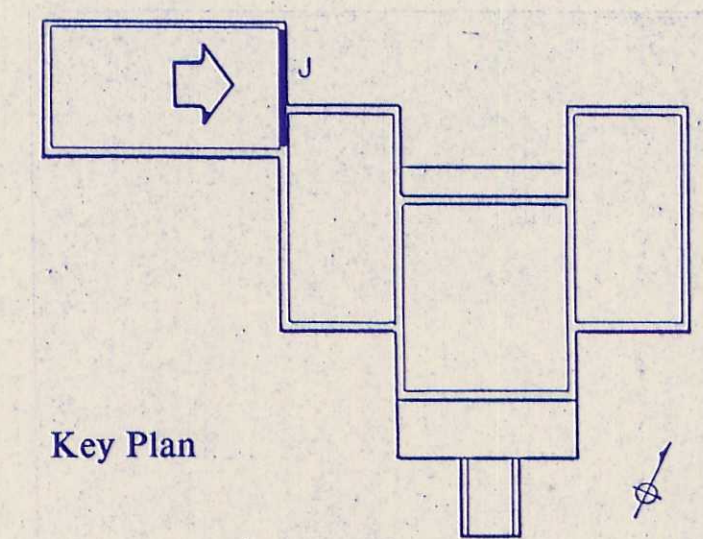
Key Plan

APPROVED: HOWARD COUNTY - PUBLIC WORKS DIRECTOR _____ DATE _____ CHIEF, BUREAU OF ENGINEERING _____ DATE _____		APPROVED: HOWARD COUNTY - PLANNING & ZONING PLANNING DIRECTOR _____ DATE _____ CHIEF, DIVISION OF COMMUNITY PLANNING AND LAND DEVELOPMENT _____ DATE _____		DESIGNED: WALTERS DRAWN: SMITH TECH. REVIEW: QUENZEL DATE: 8 / 92	SUB SHEET NO. _____	TITLE OF SHEET SECTION WALL D	DRAWING NO. PFIR 41009
APPROVED: HOWARD COUNTY - RECREATION & PARKS DIRECTOR _____ DATE _____							PKG. NO. 327 SHEET 31 OF 43



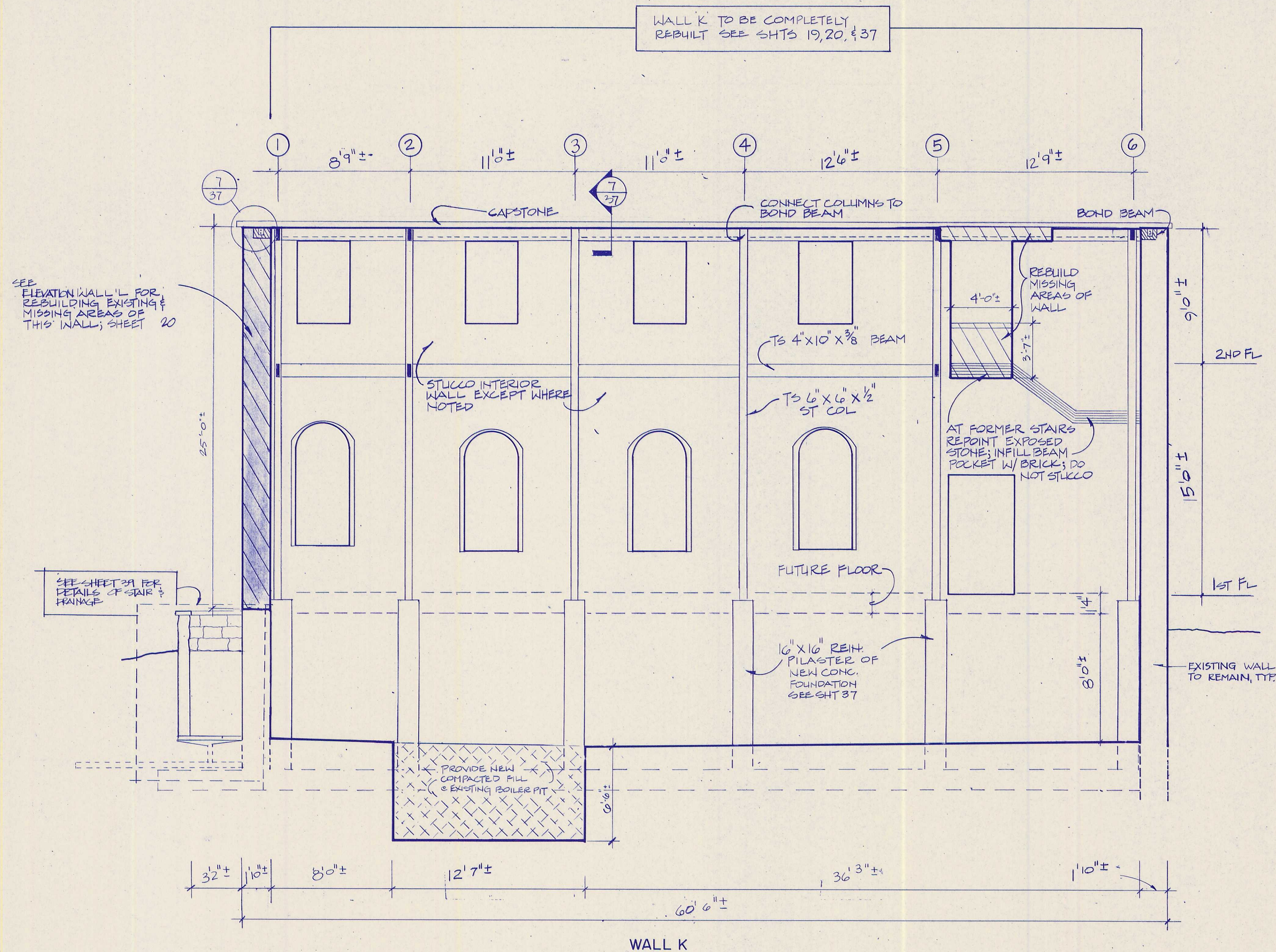
SECTION
SCALE 1/4" = 1'-0"

32



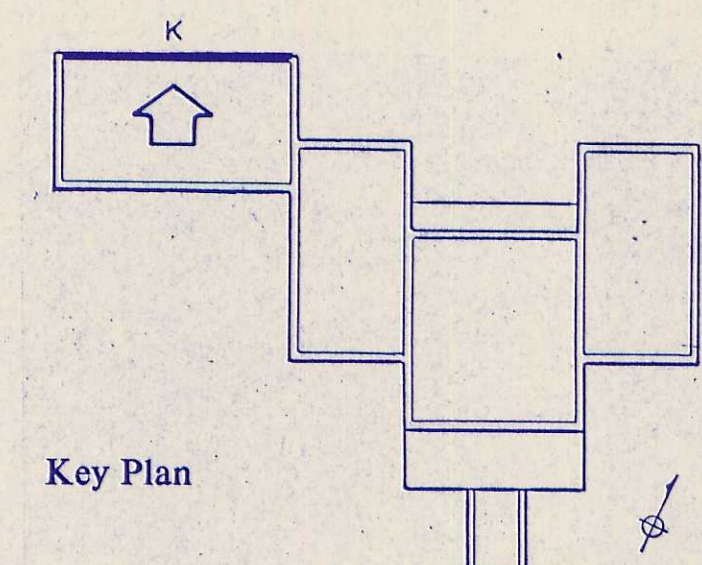
Key Plan

HOWARD COUNTY - PUBLIC WORKS APPROVED: DIRECTOR _____ DATE _____ CHIEF, BUREAU OF ENGINEERING _____ DATE _____		HOWARD COUNTY - PLANNING & ZONING APPROVED: PLANNING DIRECTOR _____ DATE _____ CHIEF, DIVISION OF COMMUNITY PLANNING AND LAND DEVELOPMENT _____ DATE _____		DESIGNED: WALTERS DRAWN: SMITH TECH. REVIEW: QUENZEL DATE: 8 / 92	SUB SHEET NO. _____	TITLE OF SHEET SECTION WALL J	DRAWING NO. PFIR 41009
APPROVED: HOWARD COUNTY - RECREATION & PARKS DIRECTOR _____ DATE _____						PKG. NO. 327 SHEET 32 OF 43	



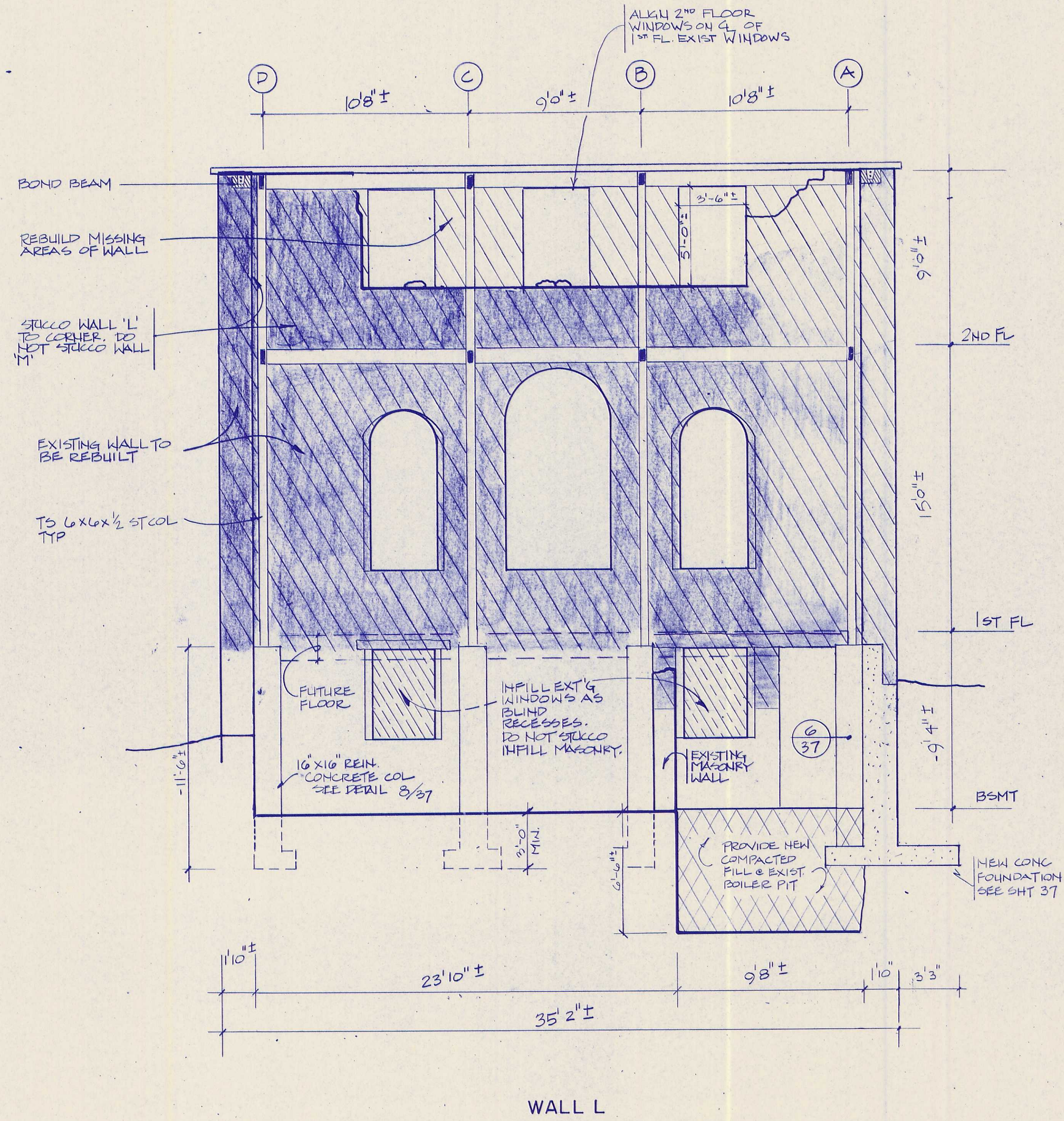
SECTION
SCALE 1/4" = 1'-0"

1
33

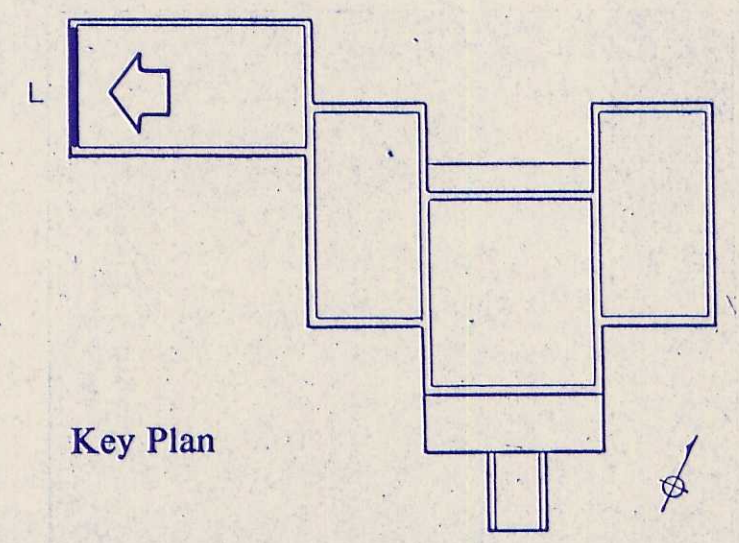


Key Plan

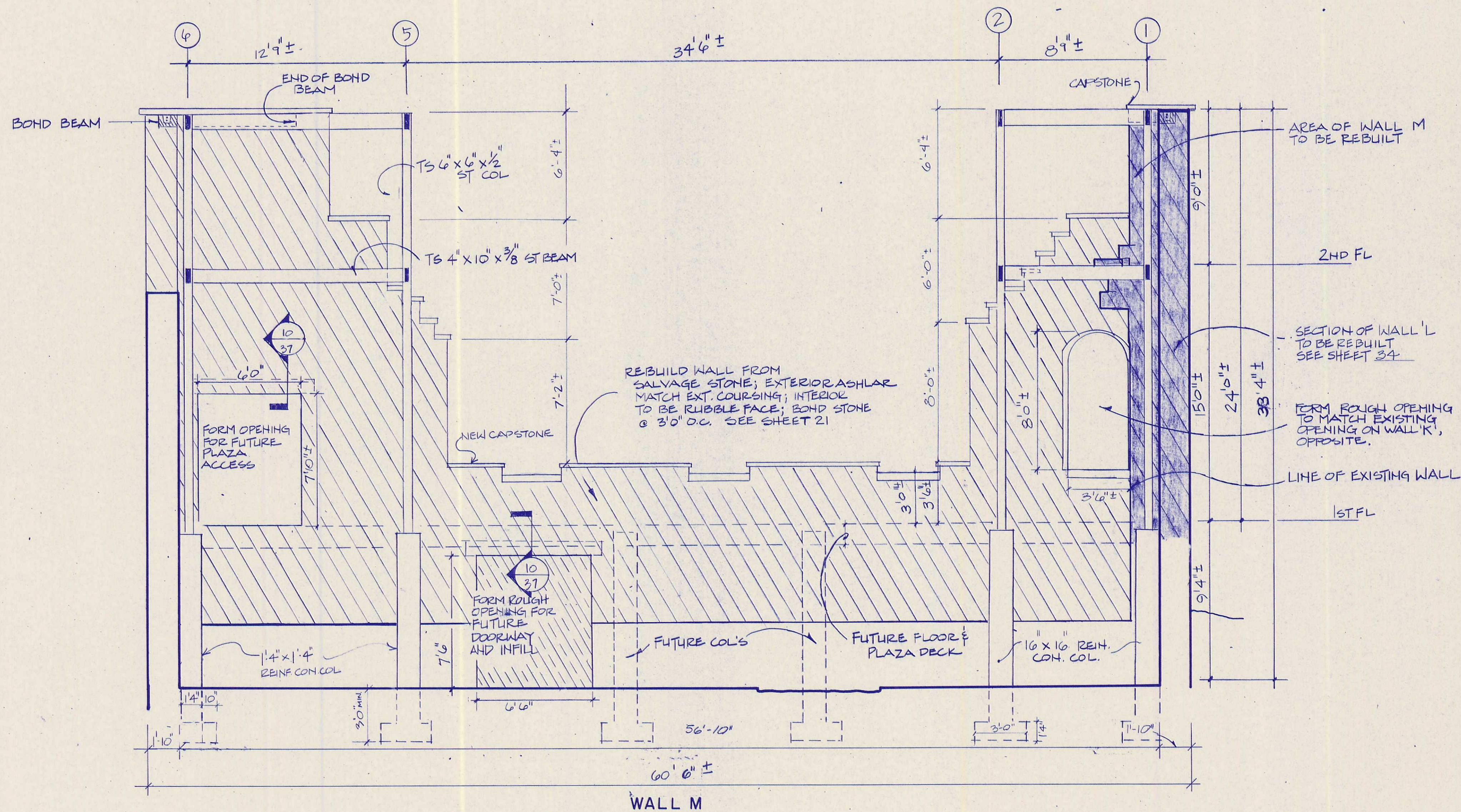
APPROVED: HOWARD COUNTY-PUBLIC WORKS DIRECTOR _____ DATE _____ CHIEF, BUREAU OF ENGINEERING _____ DATE _____		APPROVED: HOWARD COUNTY-PLANNING & ZONING PLANNING DIRECTOR _____ DATE _____ CHIEF, DIVISION OF COMMUNITY PLANNING AND LAND DEVELOPMENT _____ DATE _____		DESIGNED: WALTERS DRAWN: SMITH TECH. REVIEW: QUENZEL DATE: 8/92	SUB SHEET NO. _____	TITLE OF SHEET SECTION WALL K	DRAWING NO. PFIR 41009
APPROVED: HOWARD COUNTY-RECREATION & PARKS DIRECTOR _____ DATE _____							PKG. NO. 327 SHEET 33 OF 43



SECTION
SCALE: 1/4" = 1'0"

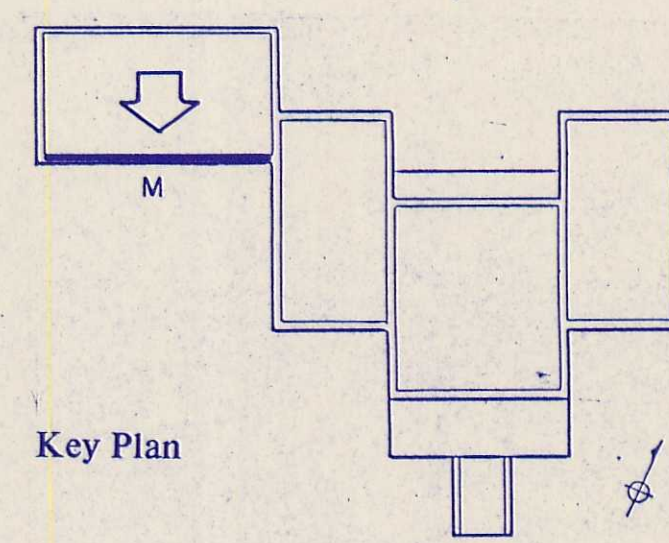


APPROVED: HOWARD COUNTY - PUBLIC WORKS DIRECTOR _____ DATE _____ CHIEF, BUREAU OF ENGINEERING _____ DATE _____		APPROVED: HOWARD COUNTY - PLANNING & ZONING PLANNING DIRECTOR _____ DATE _____ CHIEF, DIVISION OF COMMUNITY PLANNING AND LAND DEVELOPMENT _____ DATE _____		DESIGNED: WALTERS DRAWN: SMITH TECH. REVIEW: QUENZEL DATE: 8 / 92	SUB SHEET NO. _____	TITLE OF SHEET SECTION WALL L	DRAWING NO. PFIR 41009
APPROVED: HOWARD COUNTY - RECREATION & PARKS DIRECTOR _____ DATE _____						PKG. NO. 327 SHEET 34 OF 43	



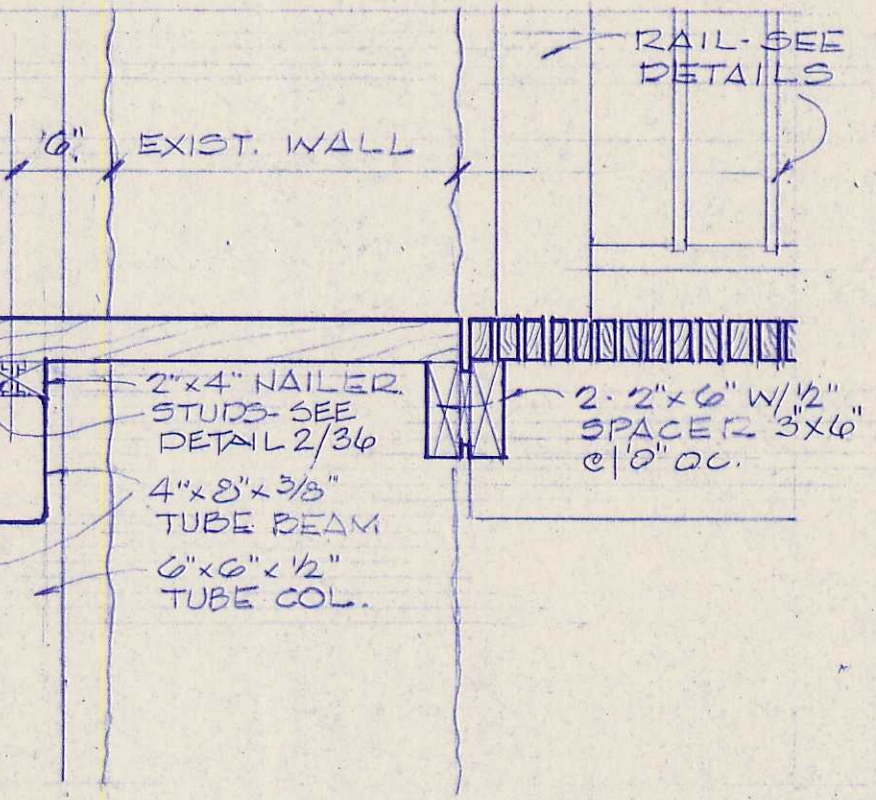
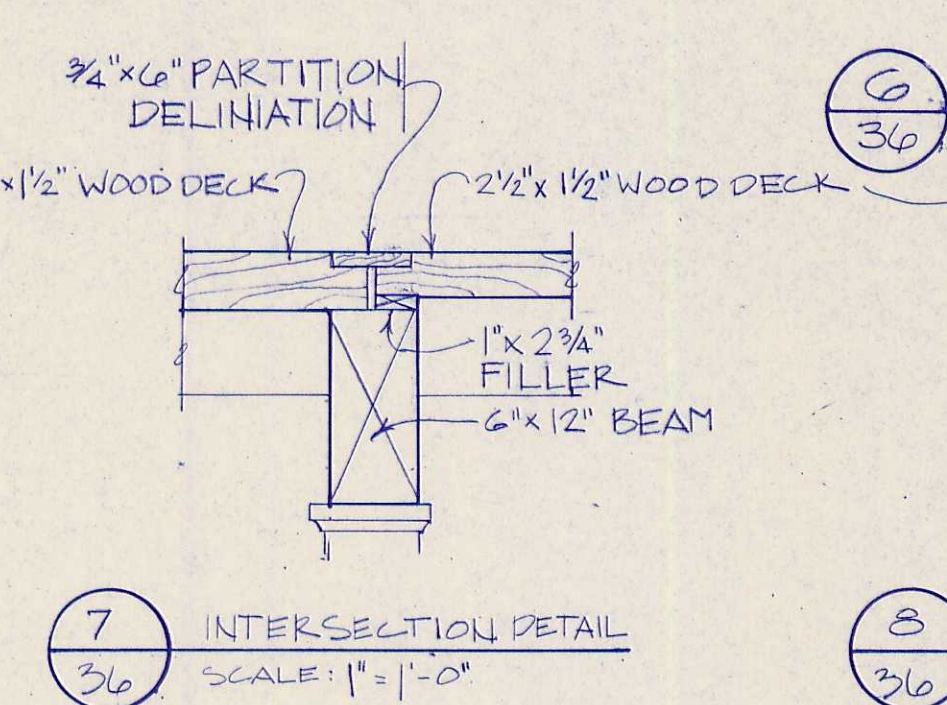
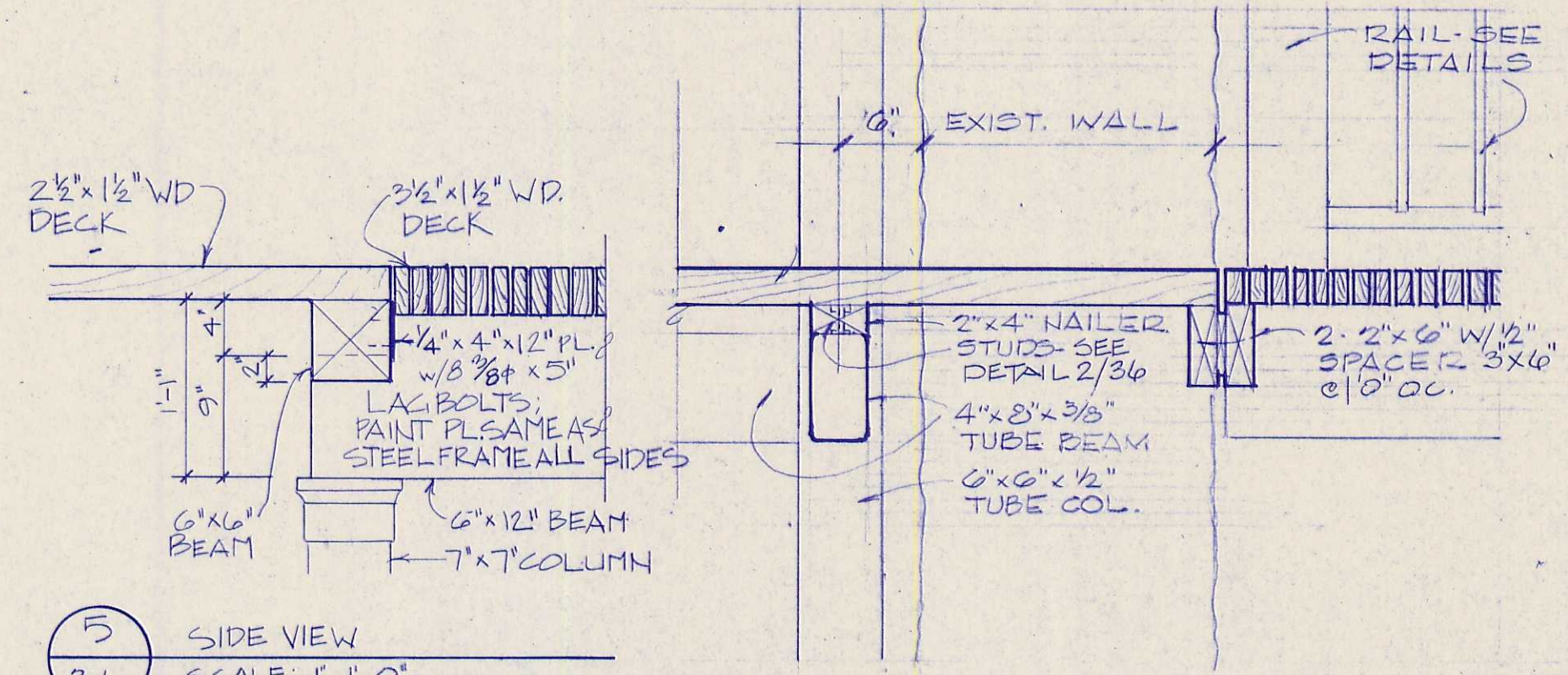
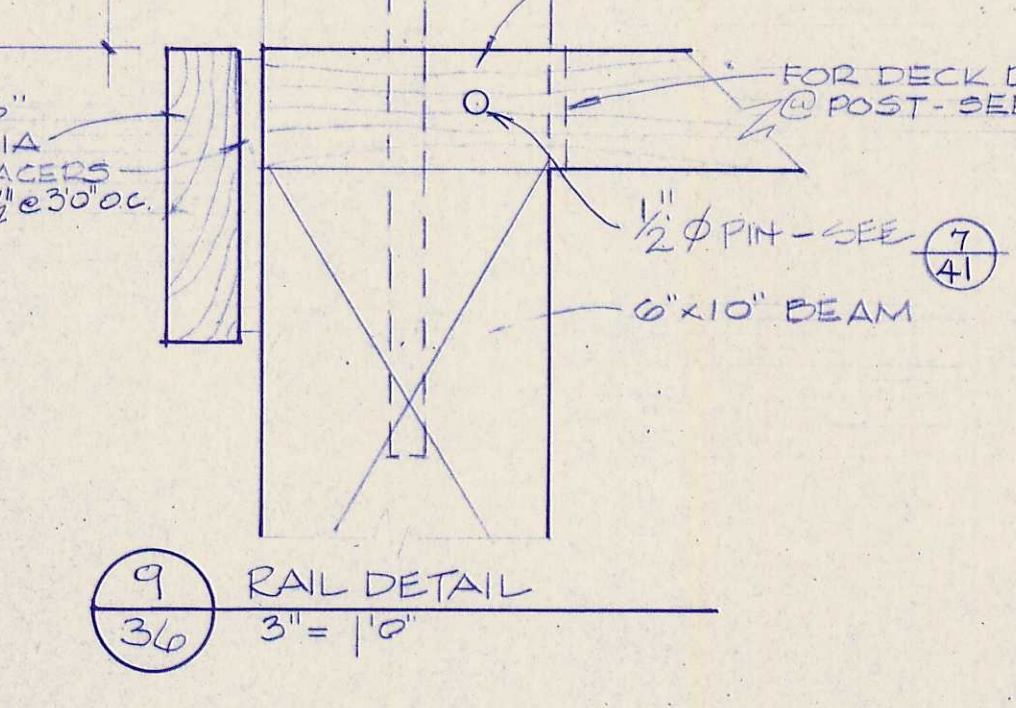
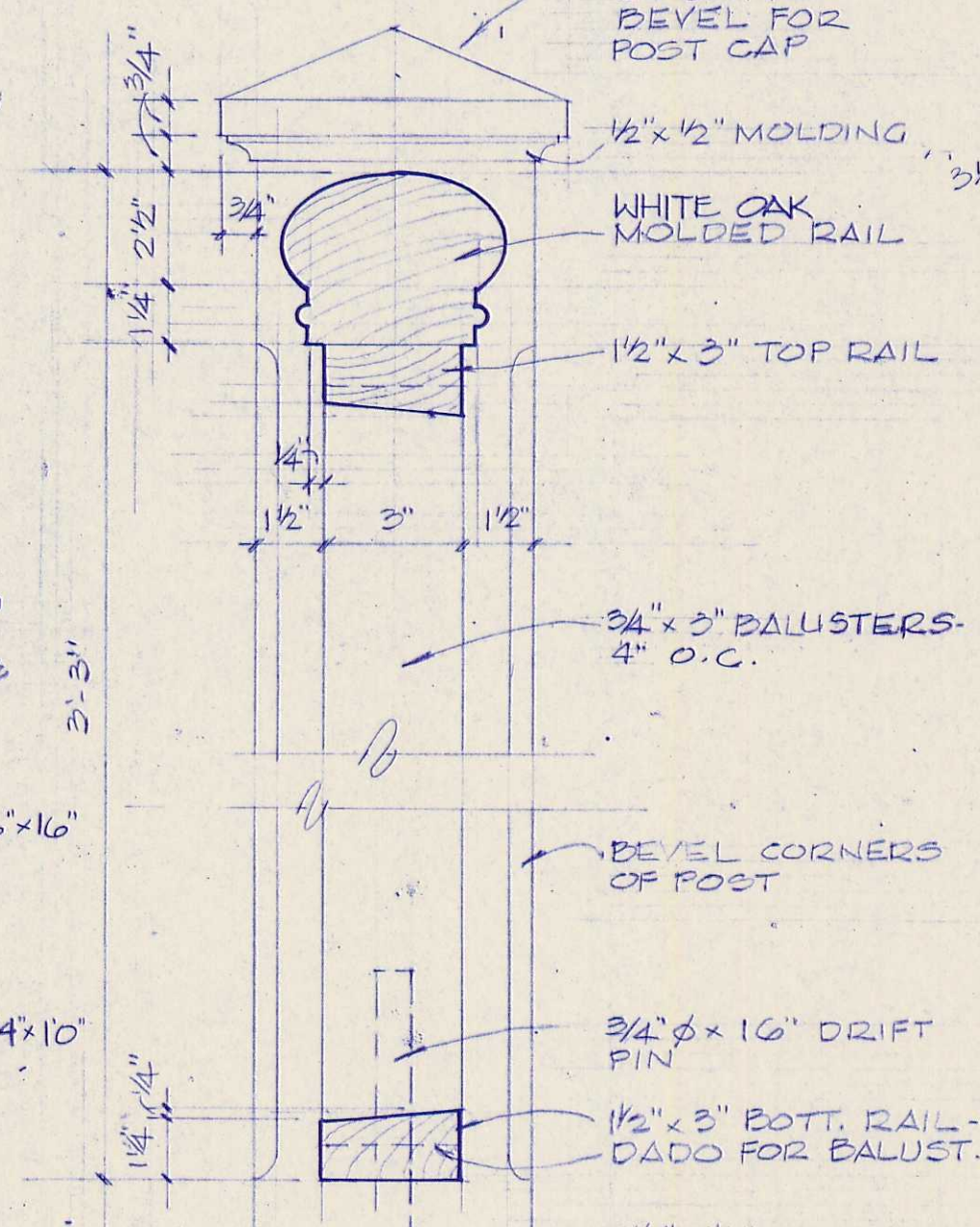
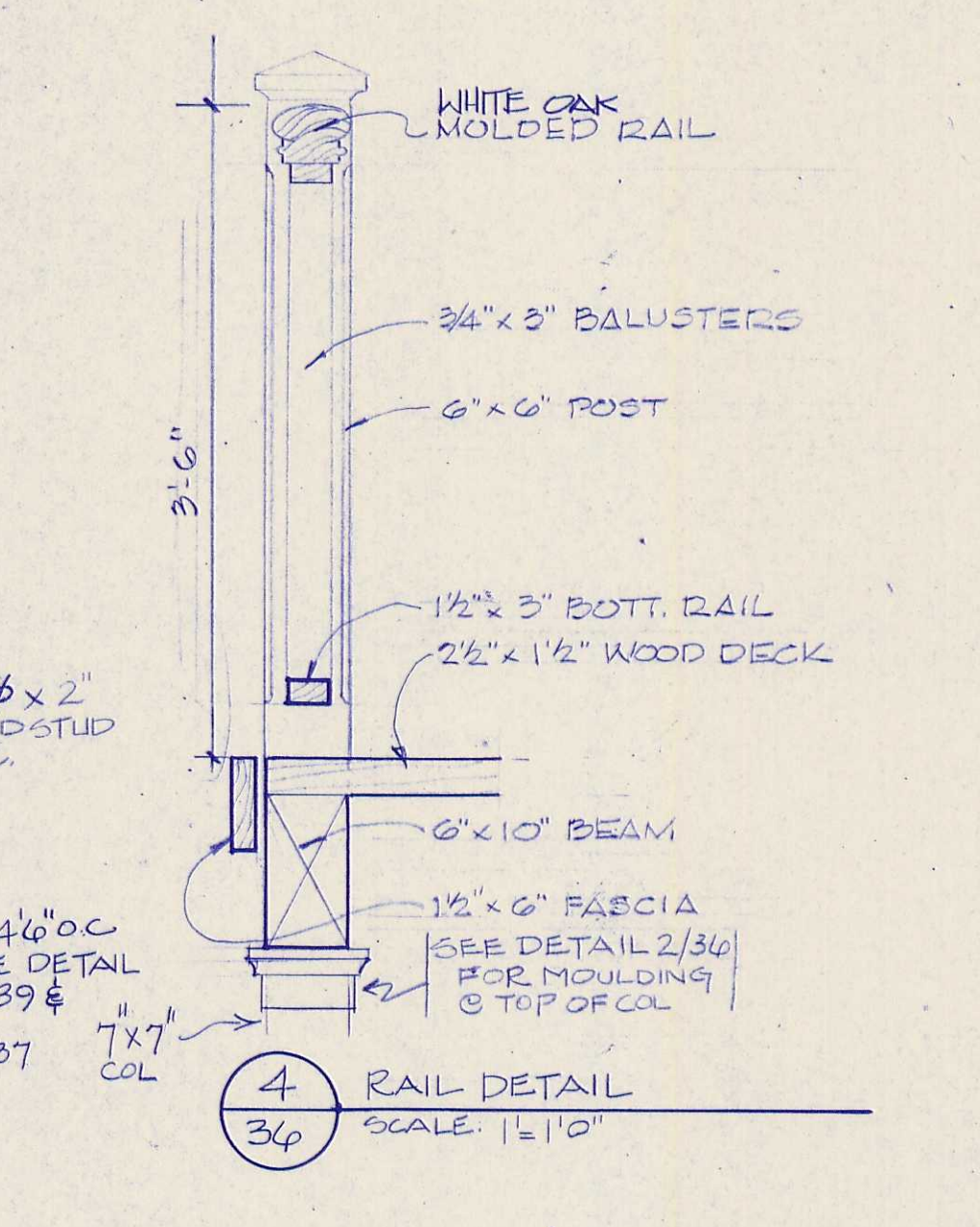
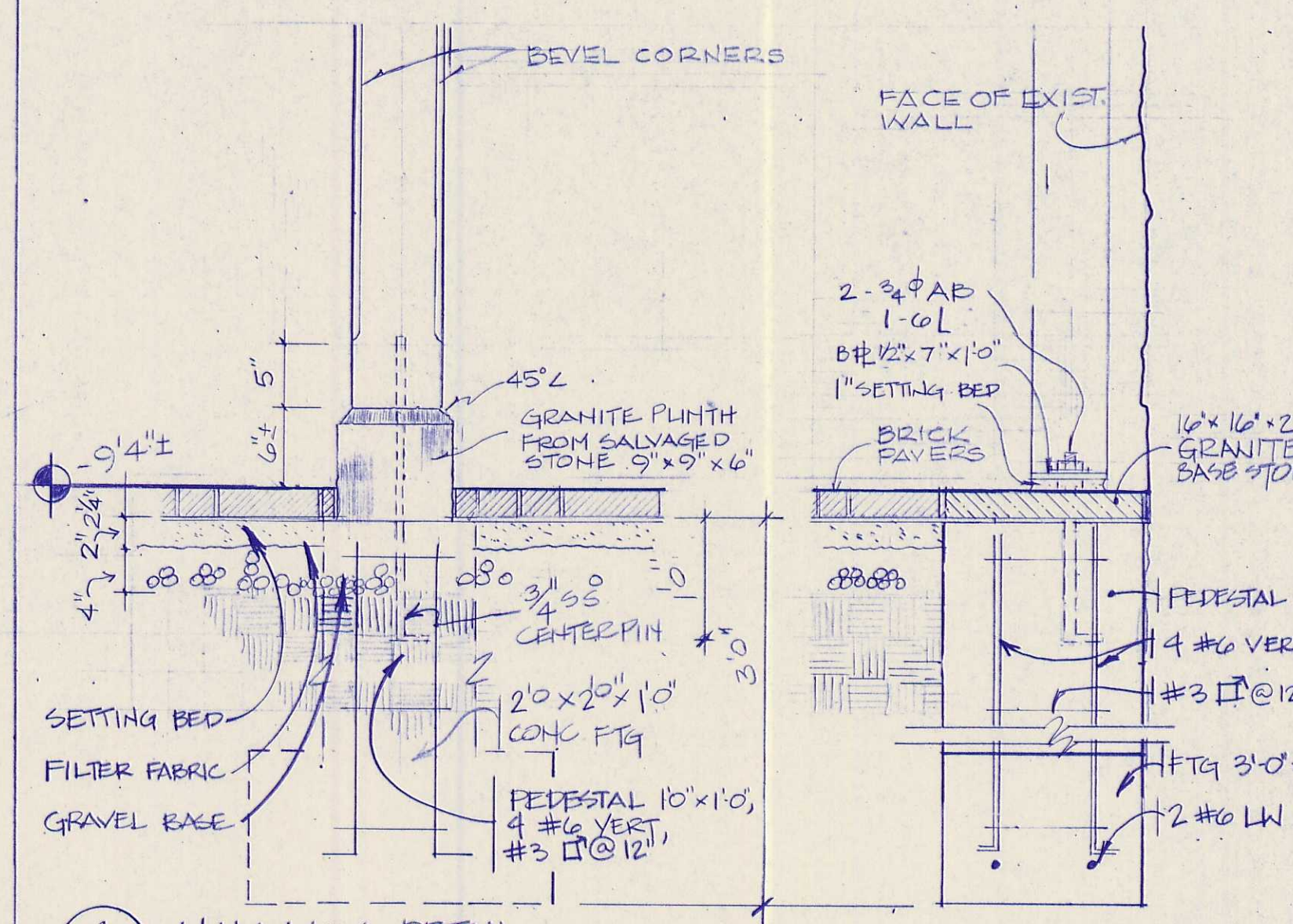
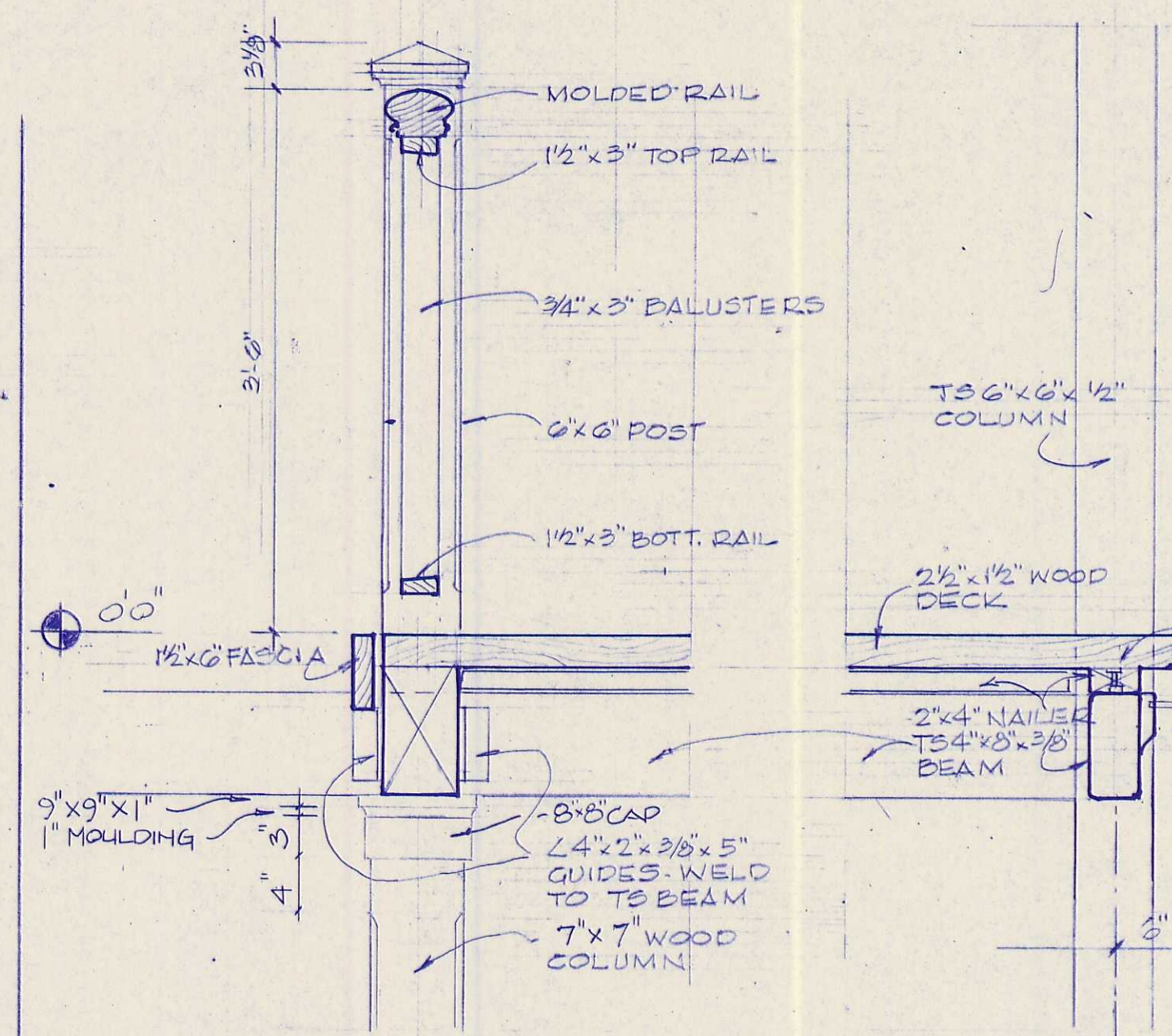
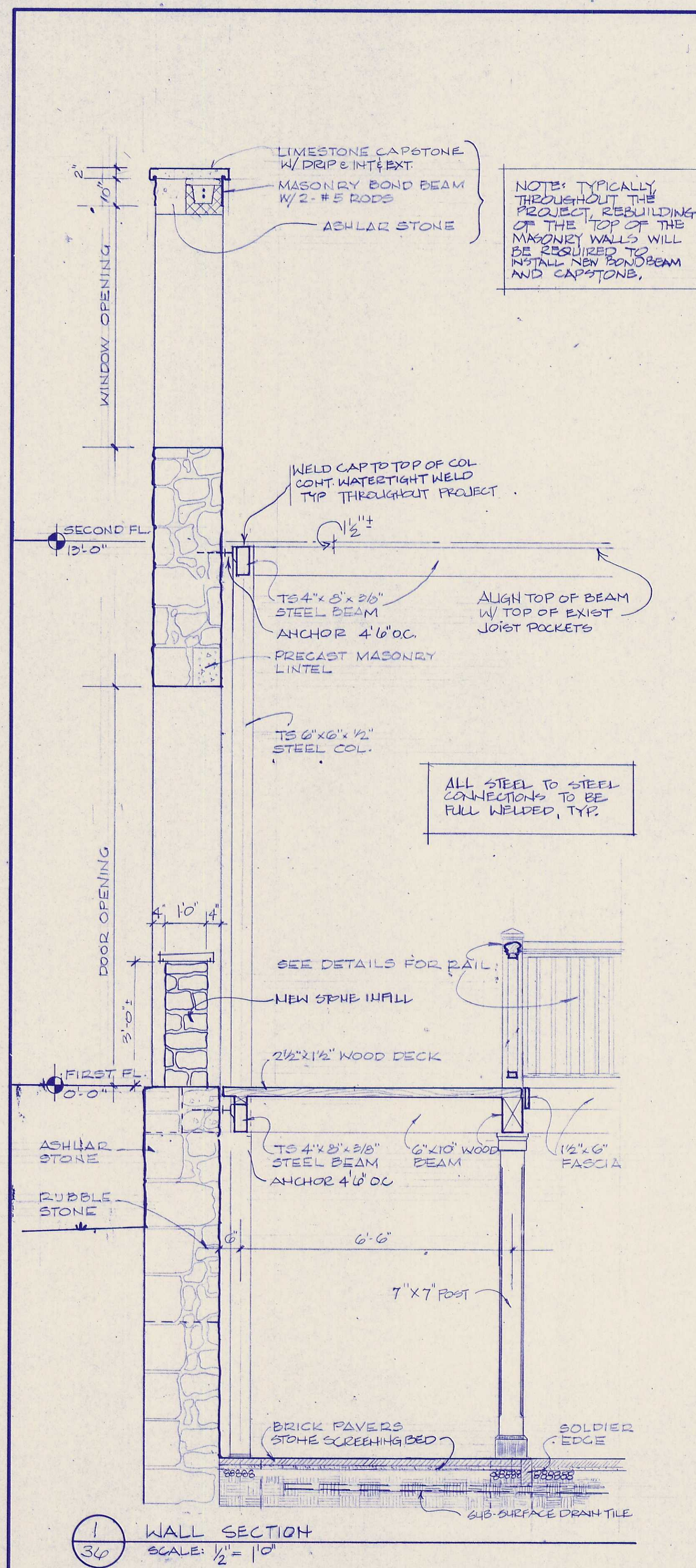
SECTION
SCALE 1/4" = 1'-0"

1
35

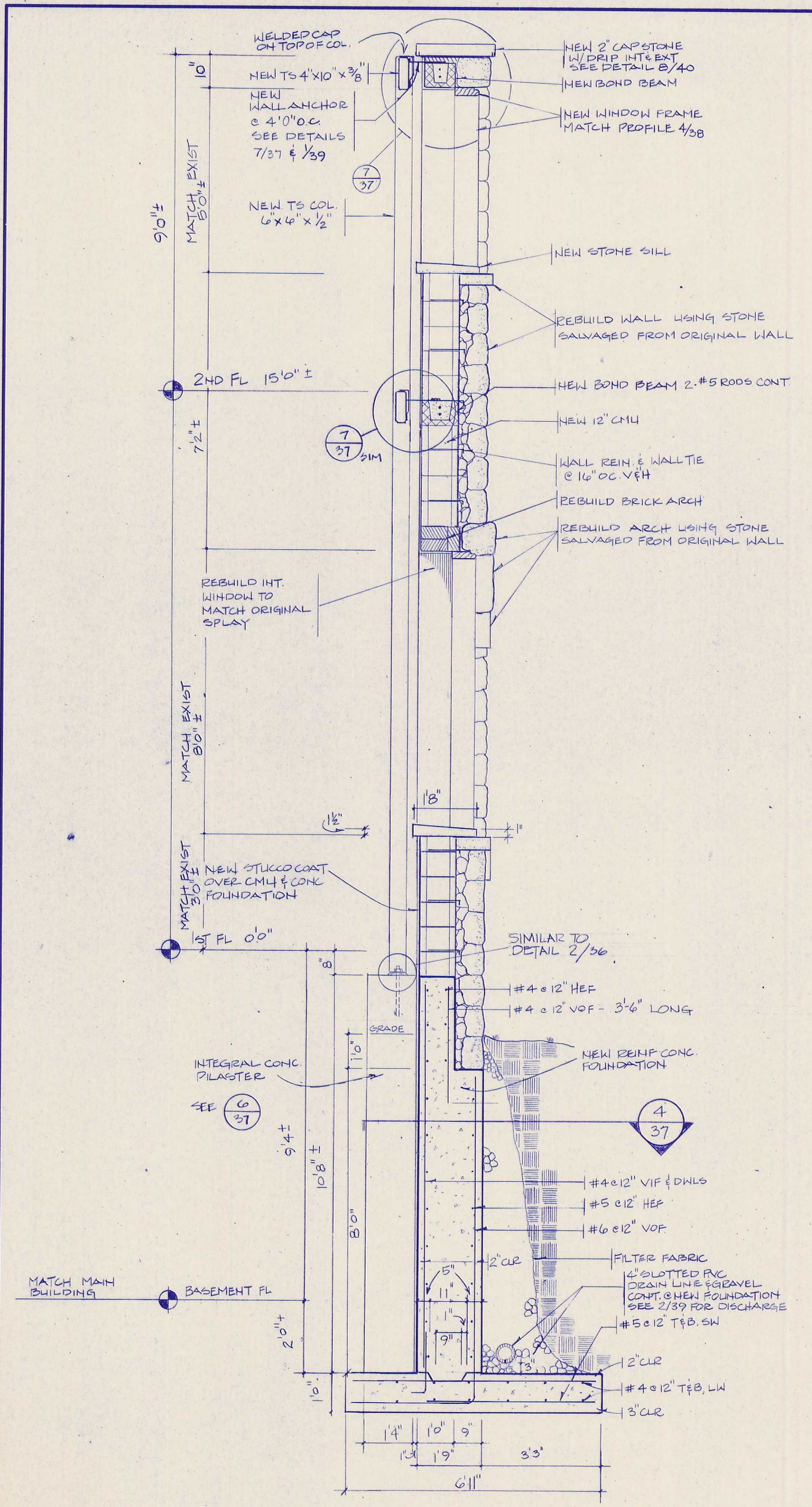


Key Plan

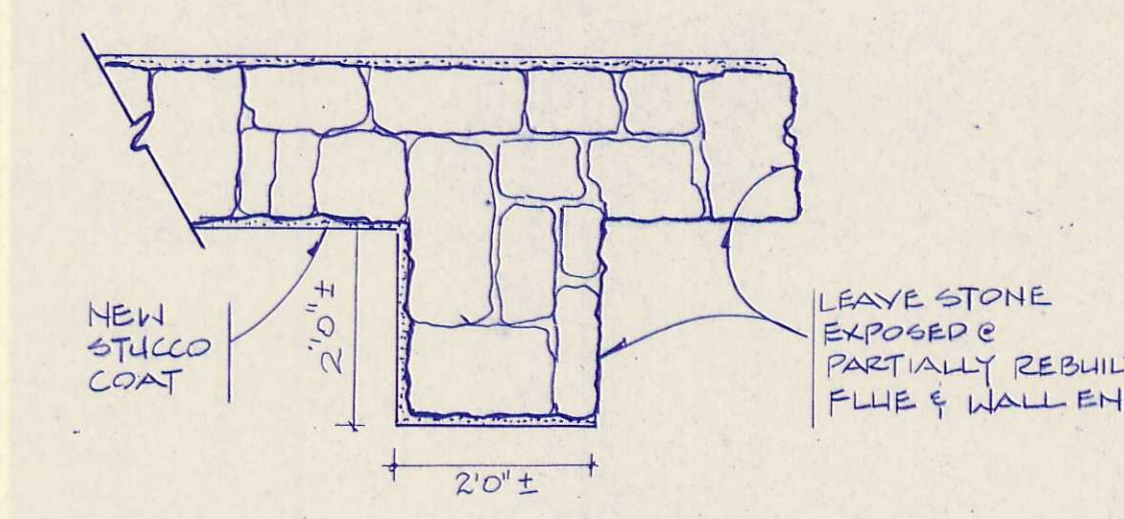
HOWARD COUNTY - PUBLIC WORKS APPROVED: DIRECTOR _____ DATE _____ CHIEF, BUREAU OF ENGINEERING _____ DATE _____		HOWARD COUNTY - PLANNING & ZONING APPROVED: PLANNING DIRECTOR _____ DATE _____ CHIEF, DIVISION OF COMMUNITY PLANNING AND LAND DEVELOPMENT _____ DATE _____		DESIGNED: WALTERS DRAWN: SMITH TECH. REVIEW: QUENZEL DATE: 8 / 92	SUB SHEET NO. _____	TITLE OF SHEET SECTION WALL M	DRAWING NO. PFIR 41009
APPROVED: HOWARD COUNTY - RECREATION & PARKS DIRECTOR _____ DATE _____						PKG. NO. 327 SHEET 35 OF 43	



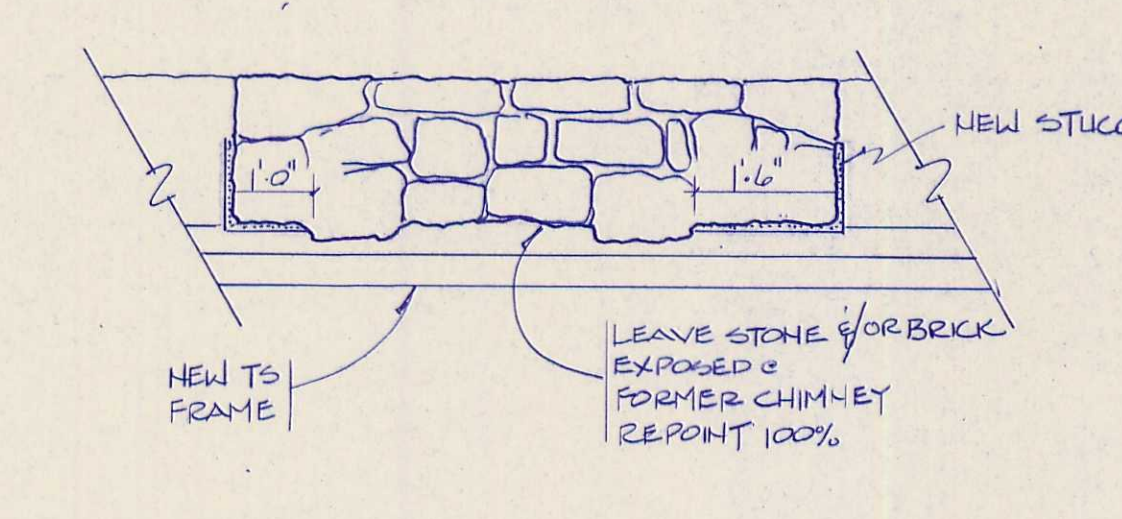
HOWARD COUNTY - PUBLIC WORKS		HOWARD COUNTY - PLANNING & ZONING		DESIGNED:	SUB SHEET NO.	TITLE OF SHEET		DRAWING NO.
APPROVED:	DIRECTOR	DATE	APPROVED:	PLANNING DIRECTOR	DATE	WALKWAY DETAILS		PFIR 41009
	CHIEF, BUREAU OF ENGINEERING	DATE		CHIEF, DIVISION OF COMMUNITY PLANNING AND LAND DEVELOPMENT	DATE			PKG. NO. 327
APPROVED:	HOWARD COUNTY - RECREATION & PARKS	DATE	APPROVED:	DIRECTOR	DATE			SHEET 36
					DATE: 8/92			OF 43



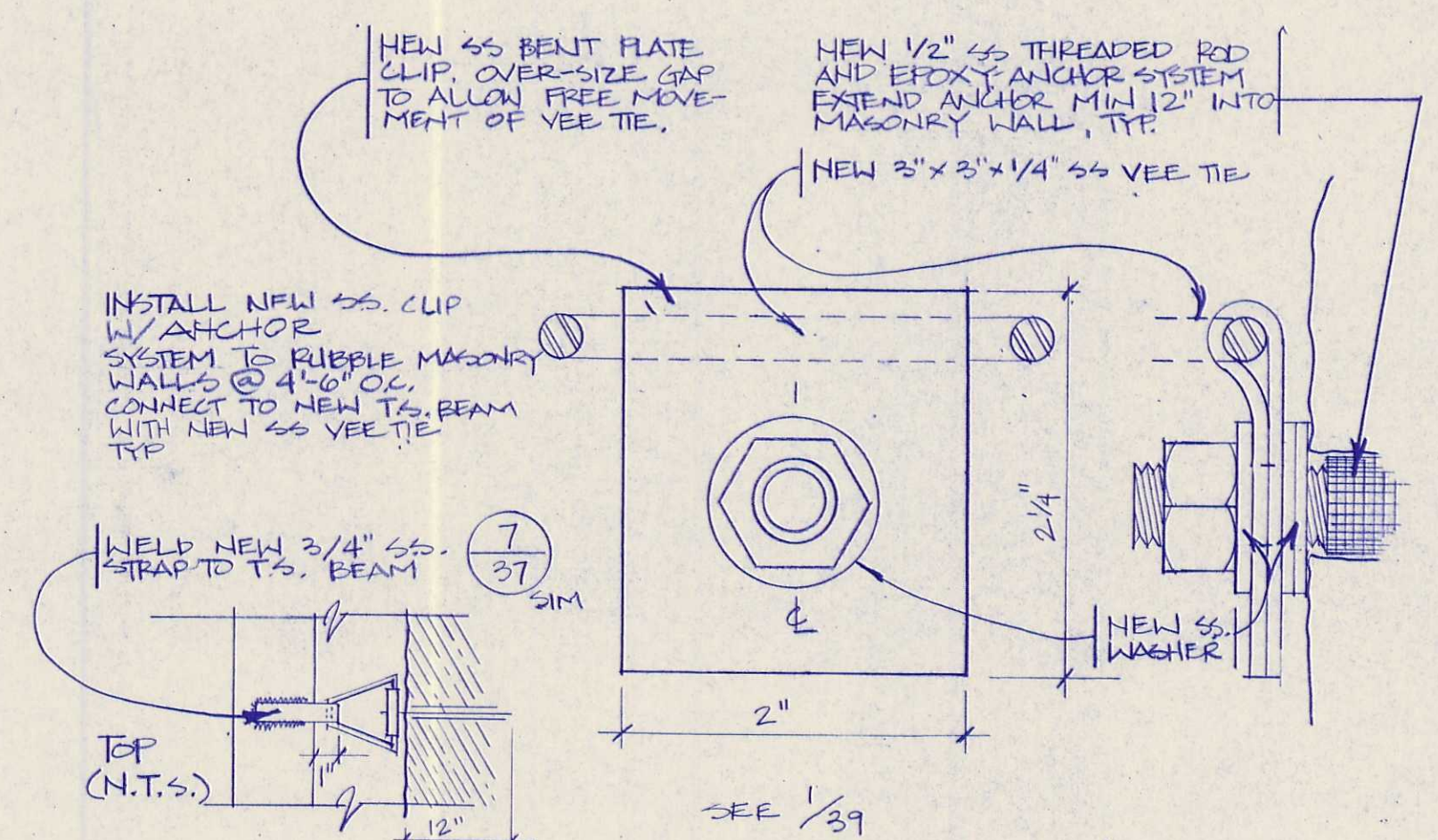
SECTION OF REBUILT NORTH WALL (WALK) OF CHAPEL
SCALE 1/2" = 1'-0"



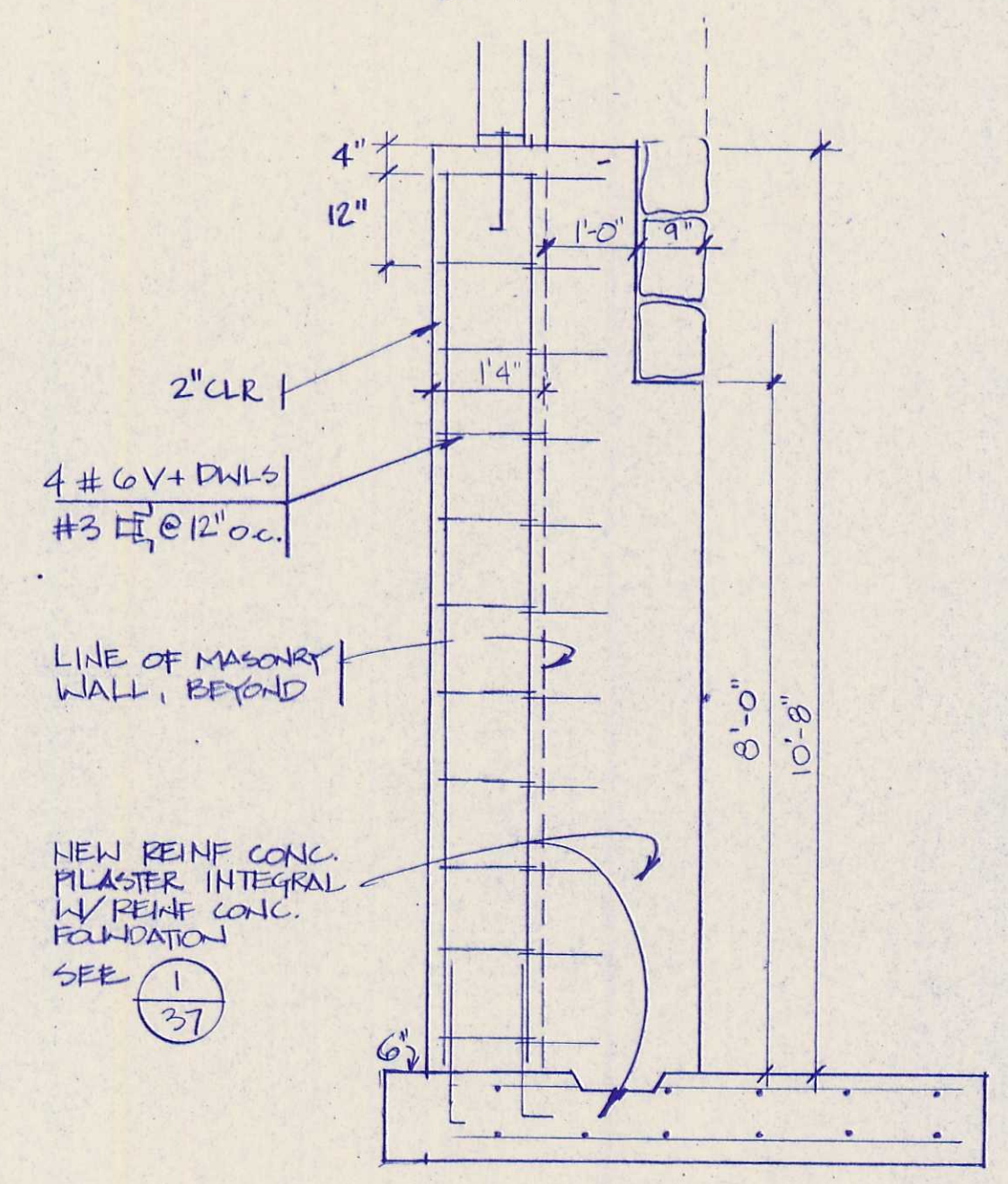
PARTIAL WALL PLAN
SCALE 1/2" = 1'-0"



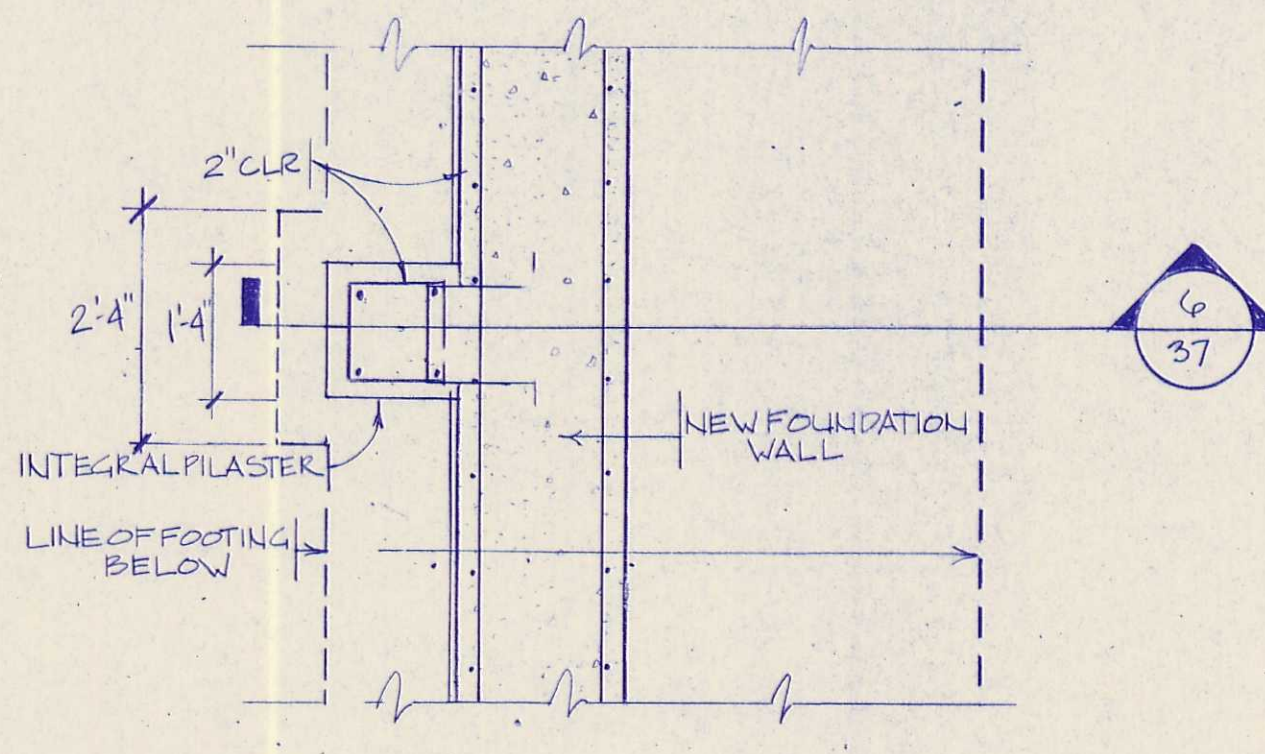
PARTIAL WALL PLAN
SCALE 1/2" = 1'-0"



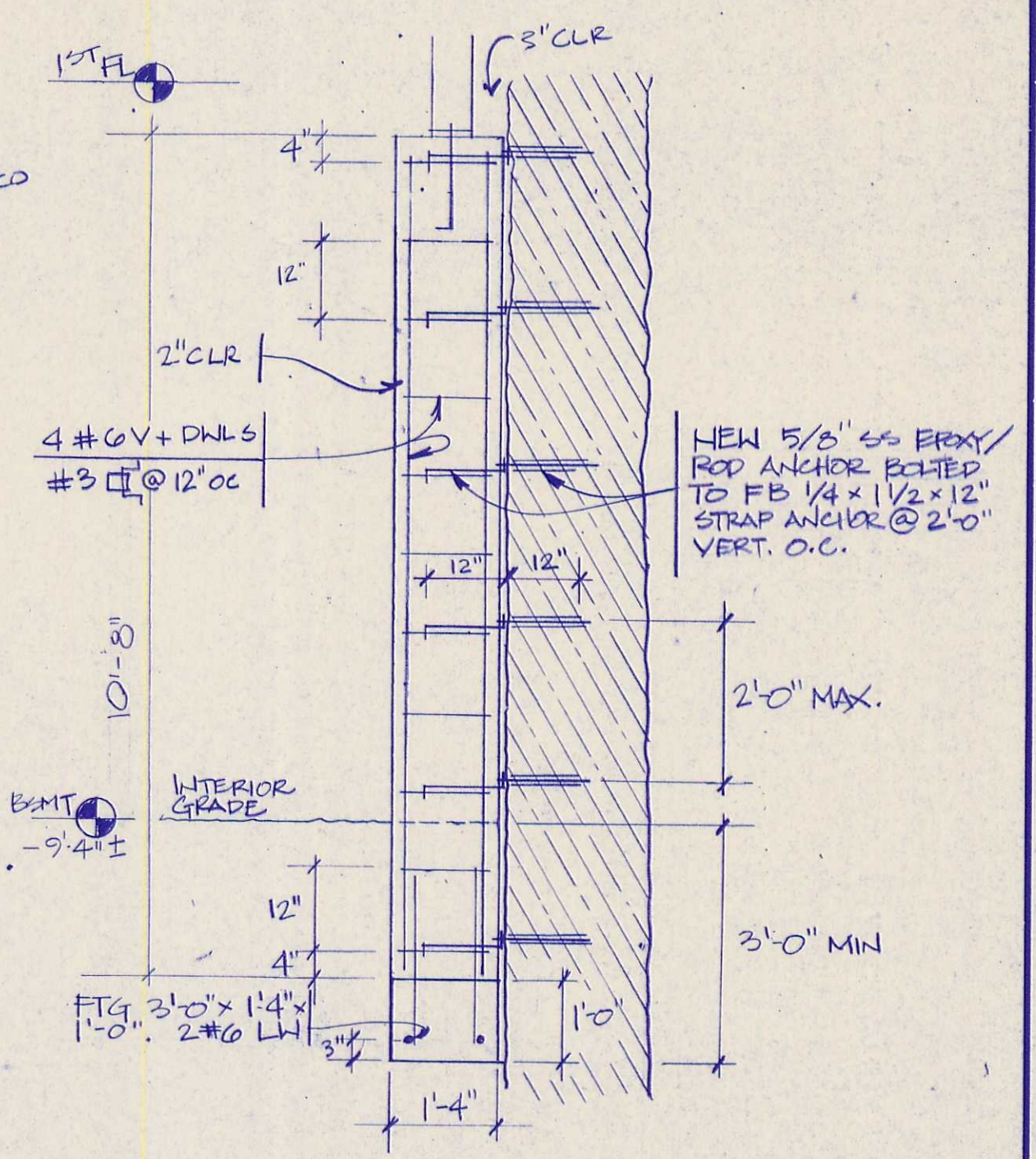
DETAIL WALL ANCHOR ASSEMBLY
FULL SCALE



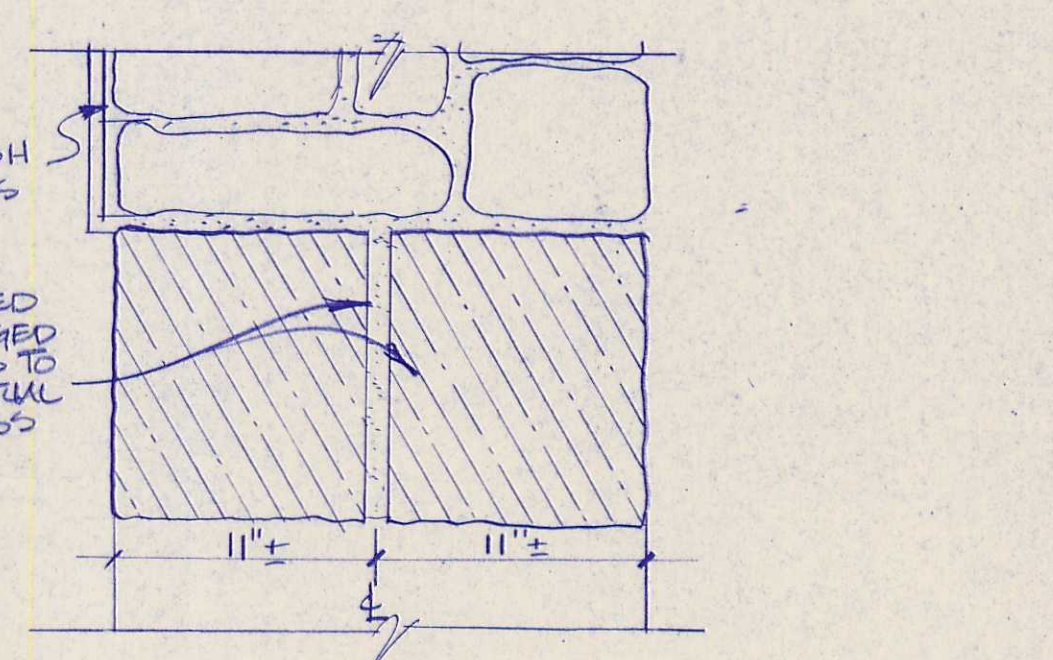
DETAIL FHD PLASTER
1/2" = 1'-0"



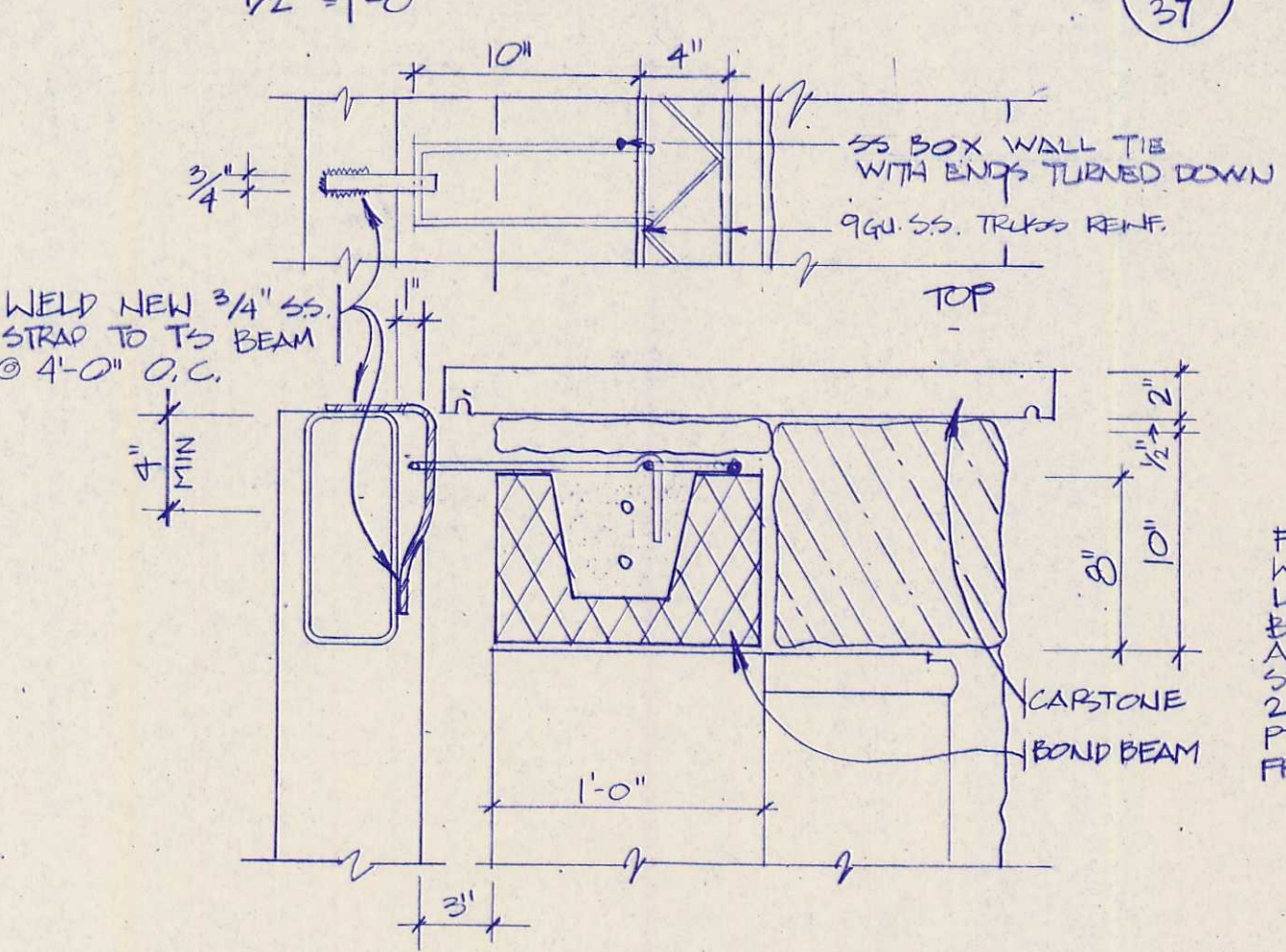
SECTION
SCALE 1/2" = 1'-0"



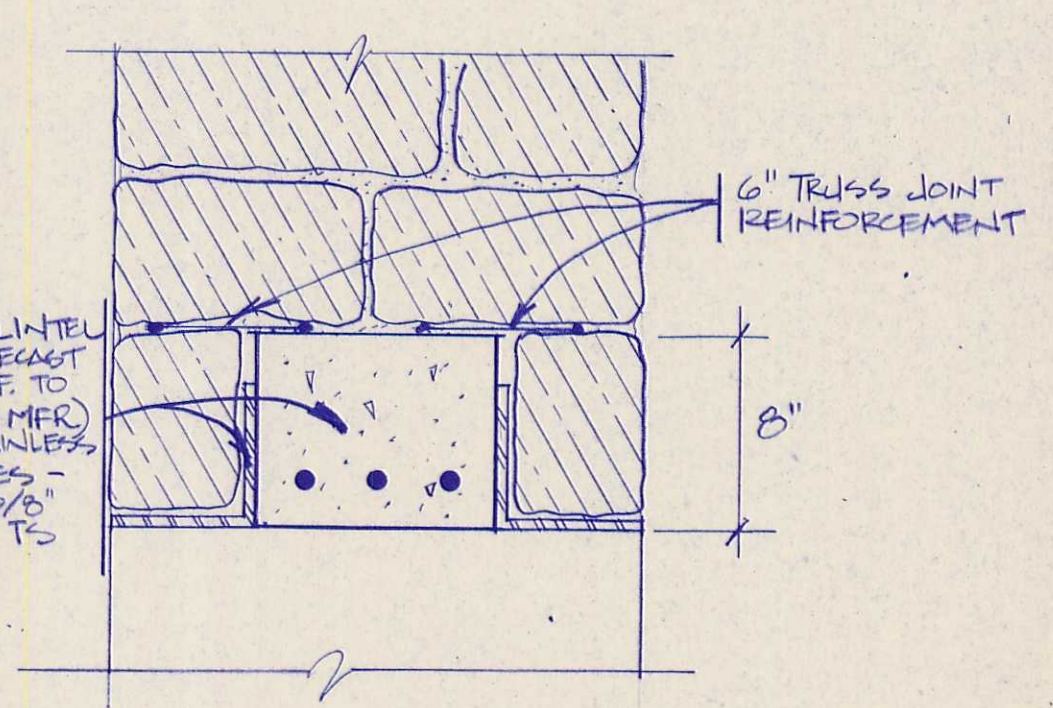
ENGAGED CONC PIER
SCALE 1/2" = 1'-0"



DETAIL
1-1/2" = 1'-0"



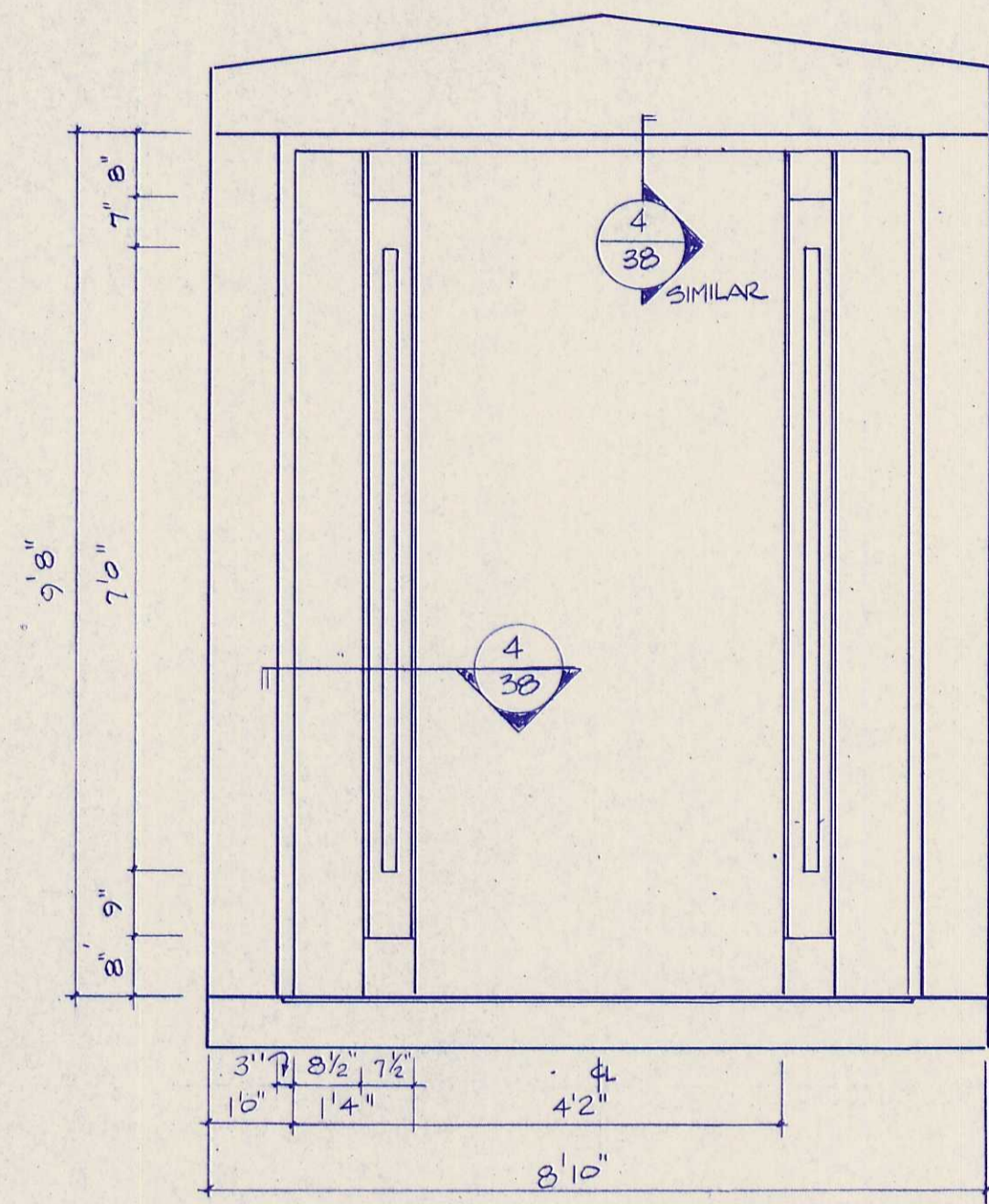
DETAIL
SCALE 1/2" = 1'-0"



DETAIL
1-1/2" = 1'-0"


HOWARD COUNTY-PUBLIC WORKS		HOWARD COUNTY-PLANNING & ZONING		DESIGNED:	WALTERS	SUB SHEET NO.	TITLE OF SHEET	DRAWING NO.
APPROVED	DIRECTOR	DATE	APPROVED	PLANNING DIRECTOR	DATE			
	CHIEF, BUREAU OF ENGINEERING	DATE		CHIEF DIVISION OF COMMUNITY PLANNING AND LAND DEVELOPMENT	DATE			
APPROVED	HOWARD COUNTY - RECREATION & PARKS		DIRECTOR	DATE	TECH. REVIEW:	QUENZEL		PKG. NO. 327
					DATE:	8/92		SHEET 37
								OF 43

GENERAL NOTE: OVERALL SPACING AND DIMENSIONS TO MATCH EXISTING WOODWORK FITTED TO EXISTING OPENINGS



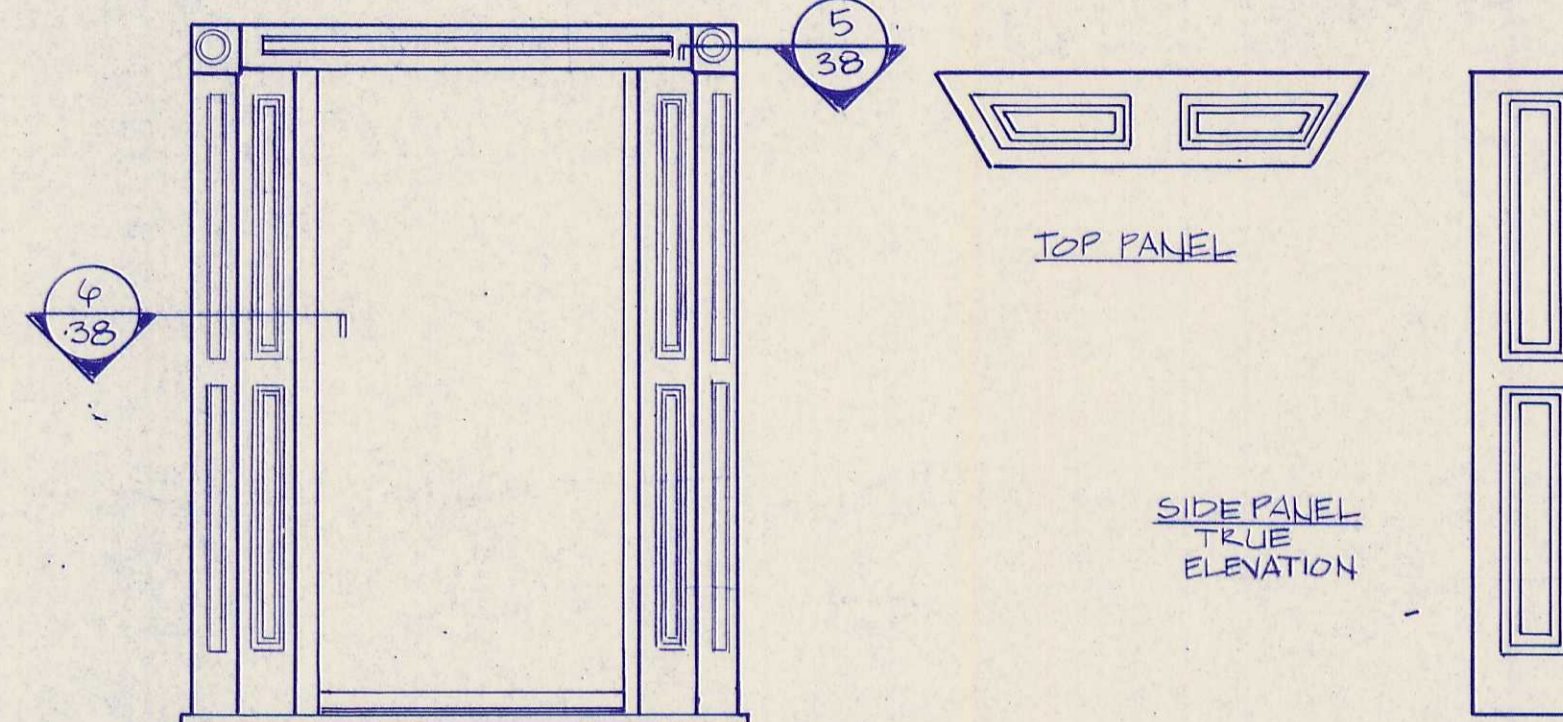
EXT. ELEVATION PORTICO DOORWAY FRAME
SCALE: 1/2" = 1'0"

1
38




DETAIL
SCALE: 1/2" = 1'0"

2
38



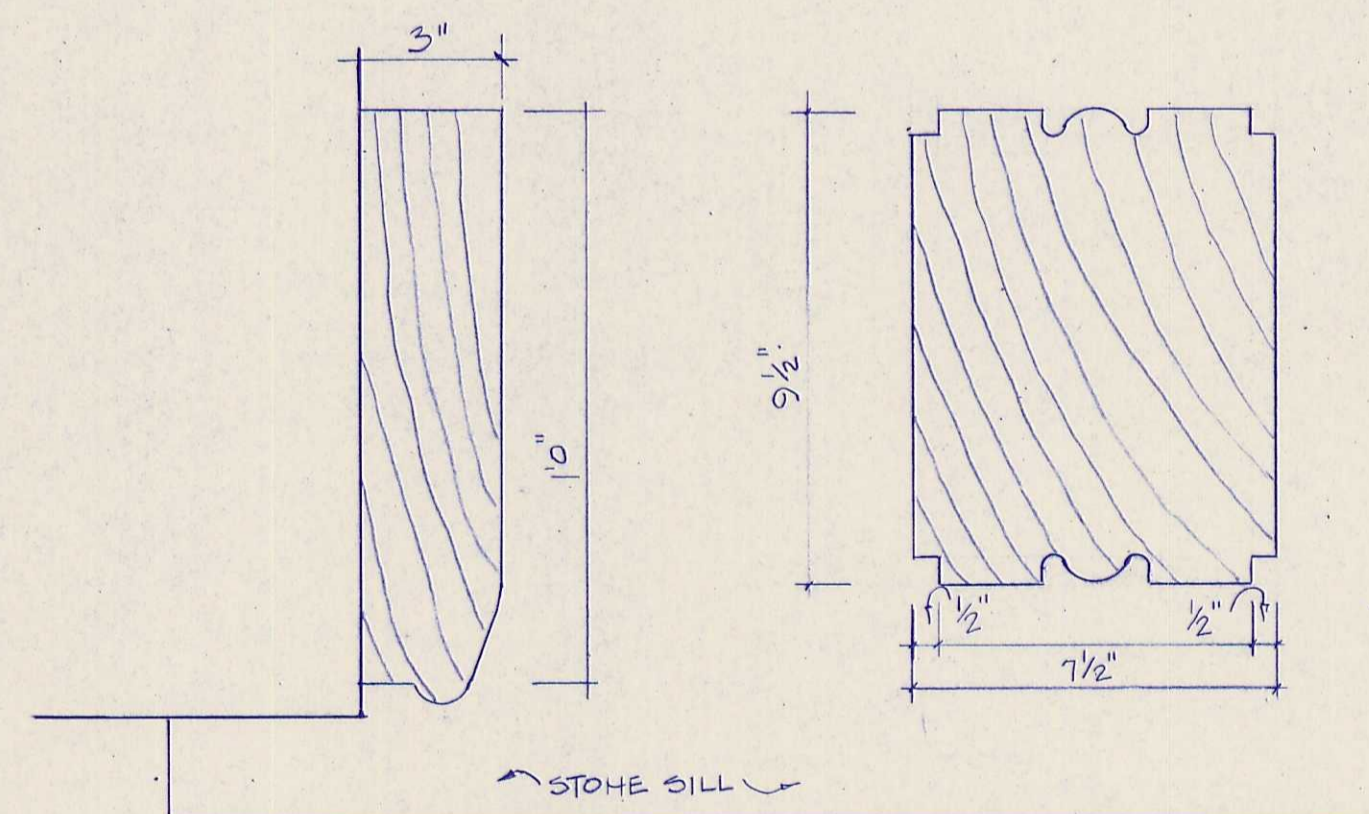
DETAIL
SCALE: 1/2" = 1'0"

3
38




PROFILE
FULL SCALE

6
38



DETAIL
SCALE: 3/4" = 1'0"


4
38



PROFILE
FULL SCALE

5
38

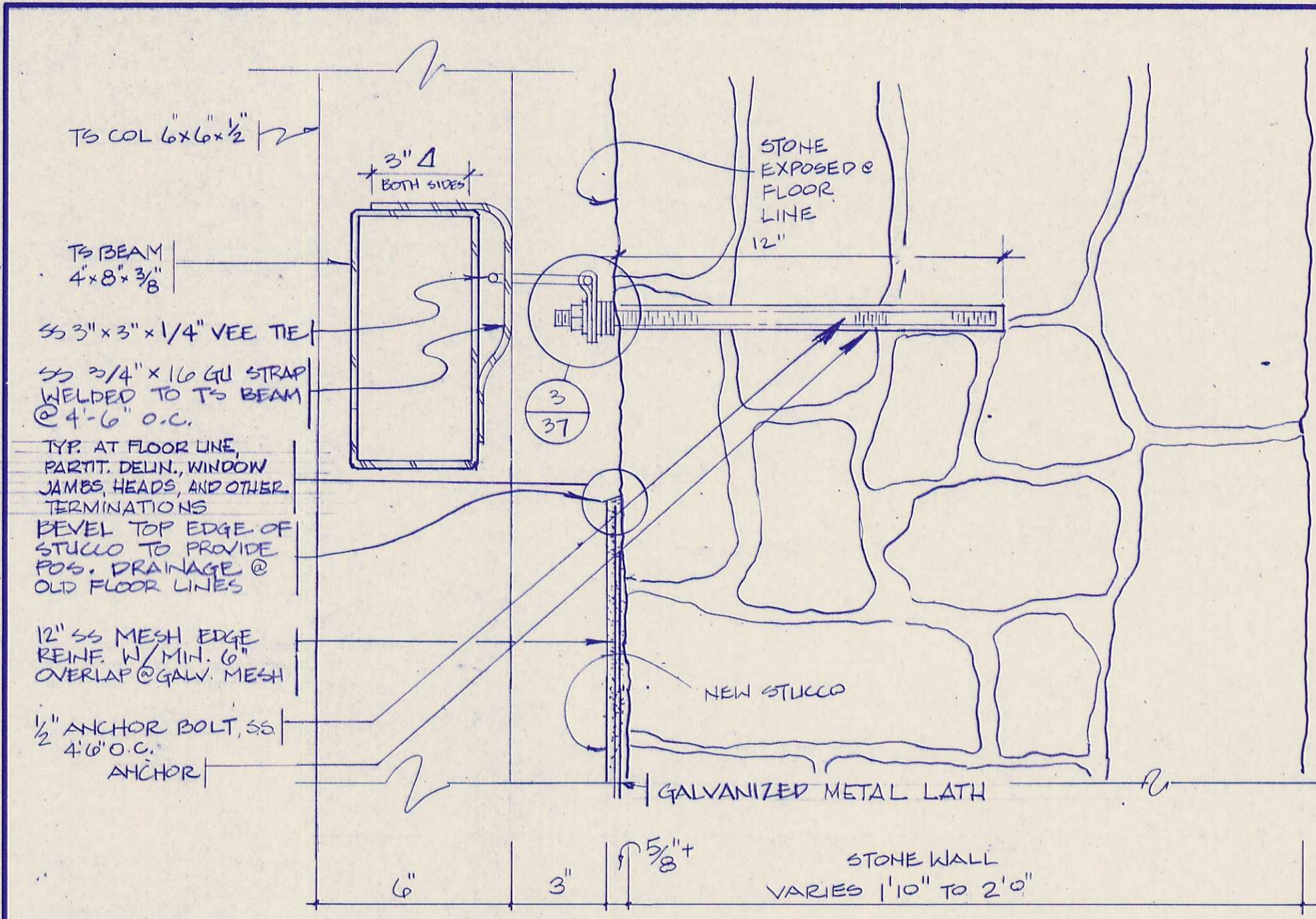
NOTE: CONTRACTOR TO NOTE THICKNESS AND JOINERY ON SHOP DRAWINGS



PROFILE
FULL SCALE

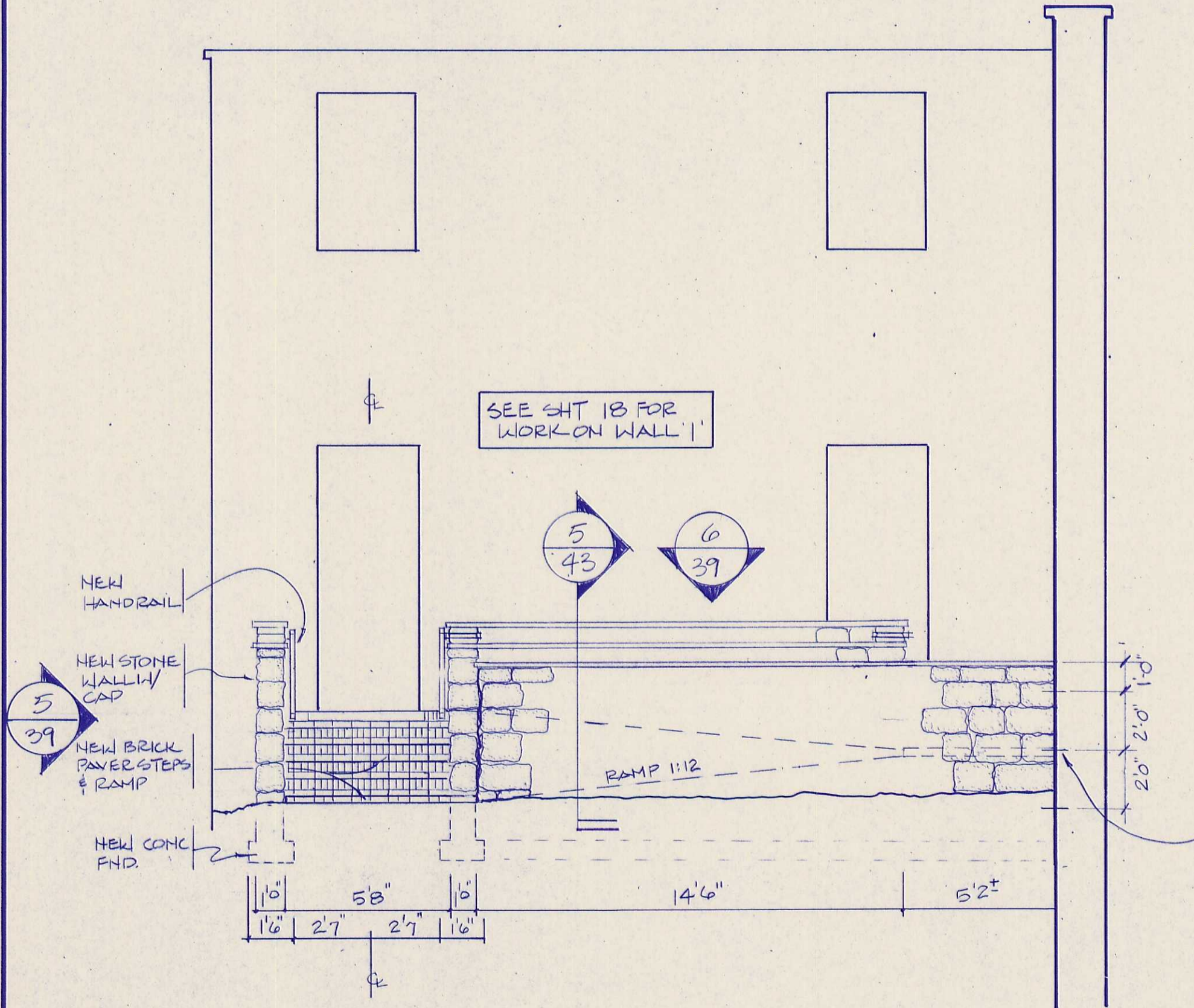
APPROVED:	HOWARD COUNTY - PUBLIC WORKS	HOWARD COUNTY - PLANNING & ZONING
	DIRECTOR _____ DATE _____	PLANNING DIRECTOR _____ DATE _____
APPROVED:	CHIEF, BUREAU OF ENGINEERING	CHIEF, DIVISION OF COMMUNITY PLANNING AND LAND DEVELOPMENT
	_____ DATE _____	_____ DATE _____
APPROVED	HOWARD COUNTY - RECREATION & PARKS	DIRECTOR _____ DATE _____

DESIGNED: WALTERS	SUB SHEET NO.	TITLE OF SHEET MILLWORK DETAILS	DRAWING NO. PFIR 41009
DRAWN: SMITH			PKG. NO. 327
TECH. REVIEW: QUENZEL			SHEET 38
DATE: 8/92			OF 43



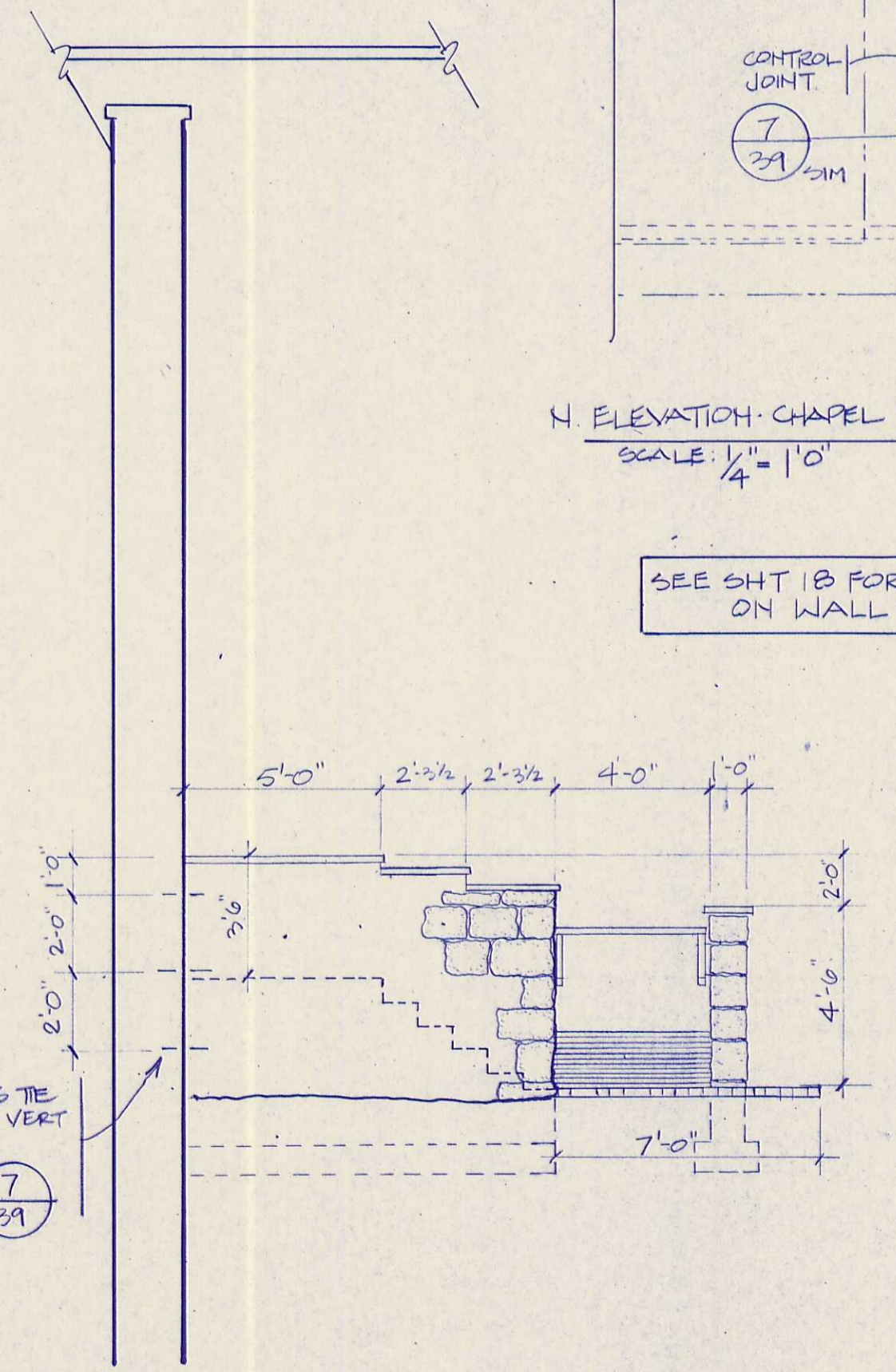
DETAIL - STL FRAME WALL ANCHOR
SCALE: 3" = 1'-0"

1
39



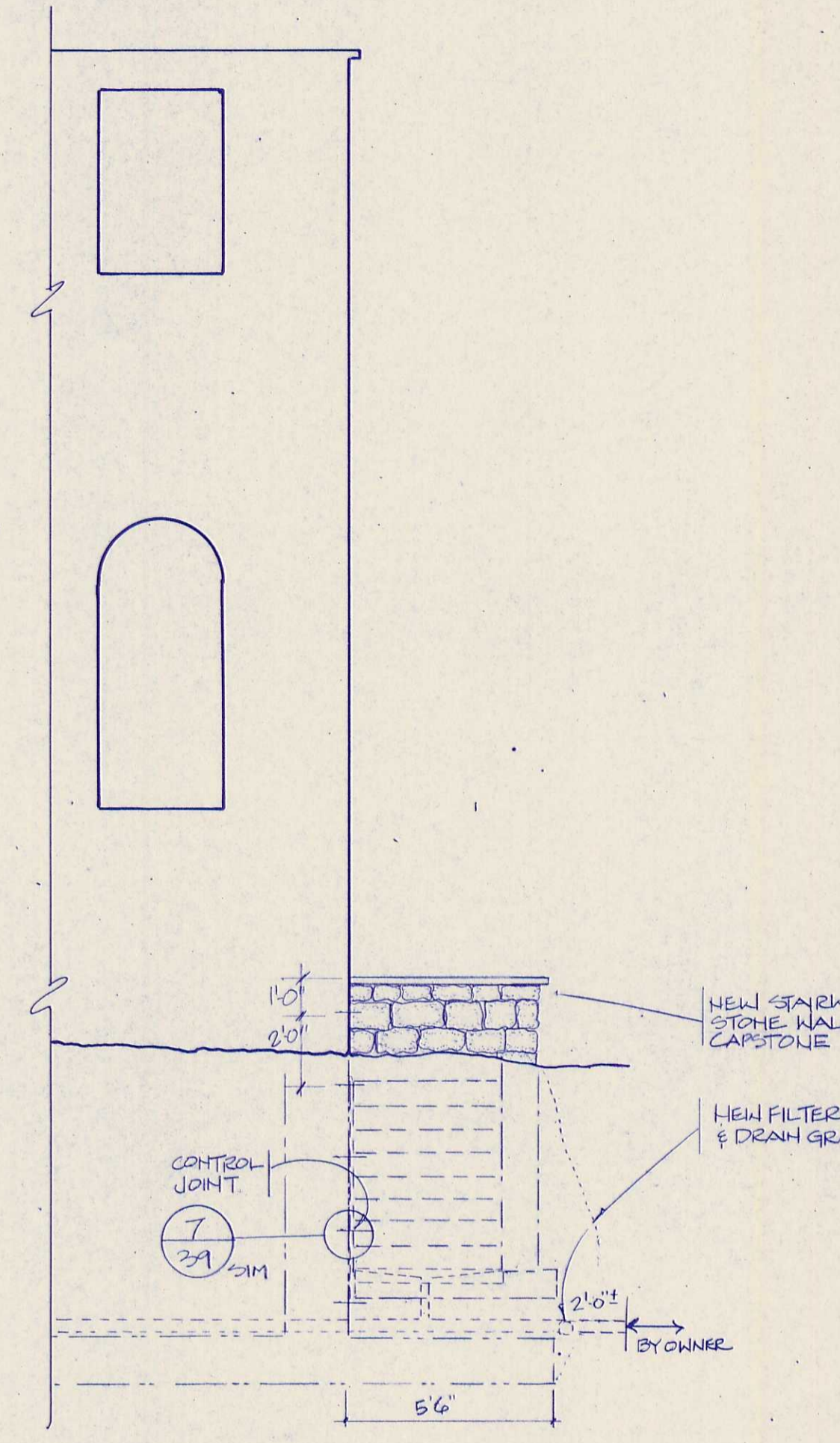
ELEVATION - RAMP & ENTRY STAIRS
SCALE: 1/4" = 1'-0"

4
39



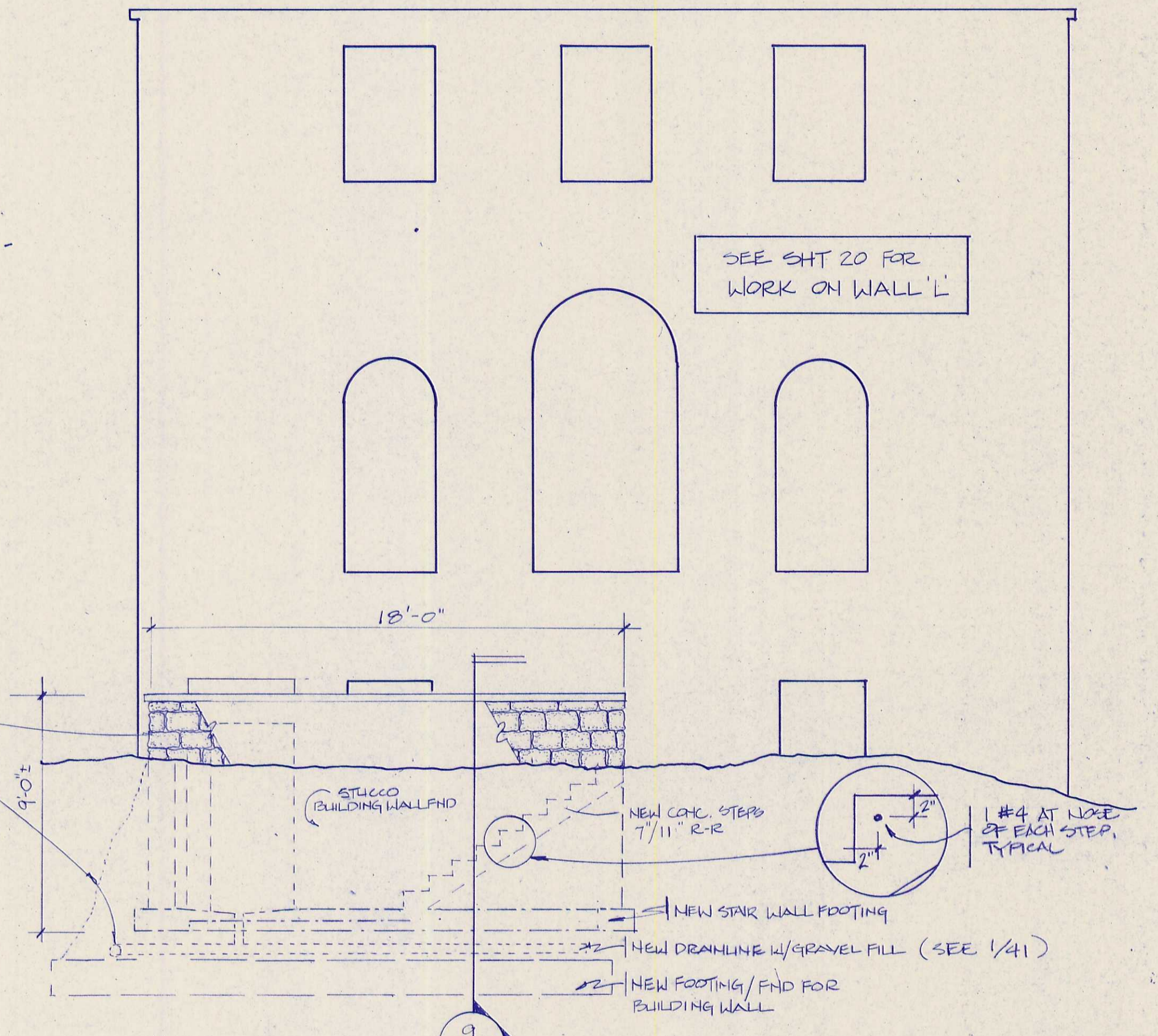
ELEVATION - RAMP & ENTRY STAIRS
SCALE: 1/4" = 1'-0"

5
39



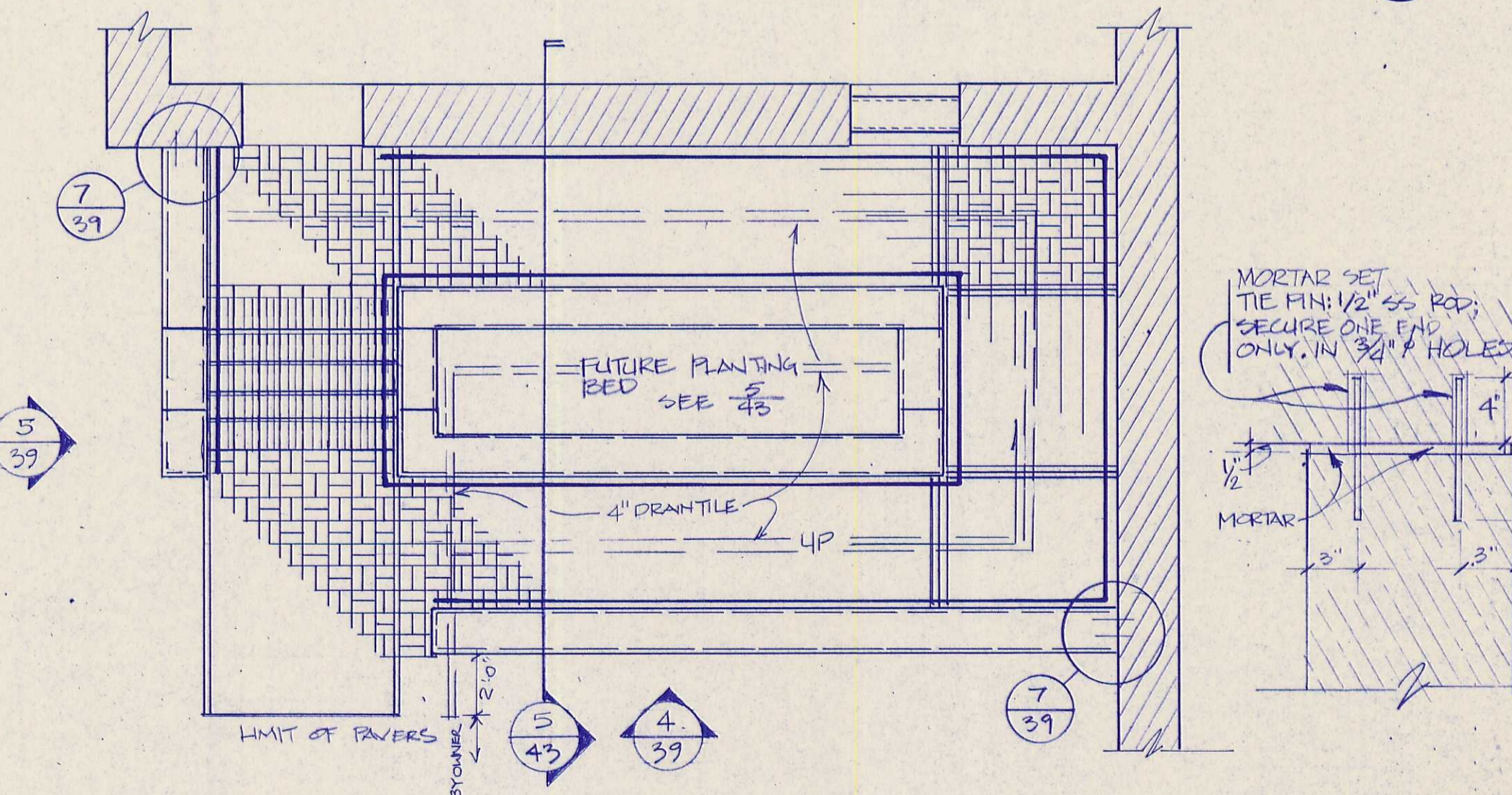
N. ELEVATION - CHAPEL BSMT STAIRWAY
SCALE: 1/4" = 1'-0"

2
39



WEST ELEVATION - CHAPEL BSMT STAIRWAY
SCALE: 1/4" = 1'-0"

3
39

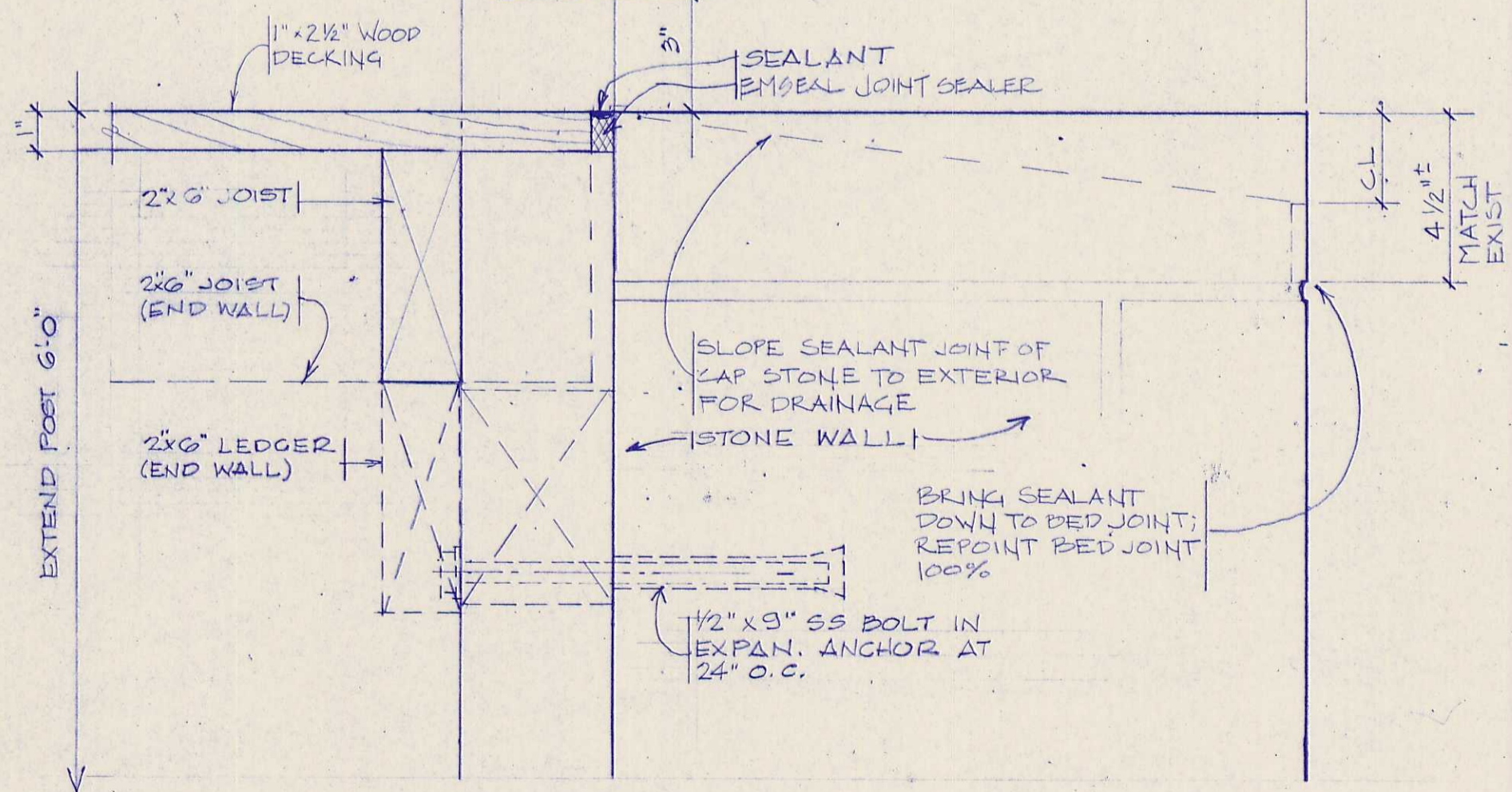
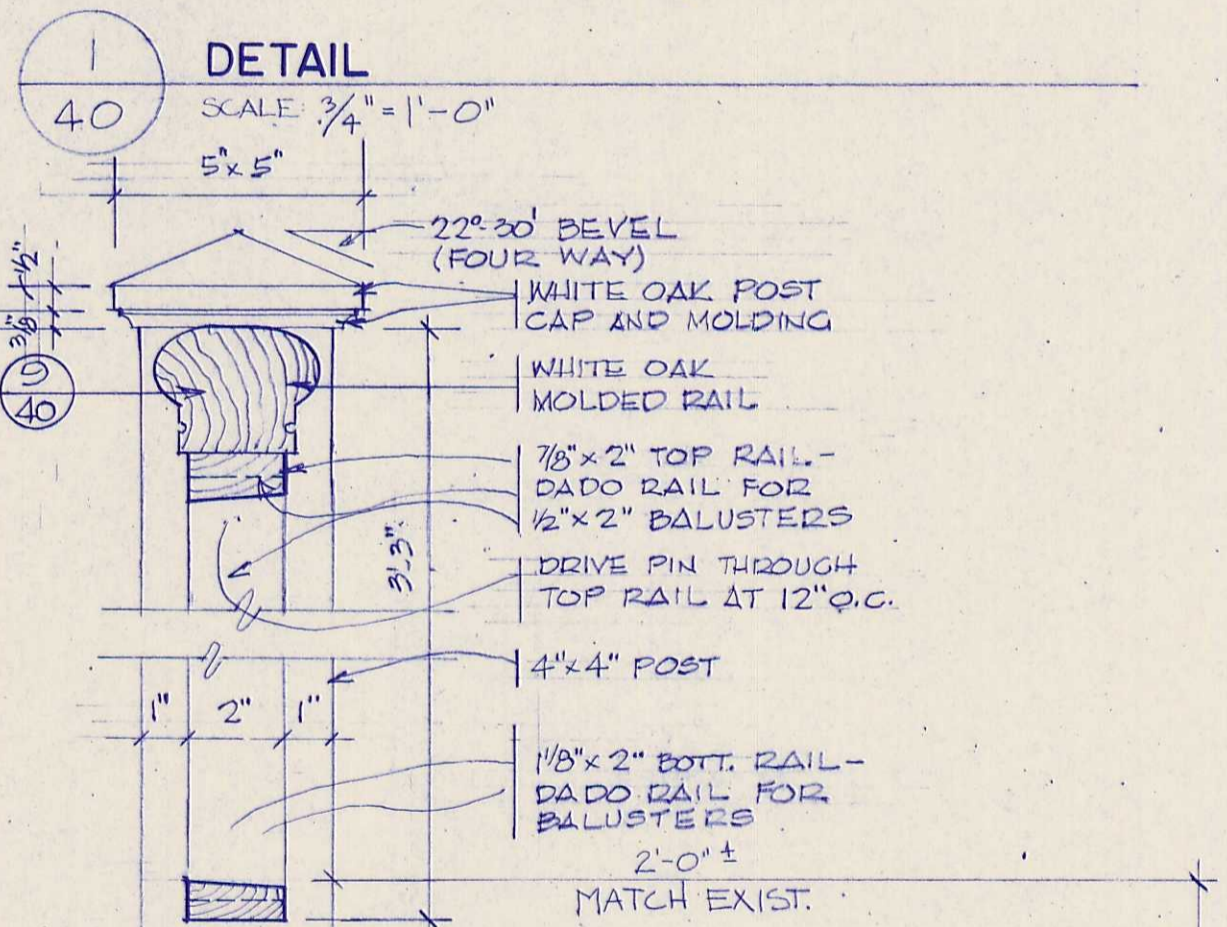
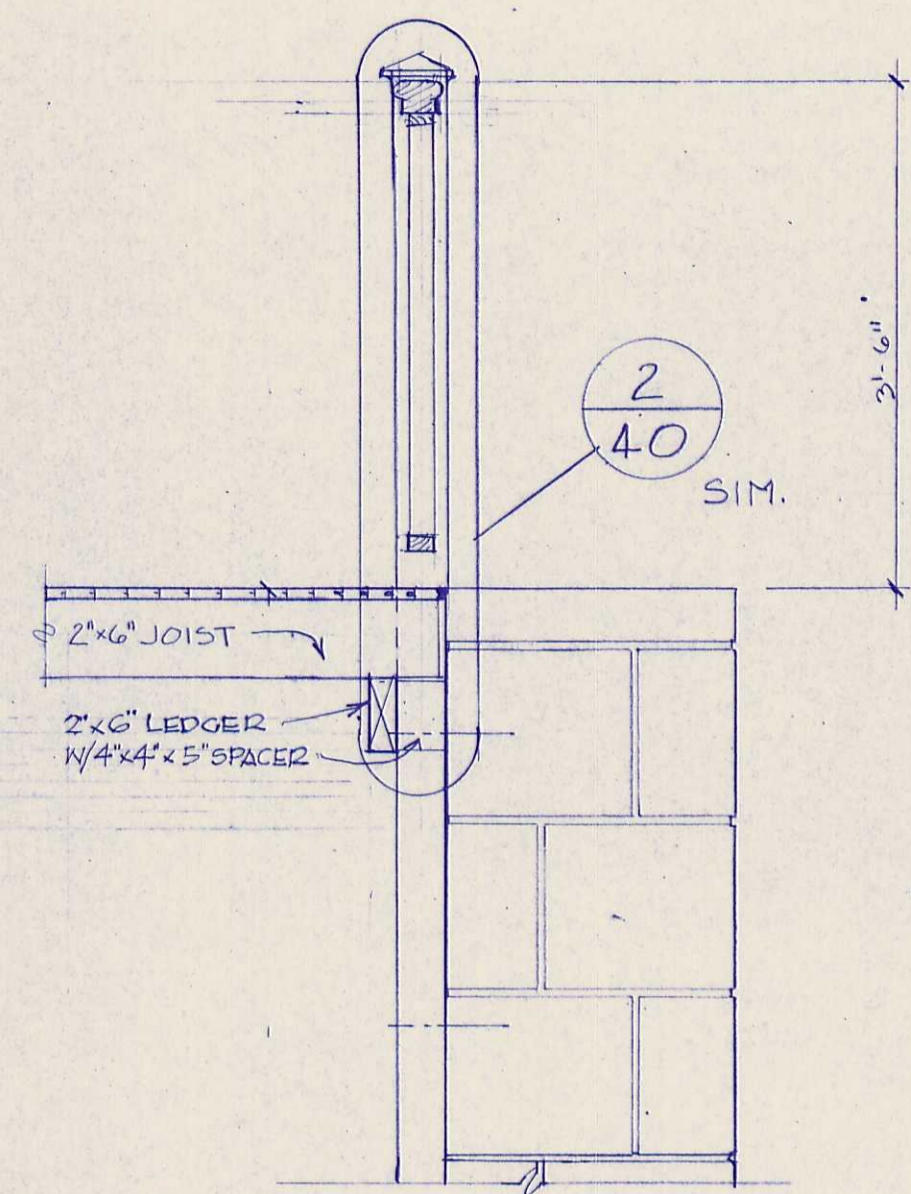


PLAN - RAMP & ENTRY STAIRS
SCALE: 1/4" = 1'-0"

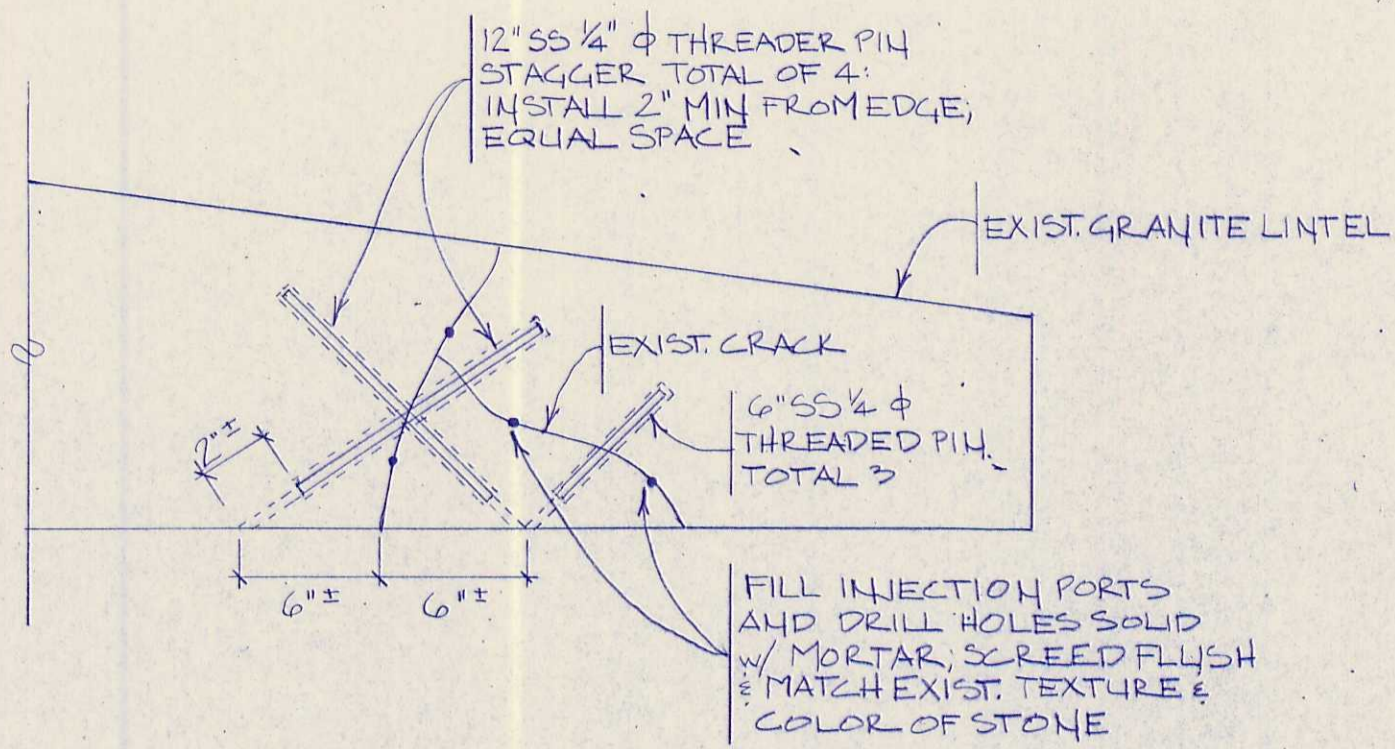
6
39

7
39

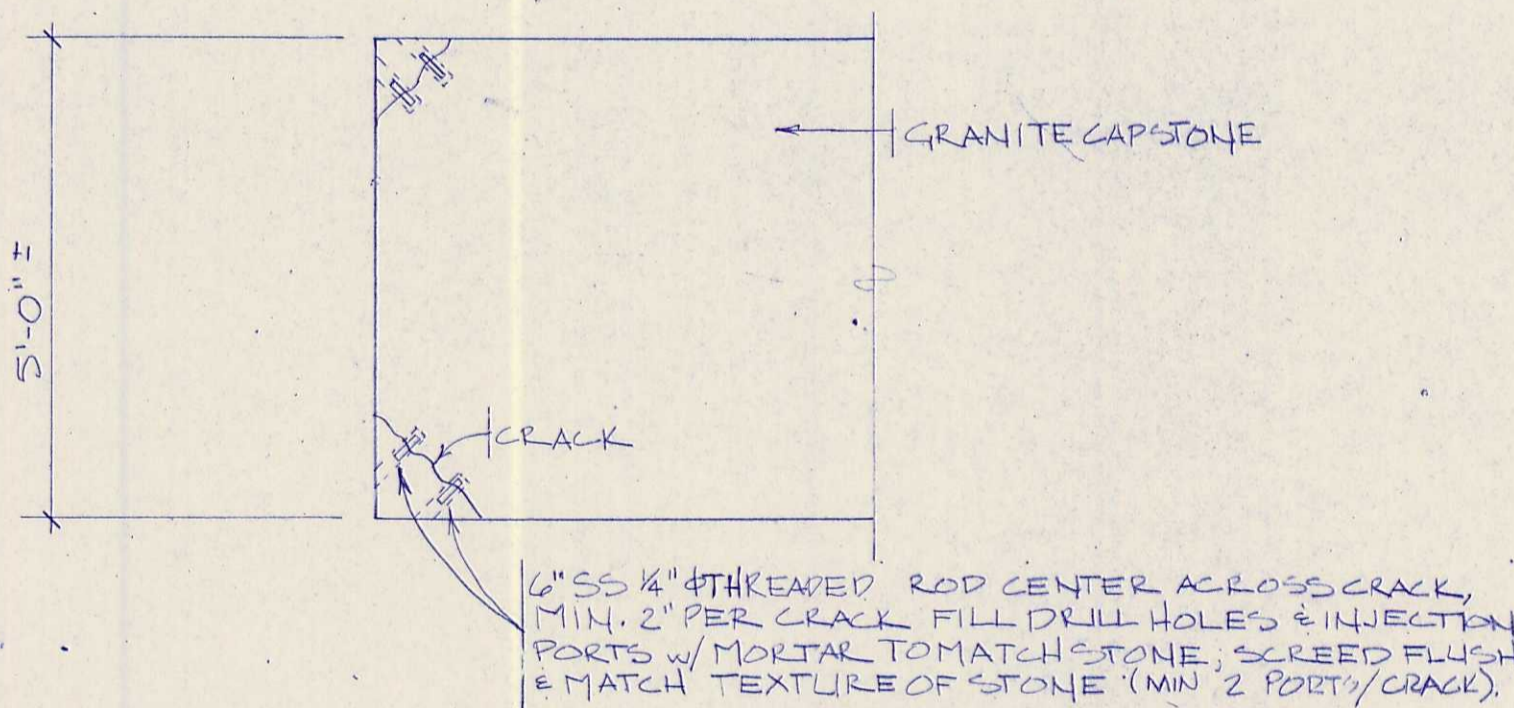
HOWARD COUNTY - PUBLIC WORKS APPROVED: _____ DATE _____ DIRECTOR CHIEF, BUREAU OF ENGINEERING APPROVED: _____ DATE _____ HOWARD COUNTY - RECREATION & PARKS DIRECTOR		HOWARD COUNTY - PLANNING & ZONING APPROVED: _____ DATE _____ PLANNING DIRECTOR CHIEF DIVISION OF COMMUNITY PLANNING AND LAND DEVELOPMENT APPROVED: _____ DATE _____ DIRECTOR		DESIGNED: WALTERS DRAWN: SMITH TECH. REVIEW: QUENZEL DATE: 8/92	SUB SHEET NO. _____ TITLE OF SHEET RAMP & STAIR DETAILS	DRAWING NO. PEIR 41009 PKG. NO. _____ SHEET 39 OF 43
---	--	---	--	--	--	---



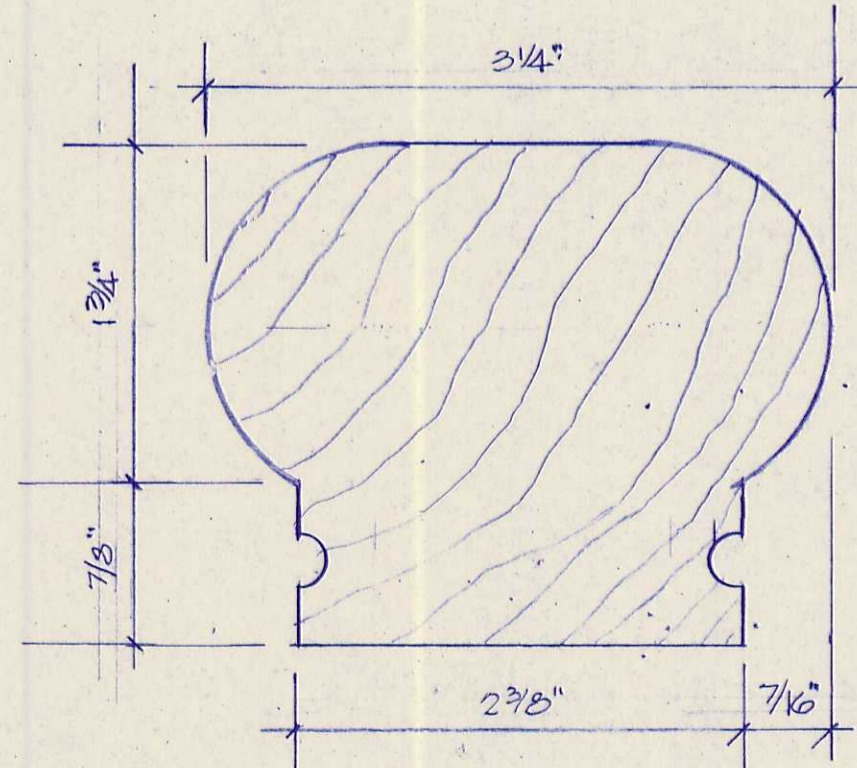
2
40
SCALE: 3" = 1'-0"



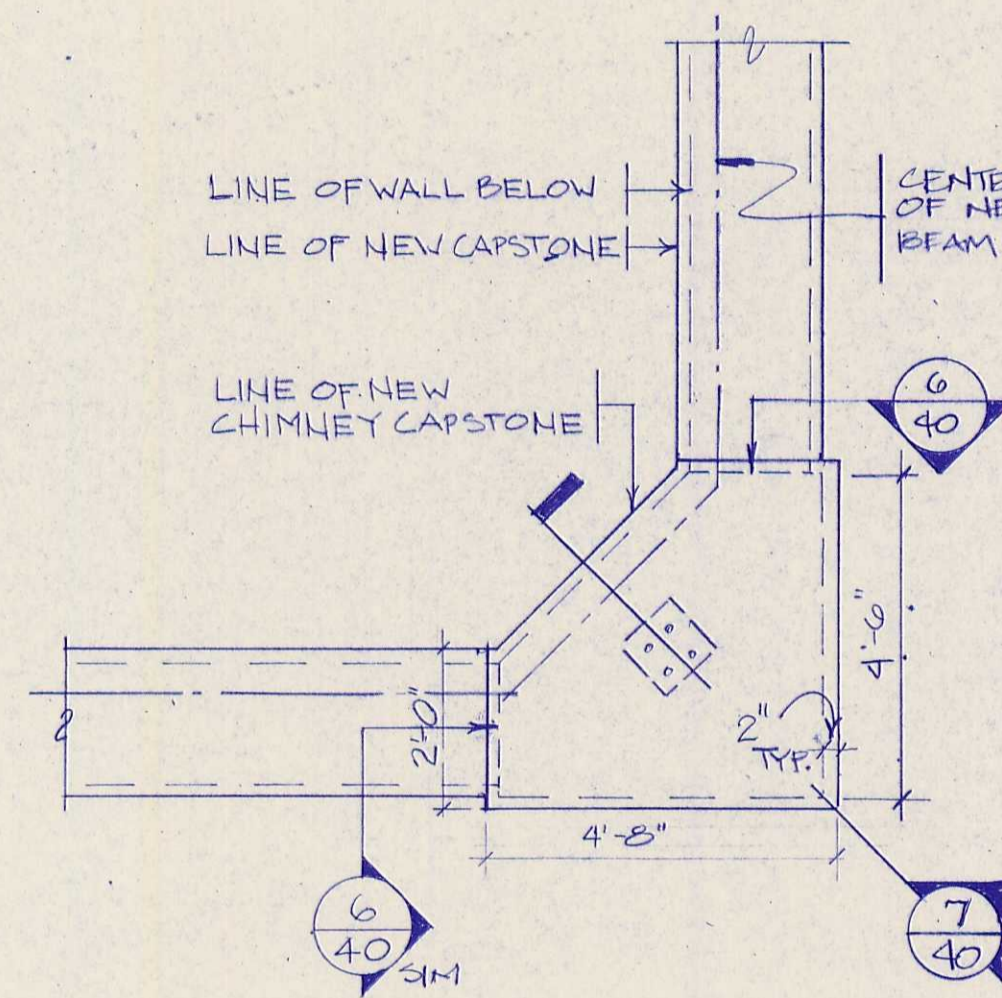
3
40
SCALE: 1/2" = 1'-0"



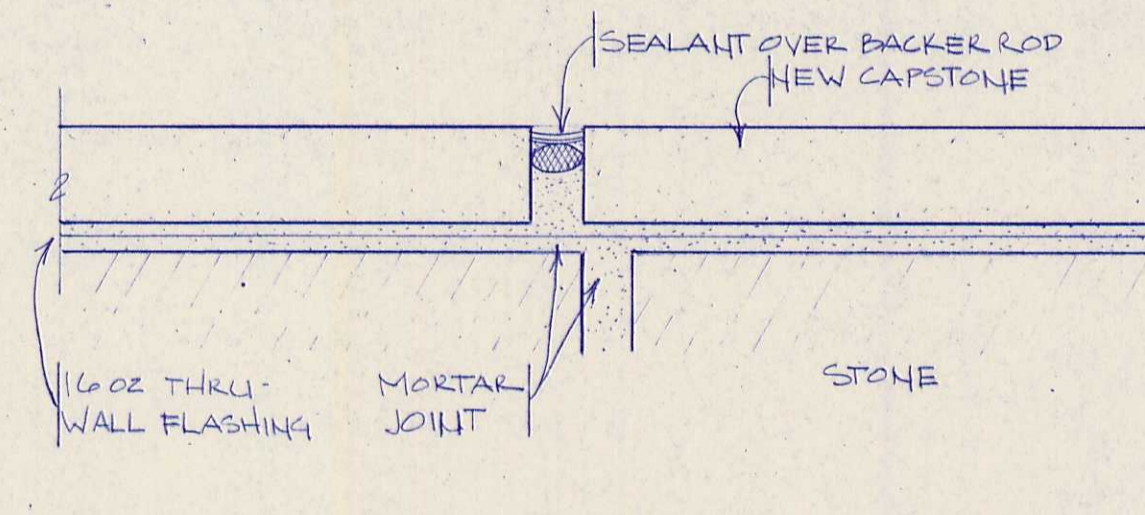
4
40
SCALE: 1/2" = 1'-0"



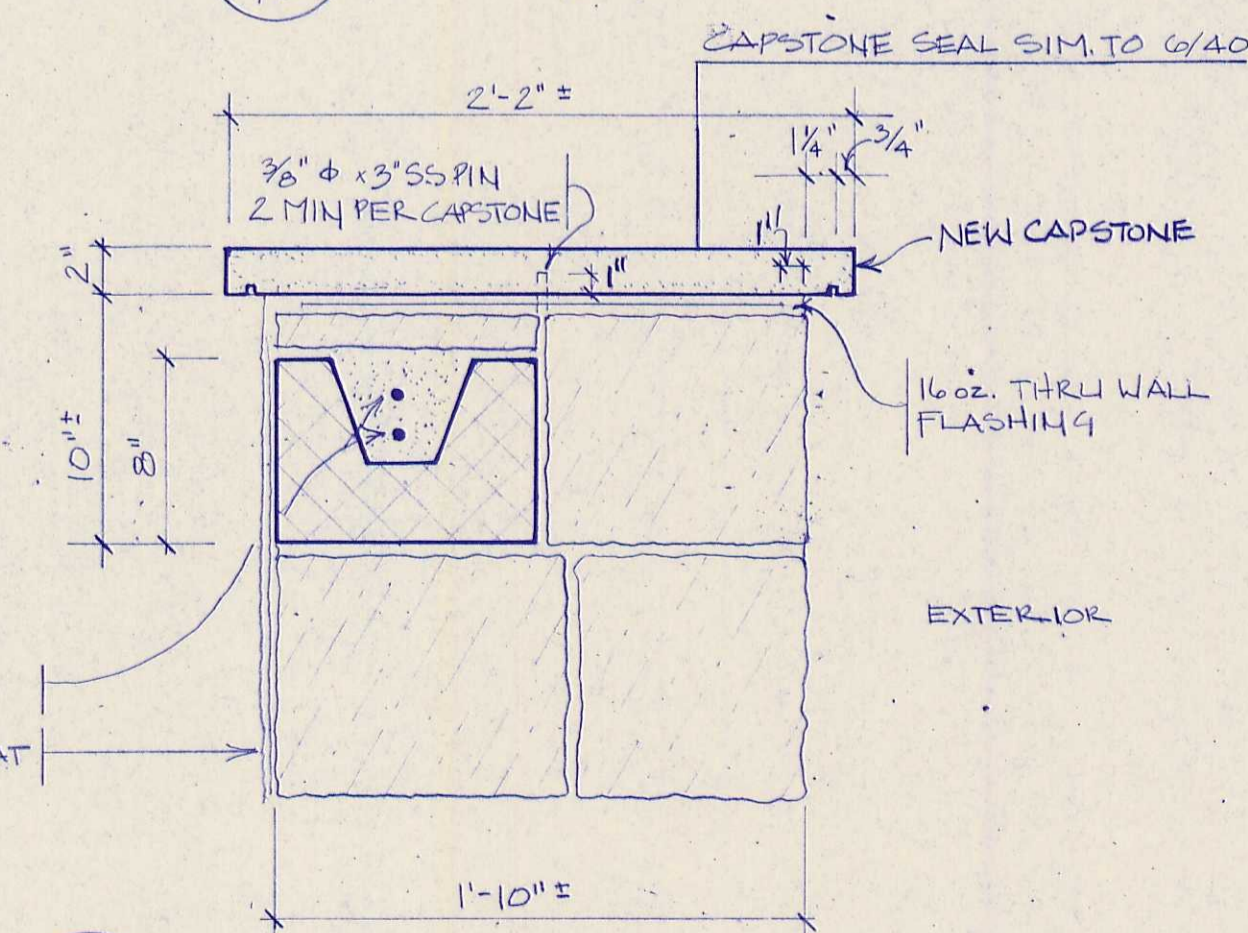
9
40
SCALE: FULL SIZE



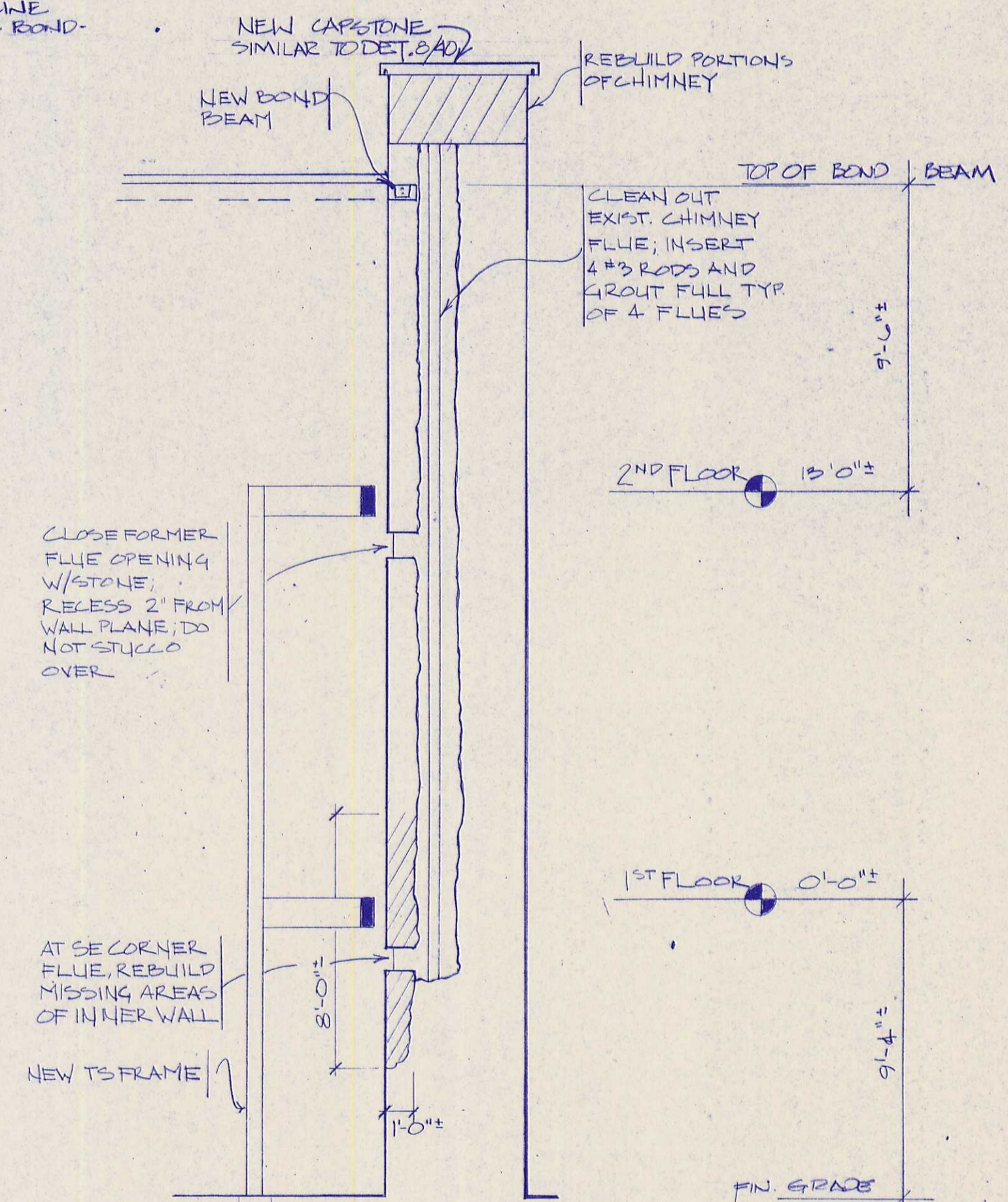
5
40
SCALE: 3/8" = 1'-0"



6
40
SCALE: 3" = 1'-0"

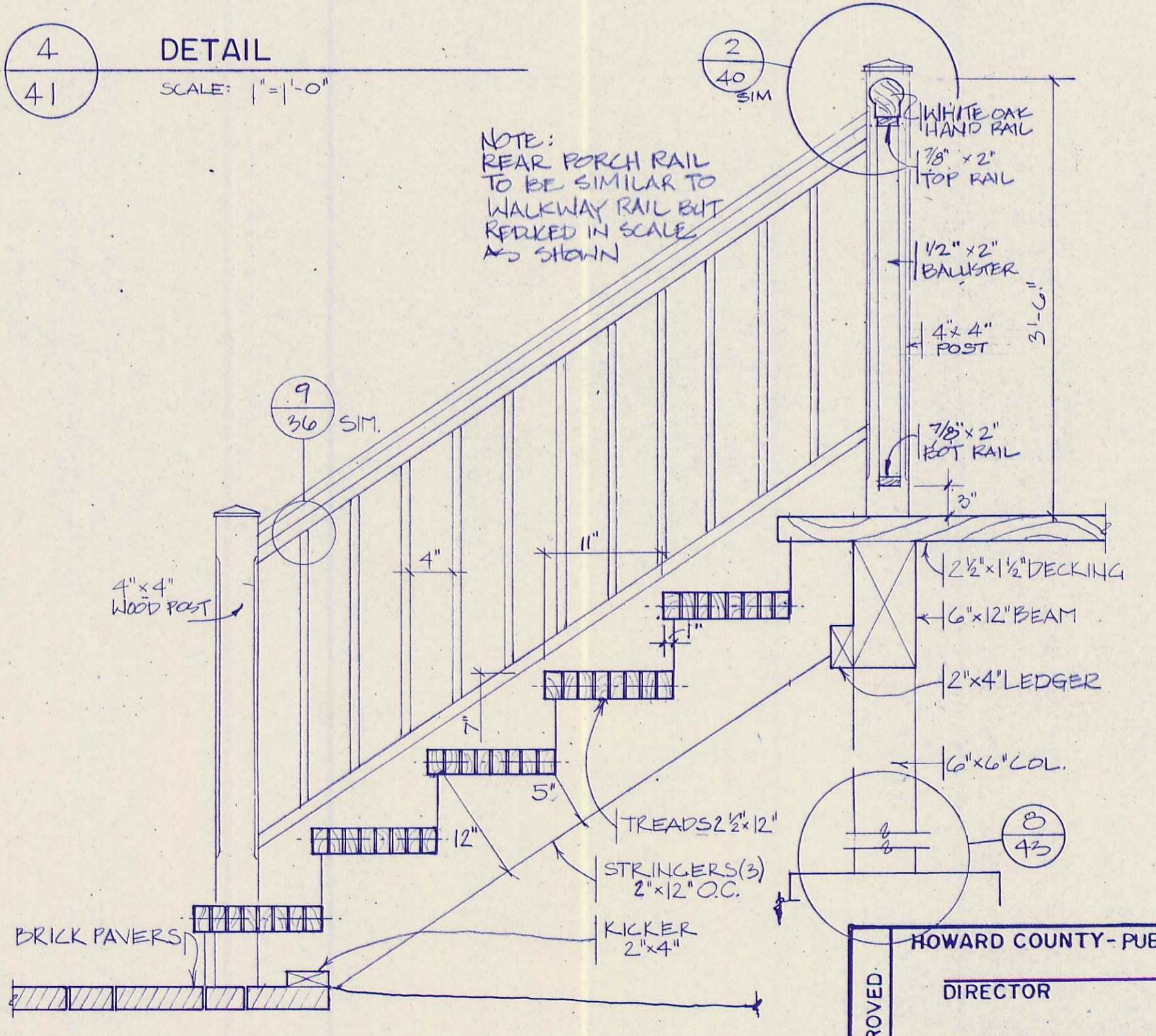
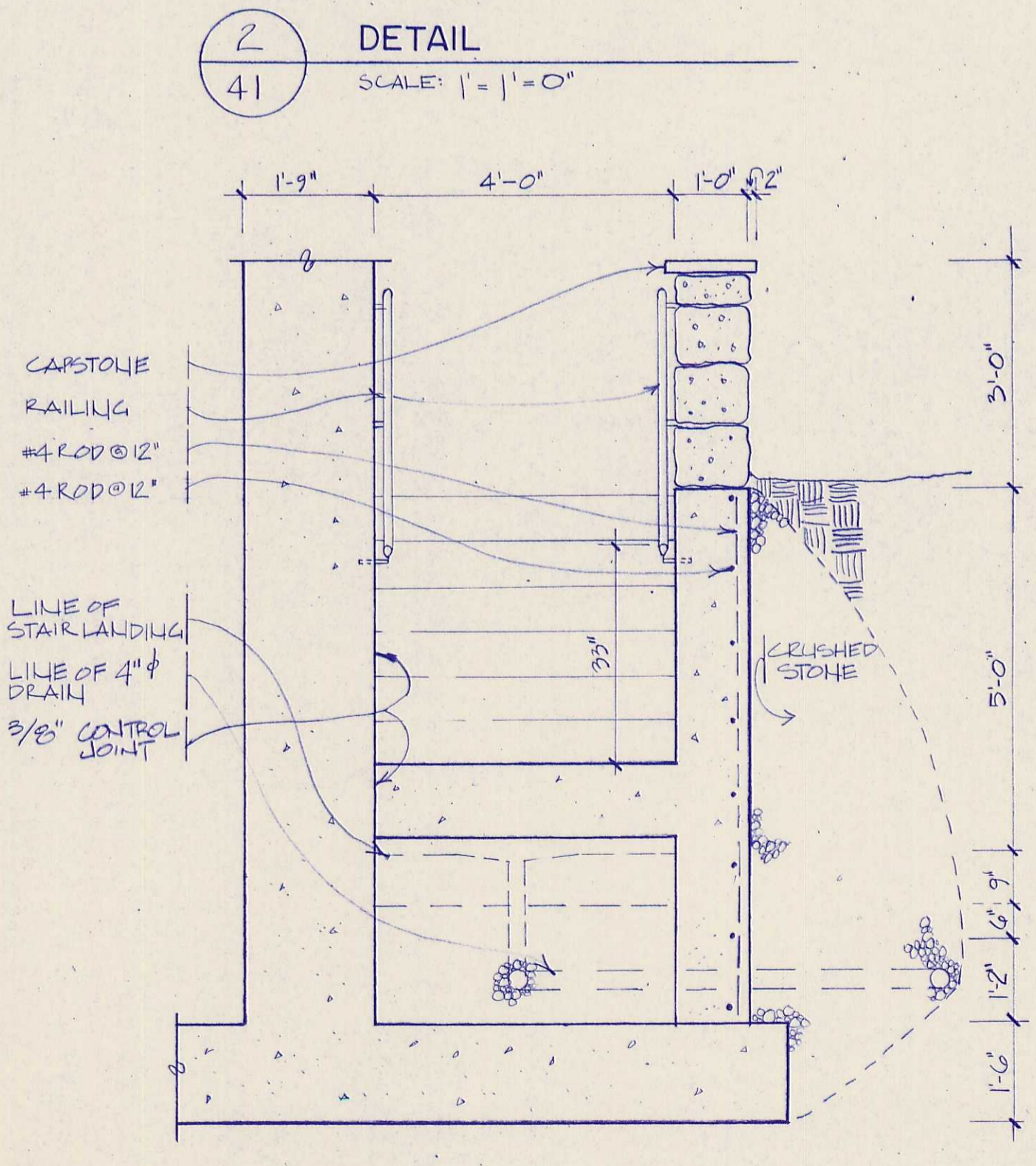
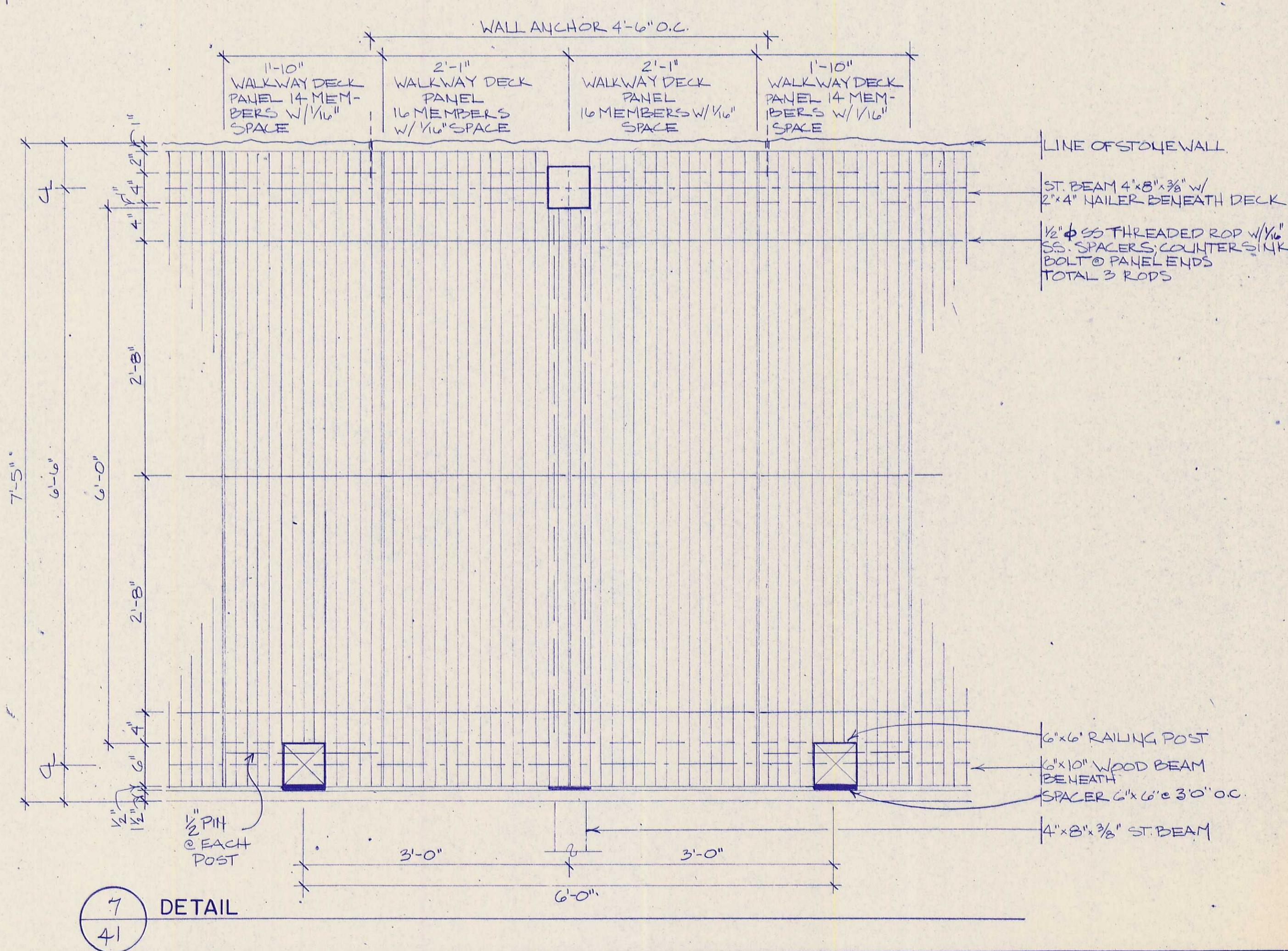
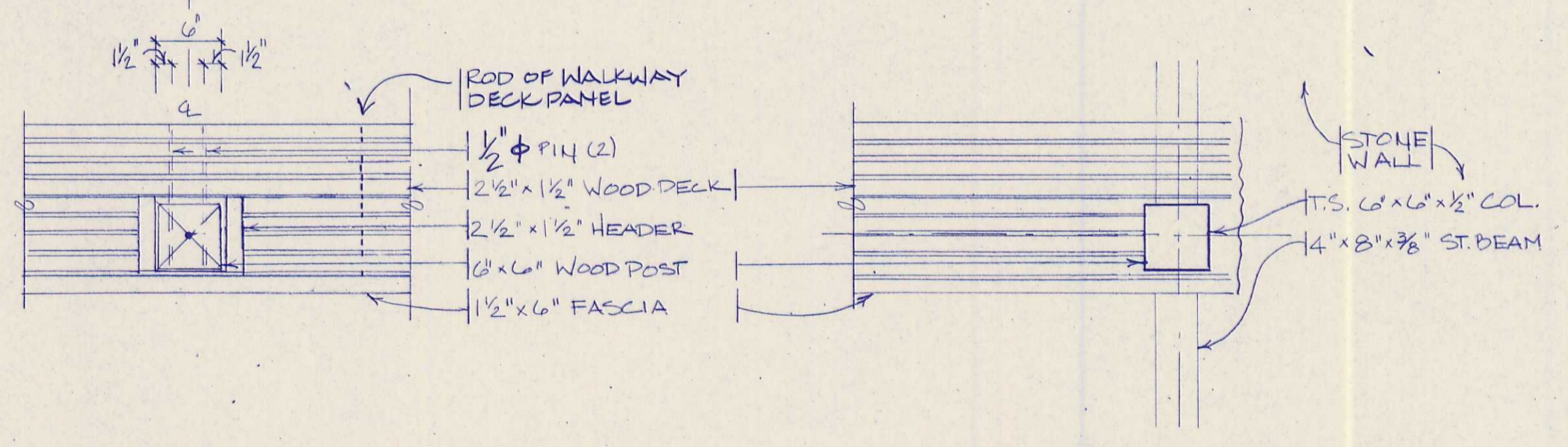
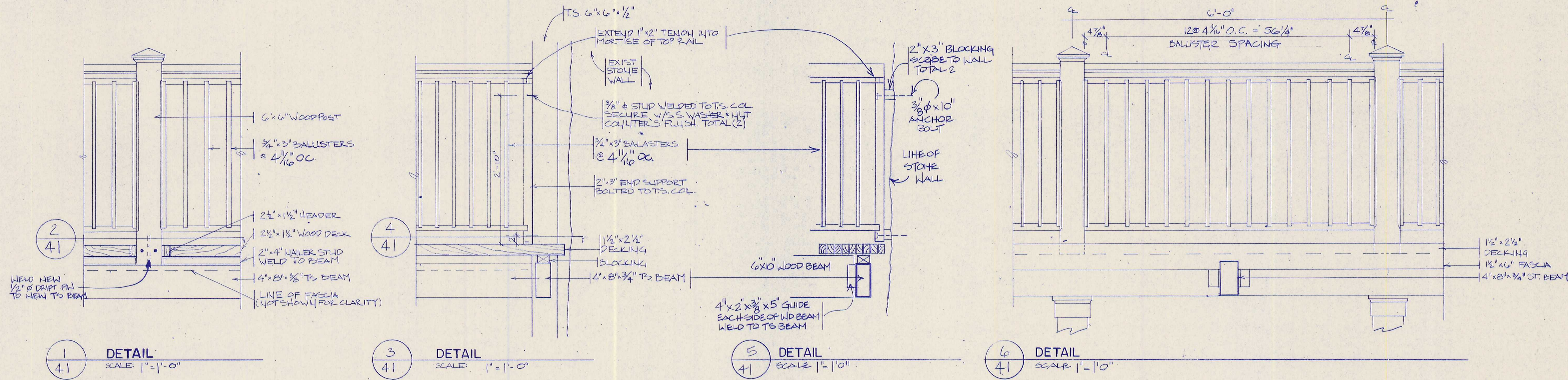


8
40
SCALE: 1/2" = 1'-0"

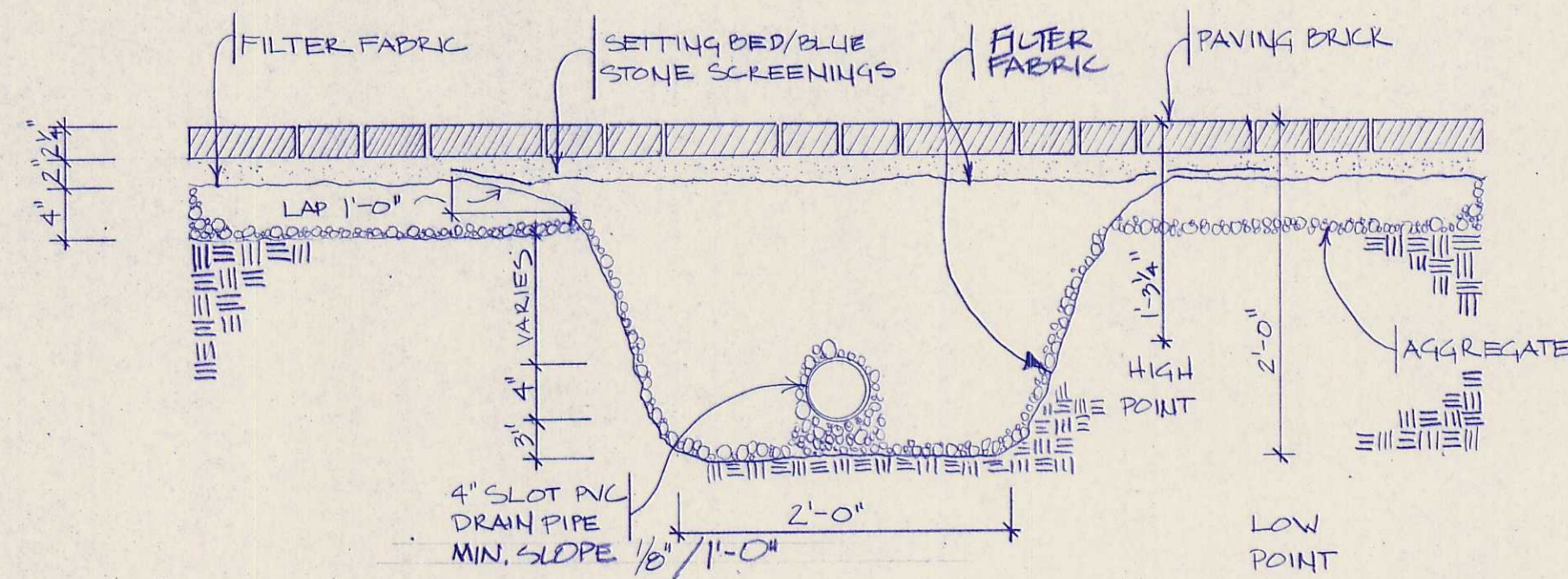


7
40
SCALE: 1/4" = 1'-0"

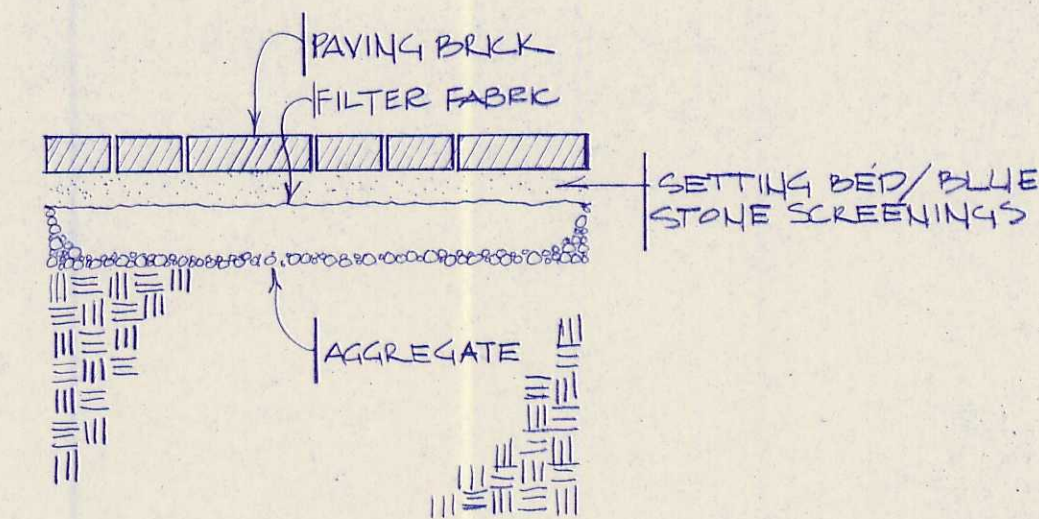
APPROVED DIRECTOR _____ DATE _____ CHIEF, BUREAU OF ENGINEERING _____ DATE _____		APPROVED PLANNING DIRECTOR _____ DATE _____ CHIEF, DIVISION OF COMMUNITY PLANNING AND LAND DEVELOPMENT _____ DATE _____		DESIGNED: WALTERS DRAWN: SMITH TECH. REVIEW: QUENZEL DATE: 8/92	SUB SHEET NO. _____	TITLE OF SHEET WALL DETAILS	DRAWING NO. PFIR 41009
APPROVED HOWARD COUNTY - RECREATION & PARKS DIRECTOR _____ DATE _____		APPROVED HOWARD COUNTY - PLANNING & ZONING DIRECTOR _____ DATE _____		DATE: 8/92	SHEET 40 OF 43	PKG. NO. 327	OF 43



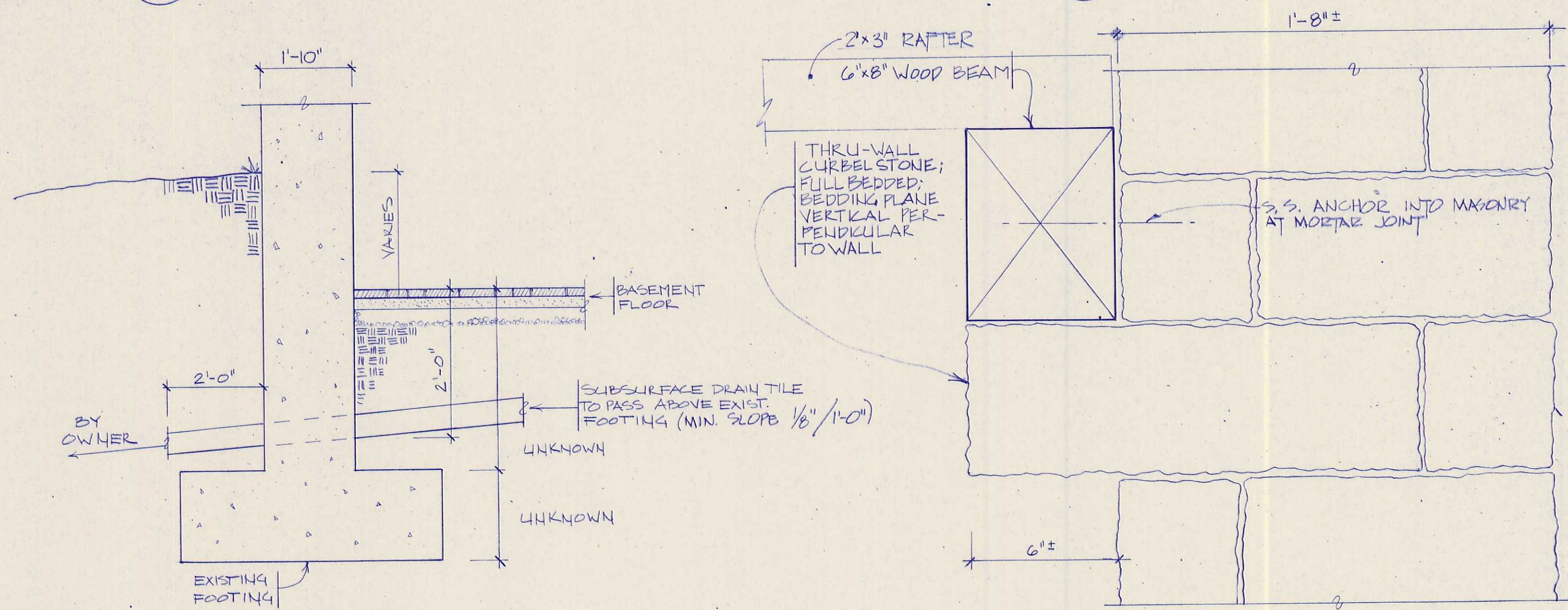
APPROVED DIRECTOR CHIEF, BUREAU OF ENGINEERING DATE _____		APPROVED PLANNING DIRECTOR CHIEF DIVISION OF COMMUNITY PLANNING AND LAND DEVELOPMENT DATE _____		DESIGNED: WALTERS DRAWN: SMITH TECH. REVIEW: QUENZEL DATE: 8/92	SUB SHEET NO. 	TITLE OF SHEET STAIR & DECK DETAILS	DRAWING NO. PFIR 41009
APPROVED HOWARD COUNTY - RECREATION & PARKS DIRECTOR DATE _____		APPROVED HOWARD COUNTY - PLANNING & ZONING PLANNING DIRECTOR CHIEF DIVISION OF COMMUNITY PLANNING AND LAND DEVELOPMENT DATE _____		DATE: 8/92	SHEET 41 OF 43		



1
42
DETAIL
SCALE: 1" = 1'-0"

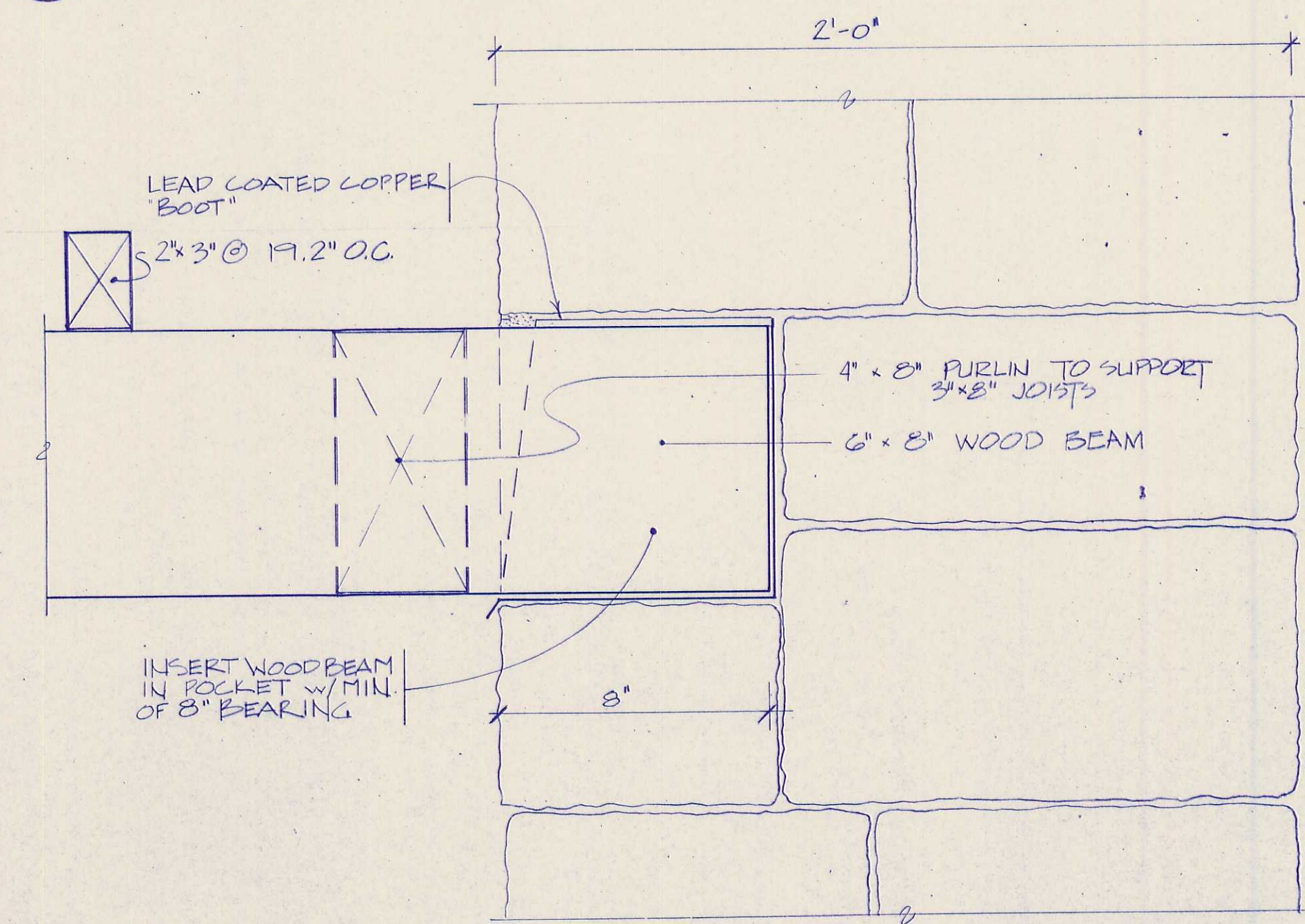


3
42
DETAIL
SCALE: 1" = 1'-0"

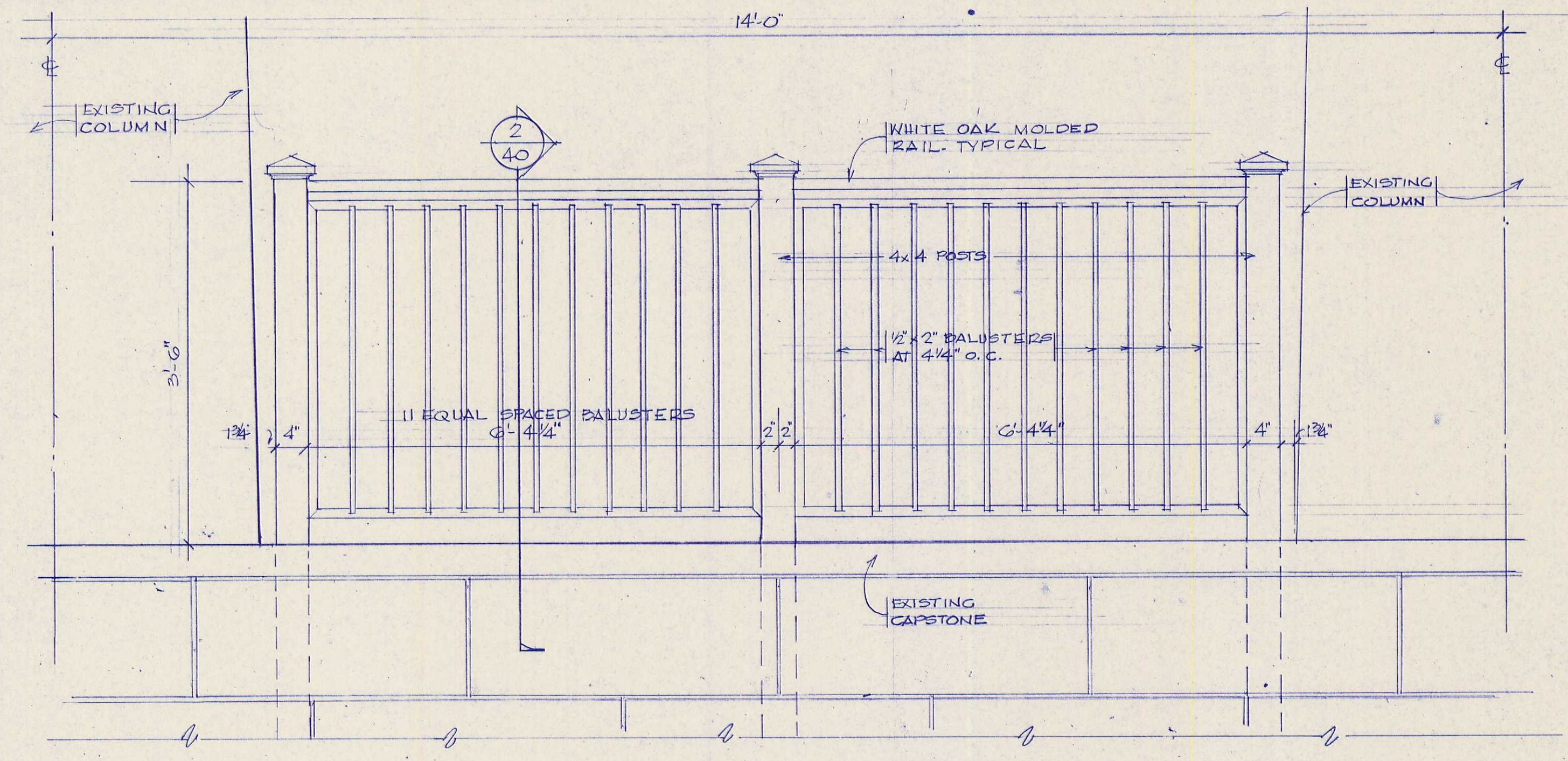


2
42
DETAIL
SCALE: 1/2" = 1'-0"

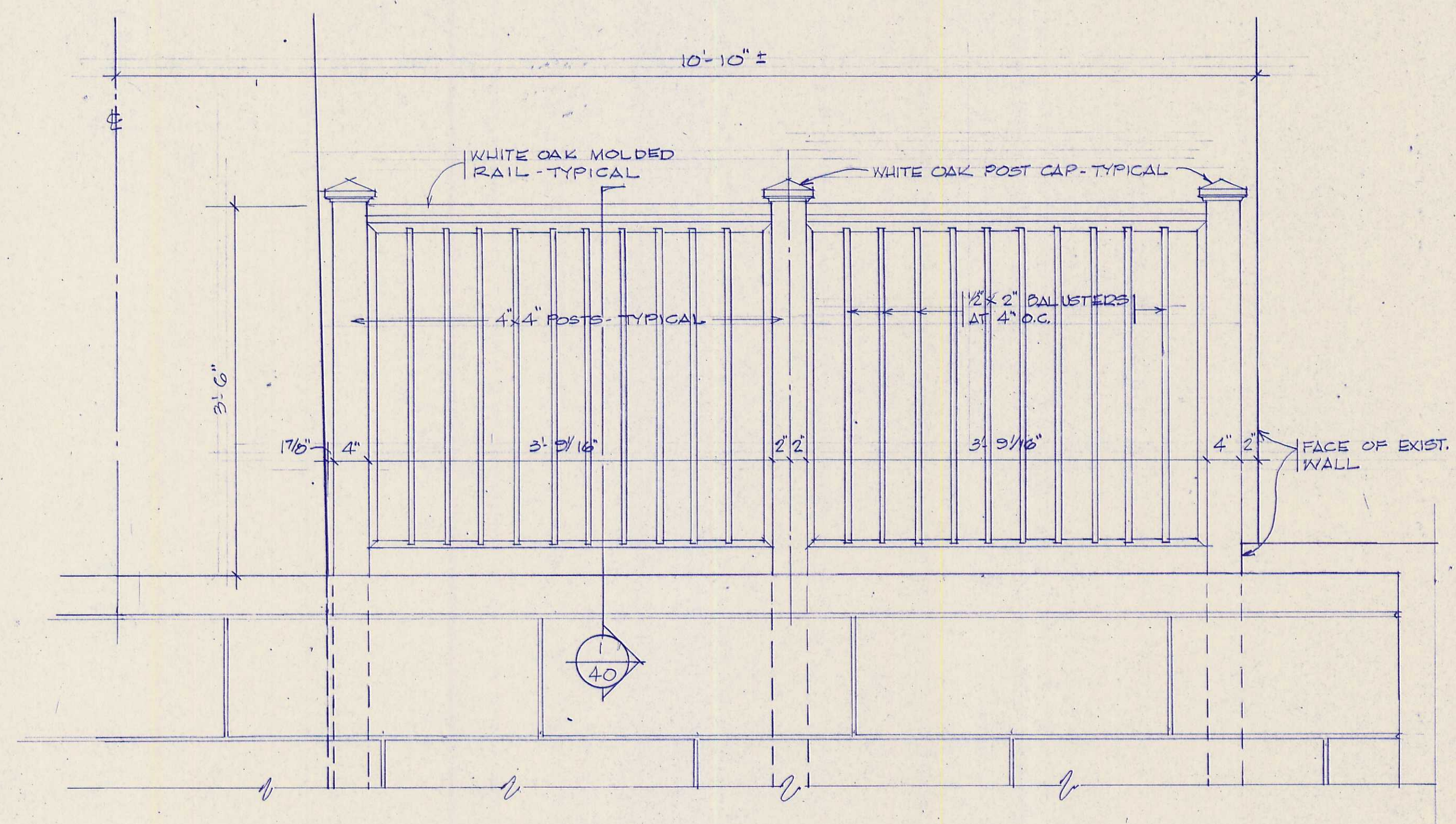
4
42
SCALE: 3/8" = 1'-0"



5
42
SCALE: 3/8" = 1'-0"

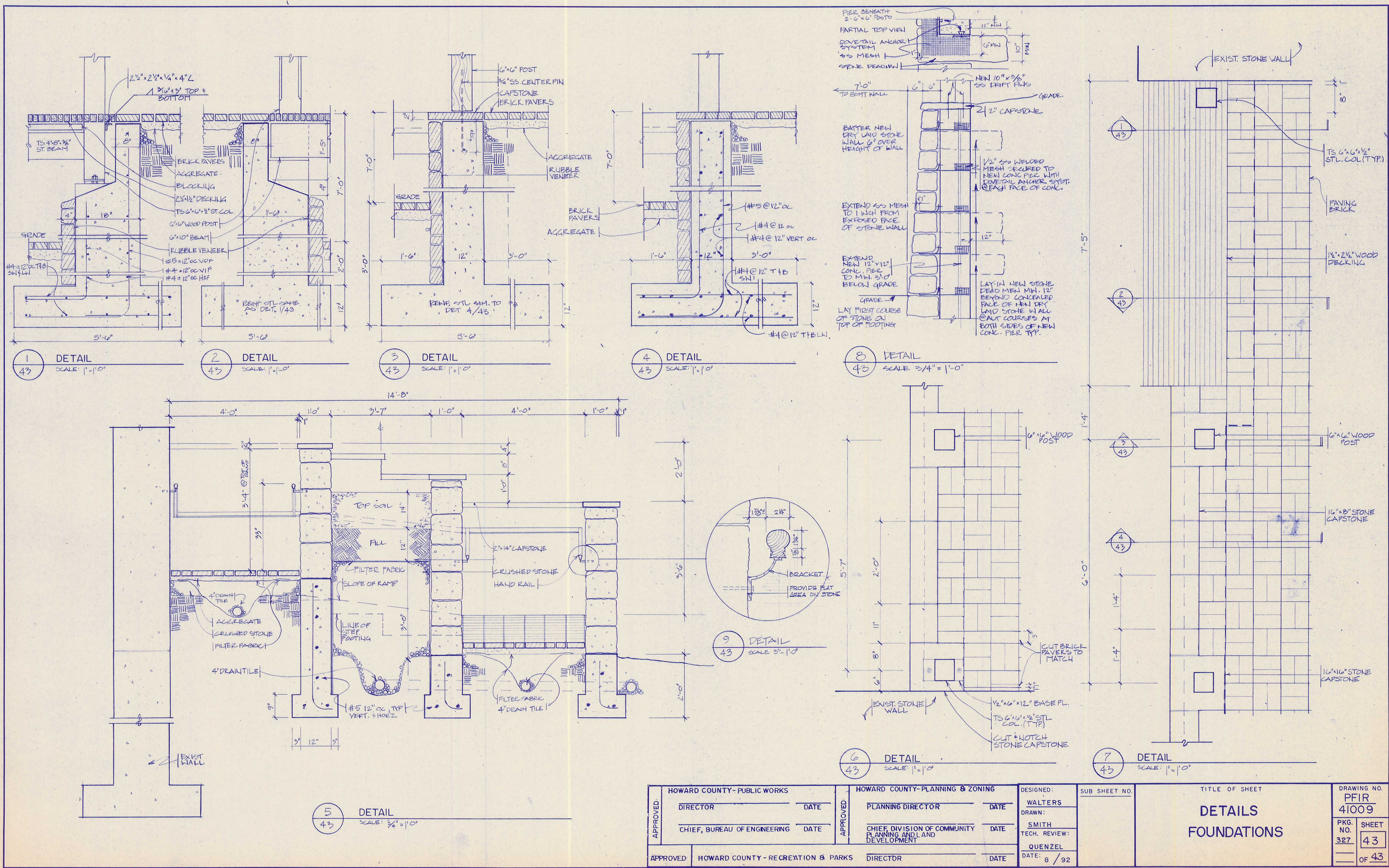


6
42
SCALE: 1" = 1'-0"



7
42
SCALE: 1" = 1'-0"

APPROVED: HOWARD COUNTY - PUBLIC WORKS DIRECTOR _____ DATE _____ CHIEF, BUREAU OF ENGINEERING _____ DATE _____		APPROVED: HOWARD COUNTY - PLANNING & ZONING PLANNING DIRECTOR _____ DATE _____ CHIEF, DIVISION OF COMMUNITY PLANNING AND LAND DEVELOPMENT _____ DATE _____		DESIGNED: WALTERS DRAWN: SMITH TECH. REVIEW: QUENZEL DATE: 8/92	SUB SHEET NO. _____	TITLE OF SHEET DETAILS DRAIN & MISC.	DRAWING NO. PFIR 41009
APPROVED: HOWARD COUNTY - RECREATION & PARKS DIRECTOR _____ DATE _____						PKG. NO. 327 SHEET 42 OF 43	



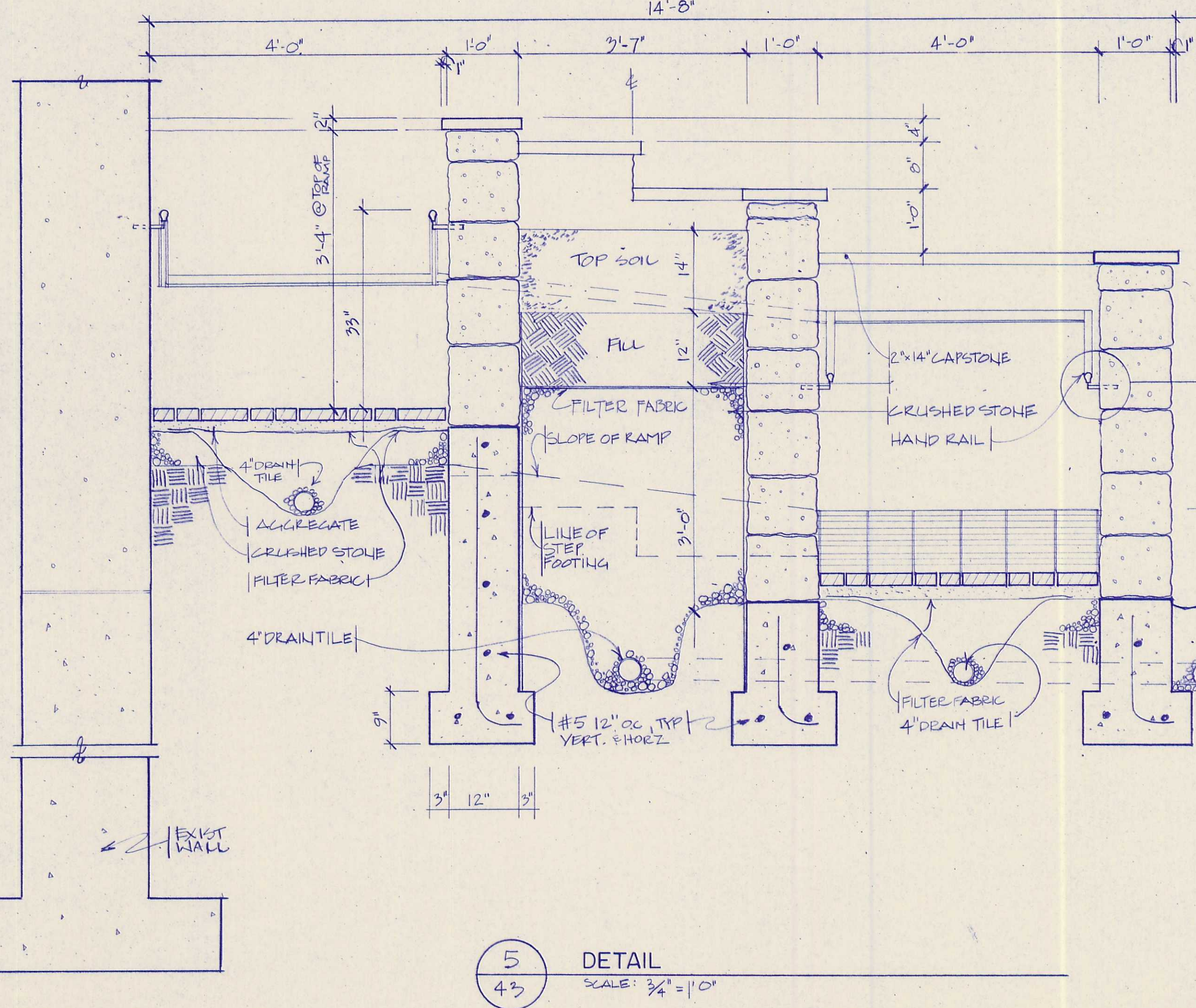
1 DETAIL
SCALE: 1"=1'-0"

2 DETAIL
SCALE: 1"=1'-0"

3 DETAIL
SCALE: 1"=1'-0"

4 DETAIL
SCALE: 1"=1'-0"

8 DETAIL
SCALE: 3/4"=1'-0"



5 DETAIL
SCALE: 3/4"=1'-0"

9 DETAIL
SCALE: 3/4"=1'-0"

6 DETAIL
SCALE: 1"=1'-0"

7 DETAIL
SCALE: 1"=1'-0"

APPROVED HOWARD COUNTY - PUBLIC WORKS DIRECTOR _____ DATE _____ CHIEF, BUREAU OF ENGINEERING _____ DATE _____		APPROVED HOWARD COUNTY - PLANNING & ZONING PLANNING DIRECTOR _____ DATE _____ CHIEF, DIVISION OF COMMUNITY PLANNING AND LAND DEVELOPMENT _____ DATE _____		DESIGNED: WALTERS DRAWN: SMITH TECH. REVIEW: QUENZEL DATE: 8 / 92	SUB SHEET NO. 	TITLE OF SHEET DETAILS FOUNDATIONS	DRAWING NO. PFIR 41009 PKG. NO. 327 SHEET 43 OF 43
--	--	--	--	---	-----------------------	--	---