

LONGVIEW DRIVE STREAM STABILIZATION

CAPITAL PROJECT # D-1175

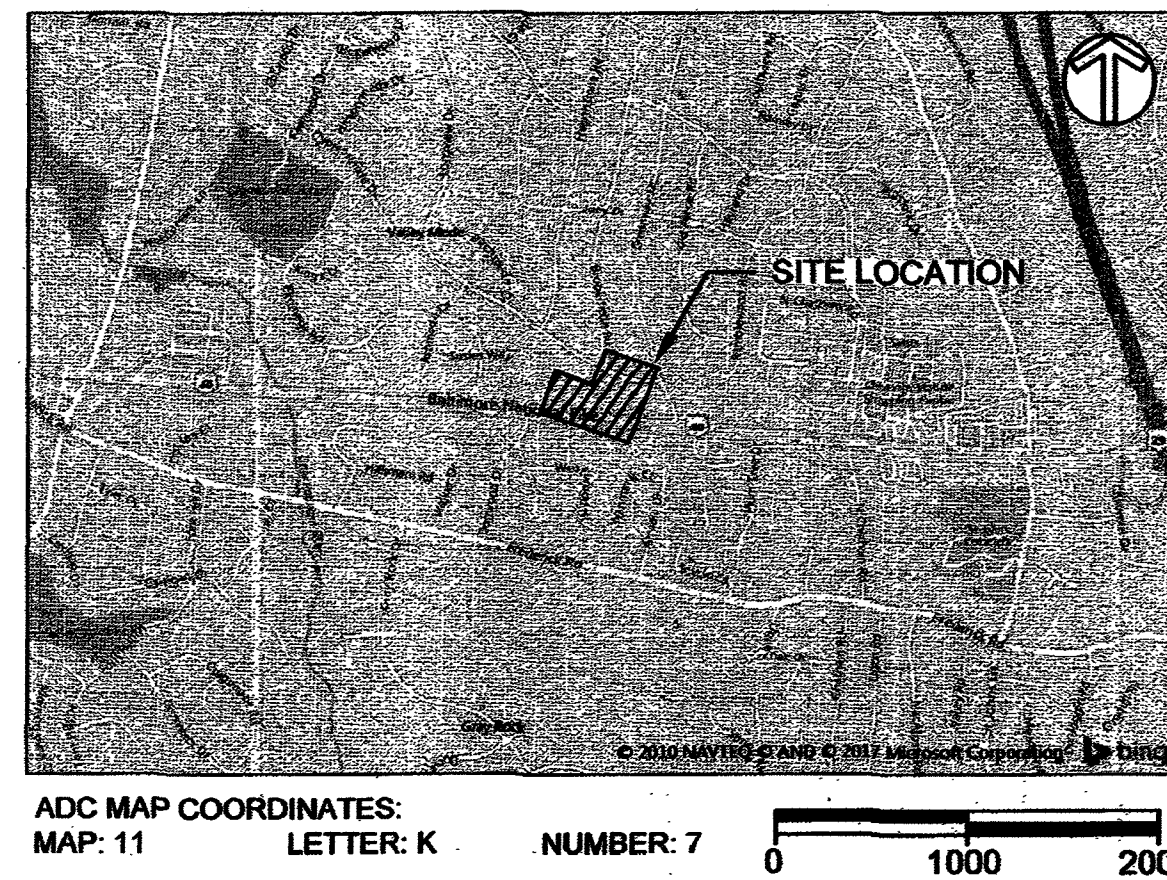
CLIENT

HOWARD COUNTY DPW
BUREAU OF ENVIRONMENTAL SERVICES
STORMWATER MANAGEMENT DIVISION
6751 GATEWAY DRIVE, SUITE 514
COLUMBIA, MD 21046
PHONE: (410) 313-6413

GENERAL NOTES

- ALL CONSTRUCTION SHALL BE IN ACCORDANCE WITH THE LATEST STANDARDS AND SPECIFICATIONS OF HOWARD COUNTY PLUS MSHA STANDARDS AND SPECIFICATIONS IF APPLICABLE.
- THE EXISTING INFORMATION SHOWN ON THESE PLANS WAS TAKEN FROM THE BEST AVAILABLE SOURCES AND SHALL BE VERIFIED BEFORE STARTING CONSTRUCTION. HOWARD COUNTY DOES NOT GUARANTEE THE COMPLETENESS OR THE CORRECTNESS OF THE SHOWN INFORMATION.
- THE CONTRACTOR IS SOLELY RESPONSIBLE FOR CONSTRUCTION MEANS, METHODS, TECHNIQUES, SEQUENCES, PROCEDURES, AND SAFETY PRECAUTIONS AND PROGRAMS.
- THE CONTRACTOR SHALL NOTIFY THE DEPARTMENT OF PUBLIC WORKS/BUREAU OF ENGINEERING/CONSTRUCTION INSPECTION DIVISION AT (410) 313-1880 AT LEAST FIVE (5) DAYS PRIOR TO THE START OF WORK.
- THE CONTRACTOR SHALL NOTIFY "MISS UTILITY" AT 1-800-257-7777 AT LEAST FIVE (5) WORKING DAYS PRIOR TO ANY EXCAVATION WORK BEING DONE.
- PRIOR TO BEGINNING ANY CONSTRUCTION ACTIVITIES, PHOTOGRAPHS OF THE PROPOSED WORK AREA AND ACCESS SHALL BE TAKEN.
- TRAFFIC CONTROL DEVICES, MARKINGS AND SIGNING FOR LONGVIEW DRIVE AND US 40 SHALL BE IN ACCORDANCE WITH THE LATEST EDITION OF THE MANUAL OF UNIFORM TRAFFIC CONTROL DEVICES (MUTCD). ALL STREET AND REGULATORY SIGNS SHALL BE IN PLACE PRIOR TO THE START OF WORK.
- A JOINT PERMIT APPLICATION HAS BEEN SUBMITTED AND APPROVED BY THE MARYLAND DEPARTMENT OF THE ENVIRONMENT FOR THIS PROJECT (HO SWM/PLUMTREE BRANCH STABILIZATION) 2017-61314. PROJECT IMPACTS INCLUDE WORK IN A USE IV-P STREAM. UNDER THIS PERMIT, IN-STREAM WORK IS PROHIBITED FROM MARCH 1 TO MAY 31, INCLUSIVE OF ANY YEAR.
- THE EXISTING TOPOGRAPHY WAS TAKEN FROM FIELD RUN SURVEY WITH ONE FOOT CONTOUR INTERVALS PREPARED BY AB CONSULTANTS, INC. IN DECEMBER 2016.
- THE COORDINATES SHOWN HEREON ARE BASED UPON THE HOWARD COUNTY GEODETIC CONTROL, WHICH IS BASED UPON THE MARYLAND STATE PLANE COORDINATE SYSTEM. HOWARD COUNTY MONUMENT NOS. 24B5, 24B8, AND 24B7 WERE USED FOR THIS PROJECT.
- WATER IS PUBLIC.
- SEWER IS PUBLIC.
- 100-YEAR FLOODPLAIN ELEVATION IS SHOWN ON THE PLANS. THERE ARE FEMA MAPPED FLOODPLAINS WITHIN THE PROJECT LIMITS.
- PLUMTREE BRANCH IS NOT A TIER II WATER. AS A TRIBUTARY WITHIN THE LITTLE PATUXENT WATERSHED, THE STREAM IS AN IMPAIRED WATERWAY WITH THE FOLLOWING TMDL'S:
14.1. TSS - GIS ID: G1118, REPORT: LITTLE PATUXENT RIVER SEDIMENT
TEMPORARY STAGING AND/OR STOCKPILING OF ERODIBLE MATERIALS (E.G. EXCAVATED MATERIAL) WITHIN THE 100-YEAR FLOODPLAIN DESIGNATED ON THE PLANS SHALL BE LIMITED TO THE AMOUNT OF MATERIAL THE CONTRACTOR CAN PLACE AND/OR HAUL OFF IN A SINGLE DAY. THE CONTRACTOR SHALL MONITOR THE WEATHER FORECAST AND ADJUST STOCKPILE/STAGING OPERATIONS ACCORDINGLY TO MINIMIZE THE LOSS OF MATERIAL OR OTHER ADVERSE IMPACTS.
- THE CONTRACTOR SHALL NOT STORE EQUIPMENT, MATERIALS, AND/OR SUPPLIES BEYOND THE LIMIT OF DISTURBANCE SHOWN ON THE PLANS.
- EXISTING UTILITIES ARE BASED ON AVAILABLE RECORDS. THE CONTRACTOR MUST VERIFY INFORMATION TO HIS/HER SATISFACTION.
- NO WETLANDS ARE LOCATED WITHIN THE PROJECT LIMITS.
- NO TRAFFIC STUDY IS REQUIRED FOR THIS PROJECT.
- THERE ARE NO BURIAL GROUNDS OR CEMETERY SITES LOCATED ON THE PROJECT SITE.
- THERE IS ONE EXISTING FOREST CONSERVATION EASEMENT LOCATED WITHIN PARCEL 810. 2,029 SF OF THIS FOREST CONSERVATION EASEMENT WILL BE DISTURBED. ALL FOREST CONSERVATION EASEMENT AREAS WILL BE REPLANTED IN COORDINATION WITH THE DEPARTMENT OF RECREATION AND PARKS.
- THE CONTRACTOR SHALL TAKE ALL NECESSARY PRECAUTIONS TO PROTECT THE EXISTING UTILITIES AND MAINTAIN UNINTERRUPTED SERVICE. ANY DAMAGE INCURRED DUE TO THE CONTRACTOR'S OPERATION SHALL BE REPAIRED IMMEDIATELY AT THE CONTRACTOR'S EXPENSE. ALL UTILITIES SHALL HAVE A CLEARANCE BY A MINIMUM OF 6 INCHES VERTICALLY AND A MINIMUM OF 5 FEET HORIZONTALLY.
- THE CONTRACTOR SHALL EXERCISE CARE IN ALL ACTIVITIES INVOLVING EITHER CUT AND FILL OR GRADING IN THE VICINITY OF TREES THAT ARE TO REMAIN. ALL EARTH CUTS AND ACTIVITIES IN THE VICINITY OF TREES TO REMAIN SHALL BE MADE IN A MANNER THAT DOES NOT DISTURB THE CRITICAL ROOT ZONE WITHIN THE DRIFLINE OF THE TREE. PROTECTIVE ORANGE FENCING SHALL BE INSTALLED AROUND THE PERIMETER OF THE CRITICAL ROOT ZONE PRIOR TO CONSTRUCTION. THE LOCATION OF THE PROTECTIVE ORANGE FENCING SHALL BE APPROVED BY THE ENGINEER OR HIS/HER REPRESENTATIVE PRIOR TO CONSTRUCTION.
- UPON COMPLETION OF THE WORK, BUT PRIOR TO DE-MOBILIZATION, THE CONTRACTOR SHALL REMOVE ALL REMNANTS OF CONSTRUCTION MATERIALS FROM THE SITE. THE CONTRACTOR SHALL RESTORE ALL DISTURBED AREAS TO A CONDITION EQUAL OR BETTER THAN THE PRE-CONSTRUCTION CONDITIONS.
- BIOHABITATS SHALL CERTIFY IN WRITTEN LETTER THAT THE CONSTRUCTION ACTIVITIES HAVE BEEN COMPLETED IN ACCORDANCE TO THESE PLANS.
- TEMPORARY DISTURBANCE WITHIN THE 100' PERENNIAL STREAM BUFFER, STREAM CHANNEL, AND 100-YR FLOODPLAIN ARE NECESSARY FOR CONSTRUCTION OF THE STREAM RESTORATION PROJECT IN ACCORDANCE WITH SECTION 16.116(C) OF THE SUBDIVISION AND LAND DEVELOPMENT REGULATION.

VICINITY MAP



SITE ANALYSIS DATA:

- TOTAL PROJECT AREA = 0.94 AC
- WETLAND TOTAL AREA = 0.00 AC
- WETLAND BUFFER TOTAL AREA = 0.00 AC
- FLOODPLAIN AREA = 0.85 AC
- FOREST AREA = 0.30 AC
- STEEP SLOPES AREA = 0.22 AC
- ERODIBLE SOILS AREA = 0.26 AC
- DISTURBED AREA = 0.94 AC
- PROPOSED SITE USE = FLOODPLAIN FOREST
- PROPOSED IMPERVIOUS AREA = 0.00 AC

DESIGN NARRATIVE:
LONGVIEW STREAM STABILIZATION DESIGN WAS COMPLETED WITH THE FOLLOWING IN MIND:

- STREAM STABILIZATION IS PROPOSED WITHIN THE LIMITS OF THE EXISTING CHANNEL TO ENHANCE STREAM FUNCTIONALITY AND REDUCE STREAM BED AND BANK EROSION. MAJOR IMPACTS TO TREES WERE AVOIDED AND MINIMIZED TO THE EXTENT POSSIBLE.
- ALL PROPOSED GRADING MAINTAINS NATURAL FLOW PATTERNS OF THE SURROUNDING FLOODPLAIN FLOWING INTO PLUMTREE BRANCH, WHILE PLUMTREE BRANCH CONTINUES TO FLOW AND DISCHARGE INTO THE LITTLE PATUXENT RIVER.
- NO CHANGES IN IMPERVIOUS COVER OR NON-IMPERVIOUS AREAS ARE PROPOSED.
- EROSION AND SEDIMENT CONTROLS ARE PROPOSED TO PROPERLY CONTROL ALL SEDIMENT LADEN RUNOFF FROM THE CONSTRUCTION SITE AND PROTECT ALL DOWNSTREAM BODIES OF WATER IN ACCORDANCE WITH THE 2011 MARYLAND STANDARDS AND SPECIFICATIONS FOR SOIL EROSION AND SEDIMENT CONTROL. SWM IS NOT REQUIRED FOR THIS STREAM STABILIZATION PROJECT.
- NO ESD PRACTICES ARE BEING IMPLEMENTED AS THERE IS NO IMPERVIOUS AREA REQUIRING TREATMENT ON SITE.
- ALL EXISTING TREE LINES WILL BE REESTABLISHED WITH NATIVE VEGETATION.


LEGEND

EXISTING	PROPOSED
--- MAJOR CONTOUR	--- 425 --- MAJOR CONTOUR
--- MINOR CONTOUR	--- 424 --- MINOR CONTOUR
--- GIS 2' CONTOURS	--- STREAM CENTERLINE
SS SANITARY SEWER	--- 100YR --- PROP 100-YR FLOODPLAIN
SD STORM DRAIN	--- BOULDER TOE
W WATER SUPPLY	--- COIR FIBER LOG PLUG
OHE OVERHEAD ELECTRIC	--- COBBLE RIFFLE GRADE CONTROL
UGE UNDERGROUND ELECTRIC	--- PROPOSED FENCE
G GAS SUPPLY	--- PROPOSED GUARDRAIL
100YR EX 100-YR FEMA FLOODPLAIN	--- LOD --- LIMIT OF DISTURBANCE
--- TREELINE	--- LOW --- LIMIT OF ACCESS
--- GIS PROPERTY LINE	--- SF --- SILT FENCE
--- SURVEYED PROPERTY LINE	--- SSF --- SUPER SILT FENCE
--- EASEMENT LINE	--- TREE REMOVAL
FCE GIS FOREST CONSERVATION EASEMENT	--- TREE SAVE
--- GUARDRAIL	--- STAGING AND STOCKPILING AREA
--- BUILDINGS (GIS)	--- MULCH ACCESS ROAD
--- ROADS AND DRIVEWAYS (GIS)	--- SOIL STABILIZATION MATTING
--- STREAM CENTERLINE	--- HARDWOOD MATTING
SB 75' STREAM BUFFER	--- STABILIZED CONSTRUCTION ENTRANCE
GbC SOIL BOUNDARIES	--- FILTER BAG
UaF	--- PUMP AROUND LOCATION
--- HIGHLY ERODIBLE SOILS (15% - 19.99% OR Kw > 0.35 WITH SLOPE > 5%)	--- FLOW DIVERSION PIPE
--- STEEP SLOPES (20% OR GREATER SLOPES)	--- SAND BAG DIKES
--- TREE	--- MOUNTABLE BERM
--- TREE > 30" DBH WITH CRITICAL ROOT ZONE	
--- TRAVERSE POINT	
--- MAILBOX	
--- FIRE HYDRANT	
--- UTILITY POLE	
--- SEWER MANHOLE	
--- GUY WIRE	
--- CMP CORRUGATED METAL PIPE	

Sheet #	Sheet Title	AS-BUILT
1	TITLE SHEET	AS-BUILT
2	EXISTING CONDITIONS	
3	EXISTING CONDITIONS	
4	PROPOSED CONDITIONS	AS-BUILT
5	PROPOSED CONDITIONS	AS-BUILT
6	PROFILE AND CROSS SECTION	
7	DETAILS	
8	DETAILS	
9	EROSION & SEDIMENT CONTROL PLAN	
10	EROSION & SEDIMENT CONTROL PLAN	
11	EROSION & SEDIMENT CONTROL DETAILS	
12	EROSION & SEDIMENT CONTROL DETAILS	
13	EROSION & SEDIMENT CONTROL DETAILS	
14	EROSION & SEDIMENT CONTROL DETAILS	
15	EROSION & SEDIMENT CONTROL DETAILS	
16	PLANTING PLAN	
17	PLANTING PLAN	
18	PLANTING DETAILS	

DATE ISSUES / REVISIONS

DATE	ISSUES / REVISIONS
10-9-2018	



AS BUILT CERTIFICATION
I HEREBY CERTIFY, BY MY SEAL, THAT TO THE BEST OF MY KNOWLEDGE AND BELIEF THE FACILITIES SHOWN ON THIS PLAN WERE CONSTRUCTED AS SHOWN ON THIS "AS-BUILT" PLAN MEET THE APPROVED PLANS AND SPECIFICATIONS.

Brett Long 10-9-2018
NAME DATE

Biohabitats
The Stables Building 2081 Clippert Park Road
Baltimore, MD 21211 / ph: 410.554.0156
fx: 410.554.0168 / www.biohabitats.com
Restore the Earth & Inspire Ecological Stewardship

LONGVIEW DRIVE STREAM STABILIZATION

SITE ADDRESS: 9509 LONGVIEW DR. ELICOTT CITY, MD
ZONING: R-20, R4D TAX MAP/GRID/PARCEL: 0024000300940
ELECTION DISTRICT: 02 OPEN LOT N/A
WAIVER PETITION WF-18-022

TITLE SHEET

PROJECT NO.: 13005.50 SCALE: NTS

SEAL: BR RWK/T CHECK: MOT/MWT
BWS NO.:

1 OF 18
12-13-2017

AS-BUILT LEGEND

--- STREAM CENTERLINE
--- MAJOR CONTOUR
--- MINOR CONTOUR
--- CONSTRUCTED RIFFLE OUTLINE
--- STONE TOE PROTECTION OUTLINE
--- RIPRAP OUTFALL PROTECTION
--- COIR LOG OUTLINE
--- FENCE
--- GUARDRAIL

Soil Code	Description	Texture	Hydric	Acidity	Drainage	Use
GbB	Gladstone loam, 3 to 8 percent slopes	0.20	Non-Hydric	A	NO	Well Drained
GbC	Gladstone loam, 8 to 15 percent slopes	0.20	Non-Hydric	A	NO	Well Drained
GfB	Gladstone-Urben land complex, 0 to 8 percent slopes	0.20	Non-Hydric	A	NO	Well Drained
GfC	Gladstone-Urben land complex, 8 to 15 percent slopes	0.20	Non-Hydric	A	NA	Well Drained
GhB	Gandy-Urben land complex, 0 to 8 percent slopes	0.20	Non-Hydric	B	NA	Well Drained
GaB	Glenville-Urben land-Urbenlands complex, 0 to 8 percent slopes	0.37	Non-Hydric	C	YES	Moderately Well Drained
Hs	Hethers-Codonus silt loams, 0 to 3 percent slopes	0.37	Hydric	B/D	NO	Poorly Drained
UaF	Urbenlands, Highway 0 to 8 percent slopes	NA	Hydric	D	NA	NA

This development plan is approved for soil erosion and sediment control by the HOWARD SOIL CONSERVATION DISTRICT
Howard SCD Date 1/2/18

DEPARTMENT OF PUBLIC WORKS, HOWARD CO, MD

Alvaro Suarez
DIRECTOR, DEPARTMENT OF PUBLIC WORKS
12-21-17 DATE

Mark D. Schwan
CHIEF, BUREAU OF ENVIRONMENTAL SERVICES
12/19/17 DATE

Mark S. Richmond
CHIEF, STORMWATER MANAGEMENT DIVISION
12/14/17 DATE

PROFESSIONAL CERTIFICATION
I HEREBY CERTIFY THAT THESE DOCUMENTS WERE PREPARED OR APPROVED BY ME, AND THAT I AM A DULY LICENSED PROFESSIONAL ENGINEER UNDER THE LAWS OF THE STATE OF MARYLAND.
LICENSE #: 36617
EXPIRATION DATE: 6/30/2018

ENGINEERS CERTIFICATE
I CERTIFY THAT THIS PLAN FOR SEDIMENT AND EROSION CONTROL REPRESENTS A PRACTICAL AND WORKABLE PLAN BASED ON MY PERSONAL KNOWLEDGE OF THE SITE CONDITIONS AND THAT IT WAS PREPARED IN ACCORDANCE WITH THE REQUIREMENTS OF THE HOWARD SOIL CONSERVATION DISTRICT.
Brett Long 12-13-2017
SIGNATURE OF ENGINEER (PRINT NAME BELOW SIGNATURE) DATE

DEVELOPERS CERTIFICATE
"WE CERTIFY THAT ALL DEVELOPMENT AND CONSTRUCTION WILL BE DONE ACCORDING TO THIS PLAN FOR SEDIMENT AND EROSION CONTROL, AND THAT ALL RESPONSIBLE PERSONNEL INVOLVED IN THE CONSTRUCTION PROGRAM WILL HAVE A CERTIFICATE OF ATTENDANCE AT A DEPARTMENT OF THE ENVIRONMENT APPROVED TRAINING PROGRAM FOR THE CONTROL OF SEDIMENT AND EROSION BEFORE THE BEGINNING OF THE PROJECT. I ALSO AUTHORIZE PERIODIC ON-SITE INSPECTION BY THE HOWARD SOIL CONSERVATION DISTRICT."
James M. Schwan 1/3/18
SIGNATURE OF DEVELOPER (PRINT NAME BELOW SIGNATURE) DATE

MATCHLINE - SHEET 3



TRaverse TABLE

POINT	NORTHING	EASTING	ELEVATION
1	586933.85	1357436.12	370.30
2	587105.39	1357380.04	362.69
3	587347.83	1357395.91	368.96
100	586832.01	1357441.76	370.88
101	586949.92	1357250.55	373.17
102	587465.41	1357384.47	368.63

NOTE: GEOMETRY TABLES FOR ALIGNMENT LOCATED ON SHEET 4

DEPARTMENT OF PUBLIC WORKS, HOWARD COUNTY, MD
 Chief, Bureau of Environmental Services
 12/14/17
 DATE

CLIENT

HOWARD COUNTY DPW
 BUREAU OF ENVIRONMENTAL SERVICES
 STORMWATER MANAGEMENT DIVISION
 6751 GATEWAY DRIVE, SUITE 514
 COLUMBIA, MD 21046
 PHONE: (410) 313-6413

DATE ISSUES / REVISIONS

The Stables Building 2081 Clipper Park Road
 Baltimore, MD 21211 / ph: 410.554.0156
 fx: 410.554.0168 / www.biohabitats.com
 Restore the Earth & Inspire Ecological Stewardship

LONGVIEW DRIVE
 STREAM
 STABILIZATION

SITE ADDRESS: 8500 LONGVIEW DR, ELICOTT CITY, MD
 ZONING: R-20, R-ED TAX MAP/GRID/PARCEL: 0024/0003/0640
 ELECTION DISTRICT: 02 WAIVER PETITION WP-18-022 OPEN LOT N/A

EXISTING
 CONDITIONS

PROJECT NO.: 13005.50 SCALE: 1" = 20'
 SEAL: BY: RW/KT CHECK: MDT/MWT
 DWG. NO.:




Line Table: Alignments		
Line #	Length	Direction
L1	11.6	S00° 03' 50"W
L2	33.3	S12° 15' 26"E
L3	18.9	S04° 29' 45"E
L4	17.3	S06° 06' 45"W
L5	9.0	S21° 47' 58"W
L6	10.0	S22° 37' 58"W
L7	4.5	S27° 37' 57"W
L8	29.1	S14° 55' 19"W
L9	4.1	S10° 14' 56"E
L10	10.0	S02° 26' 29"E
L11	40.7	S05° 55' 24"E
L12	35.8	S16° 58' 30"E
L13	13.9	S37° 36' 40"E
L14	24.3	S21° 40' 46"E
L15	10.0	S20° 00' 57"E

Line Table: Alignments		
Line #	Length	Direction
L16	28.9	S28° 58' 22"E
L17	29.0	S26° 56' 21"E
L18	17.8	S01° 59' 08"E
L19	30.7	S35° 01' 09"E
L20	33.5	S15° 32' 16"E
L21	11.8	S23° 16' 07"E

CLIENT
 HOWARD COUNTY DPW
 BUREAU OF ENVIRONMENTAL SERVICES
 STORMWATER MANAGEMENT DIVISION
 6751 GATEWAY DRIVE, SUITE 514
 COLUMBIA, MD 21046
 PHONE: (410) 313-6413

DATE ISSUES / REVISIONS



The Stables Building 2081 Clipper Park Road
 Baltimore, MD 21211 / ph: 410.554.0156
 fx: 410.554.0168 / www.biohabitats.com
 Restore the Earth & Inspire Ecological Stewardship


**LONGVIEW DRIVE
 STREAM
 STABILIZATION**

SITE ADDRESS: 9508 LONGVIEW DR, ELLICOTT CITY, MD
 ZONING: R-20, R-ED TAX MAP/GRID/PARCEL: 00240003/0540
 ELECTION DISTRICT: 02 OPEN LOT N/A
 WAIVER PETITION WP-18-022

**EXISTING
 CONDITIONS**


PROJECT NO.: 13005.50 SCALE: 1" = 20'

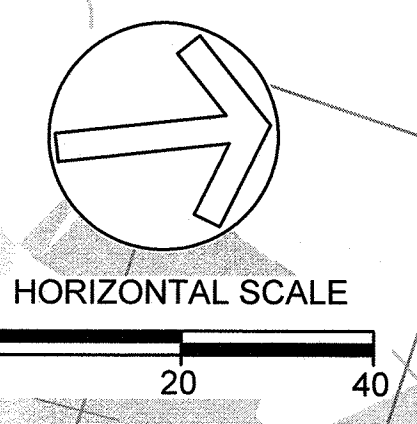
SEAL: BY: RW/KT CHECK: MDT/MWT
 DWG. NO.:



3 OF 18
 12-13-2017

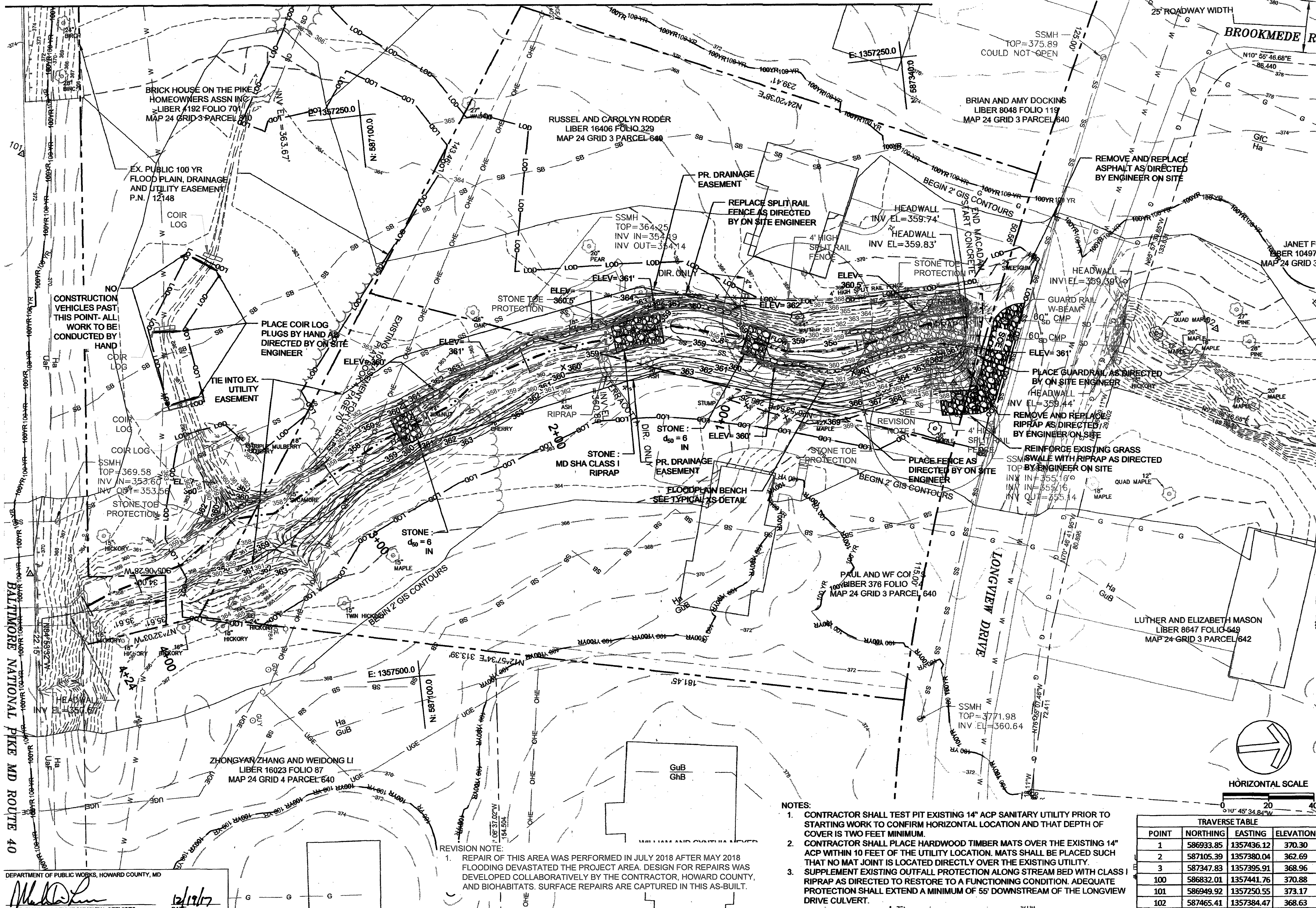
AMELA AND THOMAS FISHER
 LIBER 9463 FOLIO 158
 MAP 24 GRID 3 PARCEL 807

DEPARTMENT OF PUBLIC WORKS, HOWARD COUNTY, MD

 CHIEF, BUREAU OF ENVIRONMENTAL SERVICES
 DATE: 12/15/17



MATCHLINE - SHEET 2

MATCHLINE - SHEET 5



- NOTES:
- CONTRACTOR SHALL TEST PIT EXISTING 14" ACP SANITARY UTILITY PRIOR TO STARTING WORK TO CONFIRM HORIZONTAL LOCATION AND THAT DEPTH OF COVER IS TWO FEET MINIMUM.
 - CONTRACTOR SHALL PLACE HARDWOOD TIMBER MATS OVER THE EXISTING 14" ACP WITHIN 10 FEET OF THE UTILITY LOCATION. MATS SHALL BE PLACED SUCH THAT NO MAT JOINT IS LOCATED DIRECTLY OVER THE EXISTING UTILITY.
 - SUPPLEMENT EXISTING OUTFALL PROTECTION ALONG STREAM BED WITH CLASS I RIPRAP AS DIRECTED TO RESTORE TO A FUNCTIONING CONDITION. ADEQUATE PROTECTION SHALL EXTEND A MINIMUM OF 55' DOWNSTREAM OF THE LONGVIEW DRIVE CULVERT.

TRAVERSE TABLE

POINT	NORTHING	EASTING	ELEVATION
1	586933.85	1357436.12	370.30
2	587105.39	1357380.04	362.69
3	587347.83	1357395.91	368.96
100	586832.01	1357441.76	370.88
101	586949.92	1357250.55	373.17
102	587465.41	1357384.47	368.63

CLIENT

HOWARD COUNTY DPW
 BUREAU OF ENVIRONMENTAL SERVICES
 STORMWATER MANAGEMENT DIVISION
 6751 GATEWAY DRIVE, SUITE 514
 COLUMBIA, MD 21046
 PHONE: (410) 313-6413

DATE: 10-9-2018

ISSUES / REVISIONS:

AS BUILT CERTIFICATION

I HEREBY CERTIFY, BY MY SEAL, THAT TO THE BEST OF MY KNOWLEDGE AND BELIEF THE FACILITIES SHOWN ON THIS PLAN WERE CONSTRUCTED AS SHOWN ON THIS "AS-BUILT" PLAN MEET THE APPROVED PLANS AND SPECIFICATIONS.

Brett V. Long 10-9-2018
 NAME DATE

The Stables Building, 2081 Clipper Park Road
 Baltimore, MD 21211 / ph: 410.554.0156
 fx: 410.554.0168 / www.biohabitats.com
 Restore the Earth & Inspire Ecological Stewardship

**LONGVIEW DRIVE
 STREAM
 STABILIZATION**

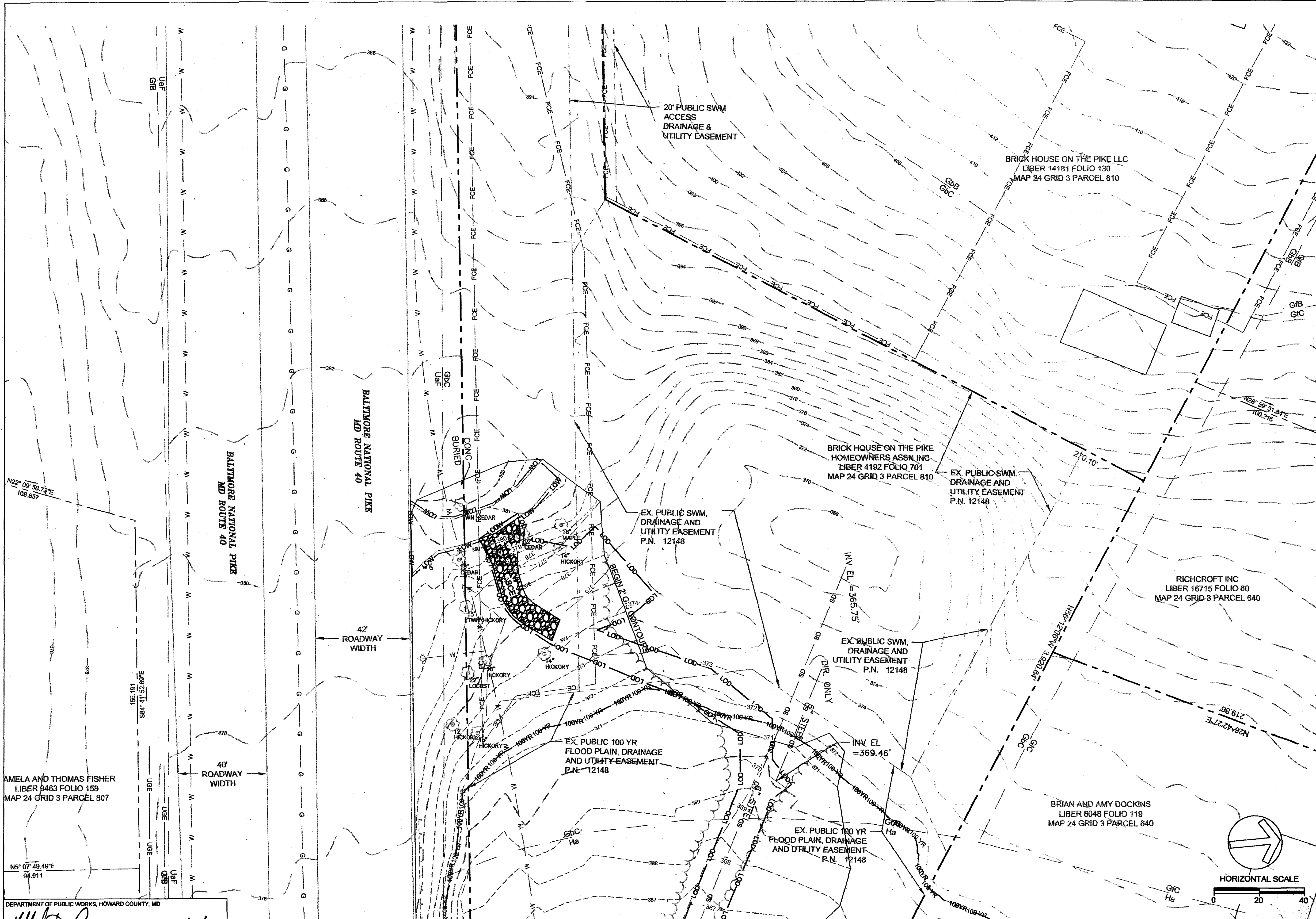
**PROPOSED
 CONDITIONS**

PROJECT NO.: 13005.50 SCALE: 1" = 20'

SEAL: [Professional Engineer Seal] BY: R/W/K/T CHECK: MDT/MWT DWG. NO.: 4 OF 18

12-13-2017

DEPARTMENT OF PUBLIC WORKS, HOWARD COUNTY, MD
 [Signature] 12/19/17
 CHIEF, BUREAU OF ENVIRONMENTAL SERVICES DATE



CLIENT
 HOWARD COUNTY DPW
 BUREAU OF ENVIRONMENTAL SERVICES
 STORMWATER MANAGEMENT DIVISION
 6751 GATEWAY DRIVE, SUITE 514
 COLUMBIA, MD 21046
 PHONE: (410) 313-6413

DATE ISSUES / REVISIONS



10-9-2018

AS BUILT CERTIFICATION
 I HEREBY CERTIFY, BY MY SEAL, THAT TO THE BEST OF MY KNOWLEDGE AND BELIEF THE FACILITIES SHOWN ON THIS PLAN WERE CONSTRUCTED AS SHOWN ON THIS "AS-BUILT" PLAN MEET THE APPROVED PLANS AND SPECIFICATIONS.

Brett Long 10-9-2018
 NAME DATE

Biohabitats
 The Stables Building 2081 Clipper Park Road
 Baltimore, MD 21211 / ph: 410.554.0156
 fx: 410.554.0168 / www.biohabitats.com
 Restore the Earth & Inspire Ecological Stewardship

**LONGVIEW DRIVE
 STREAM
 STABILIZATION**

SITE ADDRESS: 9508 LONGVIEW DR, ELLICOTT CITY, MD
 ZONING: R-20, R-ED TAX MAP/GRID/PARCEL: 0024/0003/0840
 ELECTION DISTRICT: 02 OPEN LOT N/A
 WAIVER PETITION WP-19-022

**PROPOSED
 CONDITIONS**

PROJECT NO.: 13005.50 SCALE: 1" = 20'
 SEAL: RW/KT CHECK: MDT/MWT
 DWG. NO.:

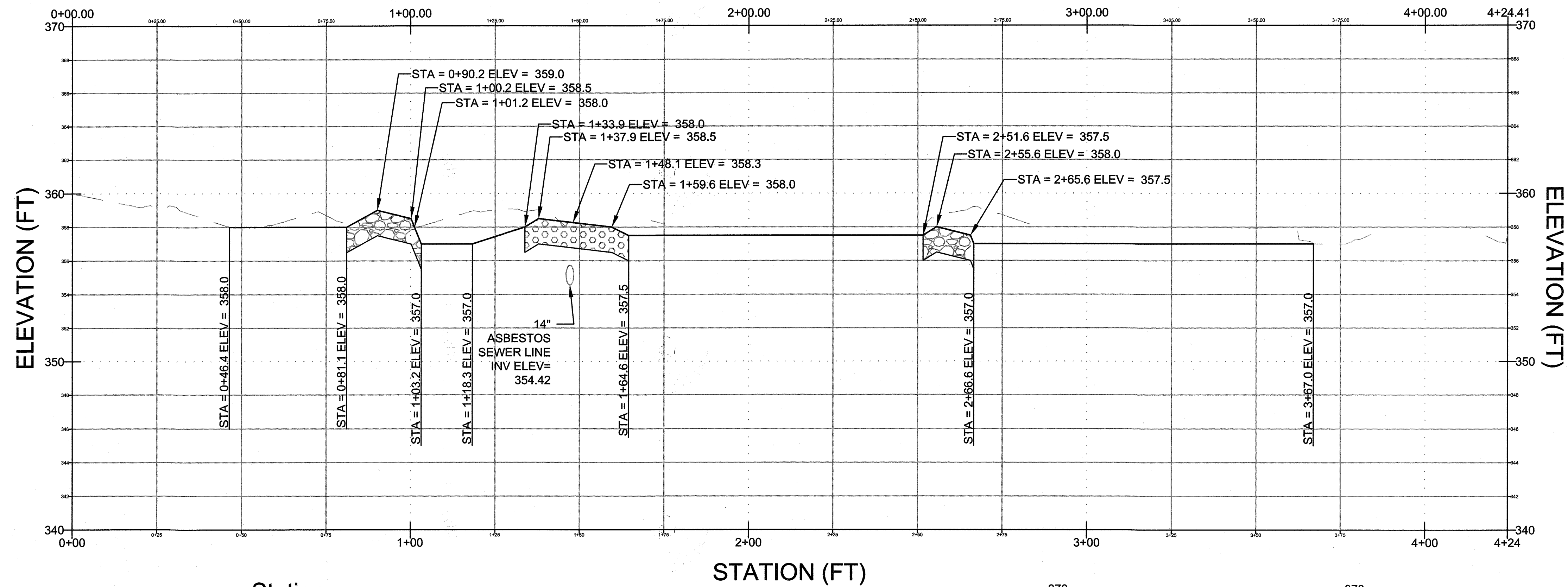
5 OF 18

12-13-2017

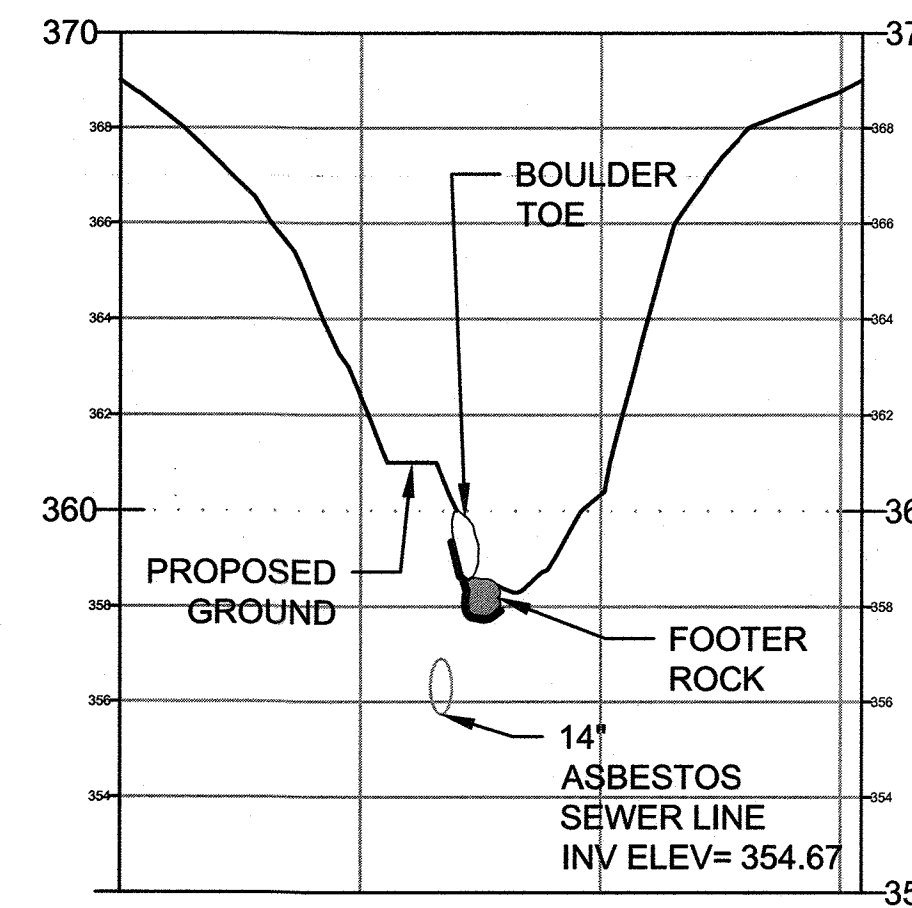
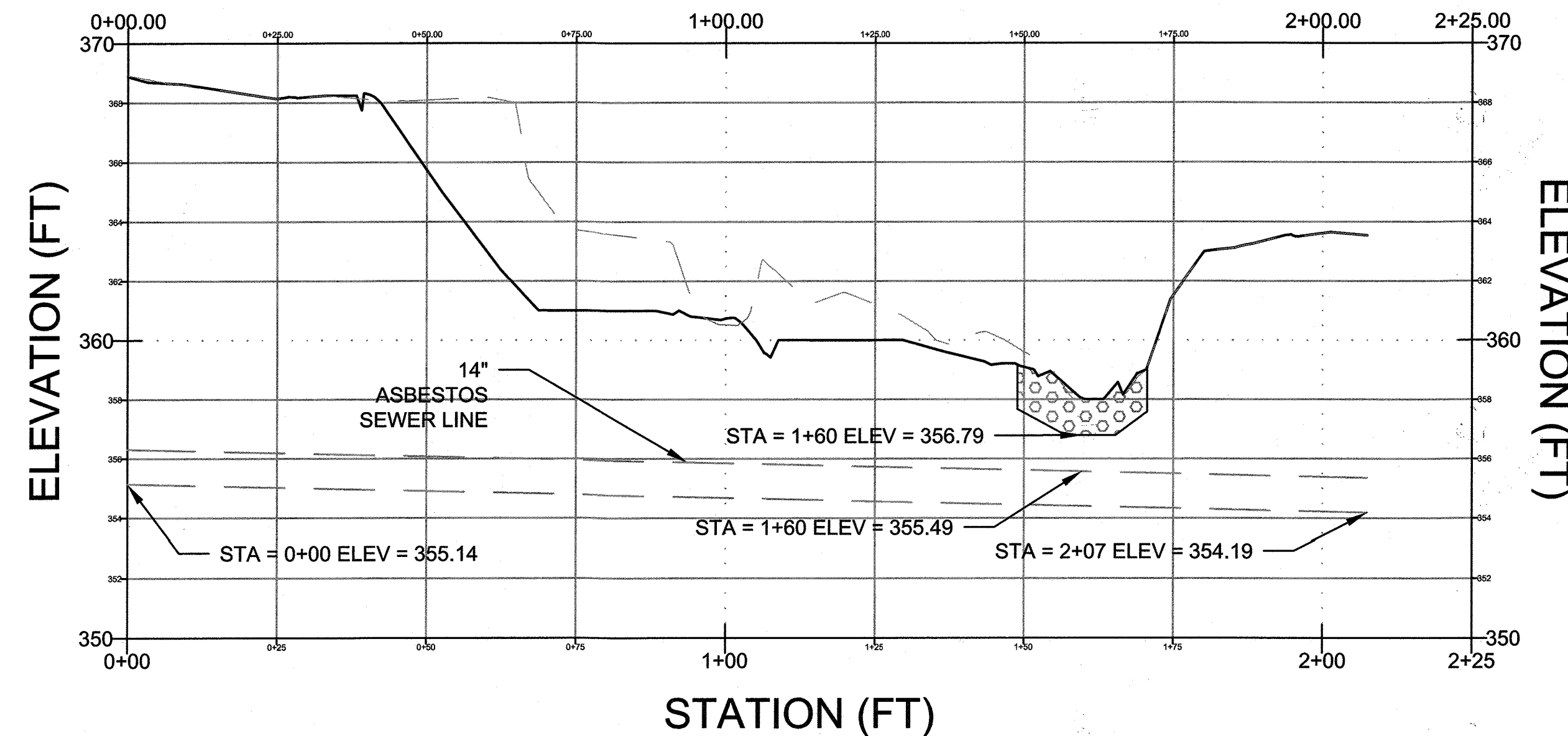
DEPARTMENT OF PUBLIC WORKS, HOWARD COUNTY, MD
 [Signature]
 CHIEF, BUREAU OF ENVIRONMENTAL SERVICES
 12/19/17
 DATE

12/19/2017 1: Projects\13005.50 Longview Stream Restoration\CAD\Plans\pc011ar.dwg Reuse of

PROFILE VIEW OF PLUMTREE BRANCH

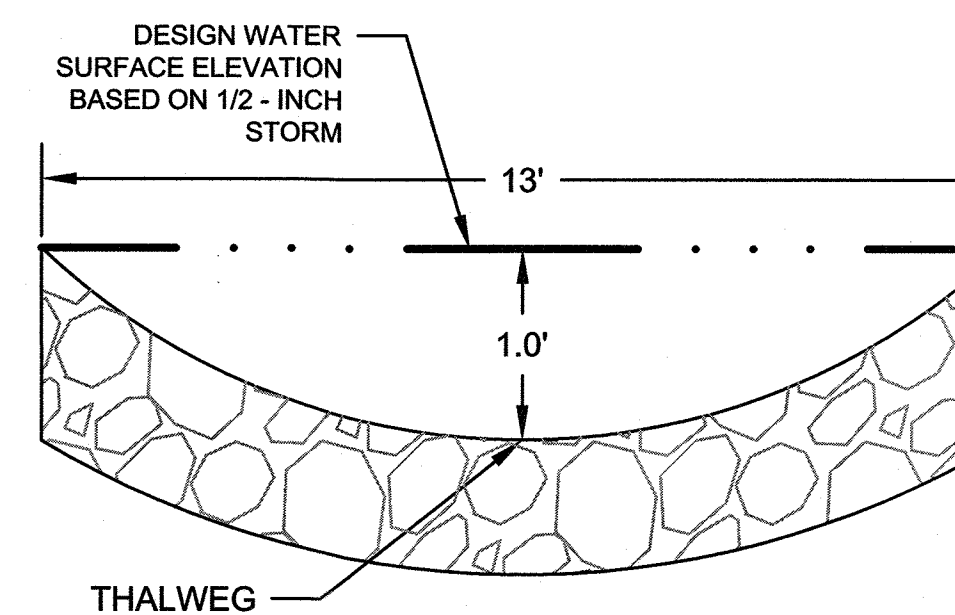


Station
PROFILE VIEW OF SEWER



SEWER CROSS-SECTION WITH BOULDER TOE PROTECTION
PROFILE STA 0+83.5
REFER TO SHEET 7 FOR DETAIL

VERT: 1" = 4'
HOR: 1" = 20'



COBBLE RIFFLE GRADE CONTROL CROSS-SECTIONS
PROFILE STA 0+90.2, 1+37.9; 2+55.6

NTS

CLIENT

HOWARD COUNTY DPW
BUREAU OF ENVIRONMENTAL SERVICES
STORMWATER MANAGEMENT DIVISION
6751 GATEWAY DRIVE, SUITE 514
COLUMBIA, MD 21046
PHONE: (410) 313-6413

DATE ISSUES / REVISIONS

Biohabitats
The Stables Building 2081 Clipper Park Road
Baltimore, MD 21211 / ph: 410.554.0156
fx: 410.554.0168 / www.biohabitats.com
Restore the Earth & Inspire Ecological Stewardship

LONGVIEW DRIVE
STREAM
STABILIZATION

SITE ADDRESS: 9509 LONGVIEW DR, ELLICOTT CITY, MD
ZONING: R-20, R-ED TAX MAP/GRID/PARCEL: 0024/0003/0840
ELECTION DISTRICT: 02 OPEN LOT: N/A
WAIVER PETITION WP-18-022

PROFILE AND
CROSS SECTION

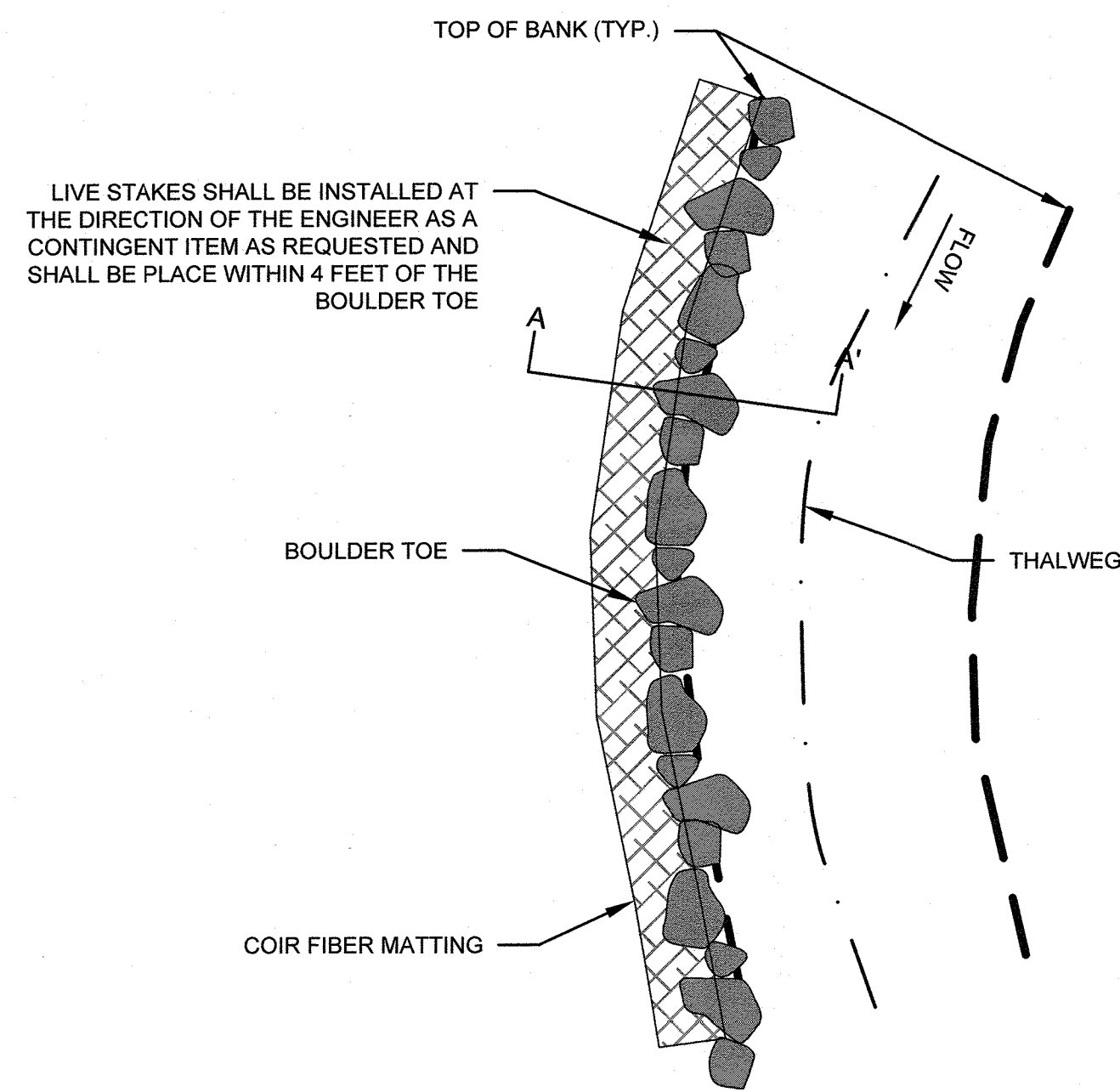
PROJECT NO.: 13005.50 SCALE: NTS

SEAL: BY: RW/KT CHECK: MDT/MWT
DWG. NO.:



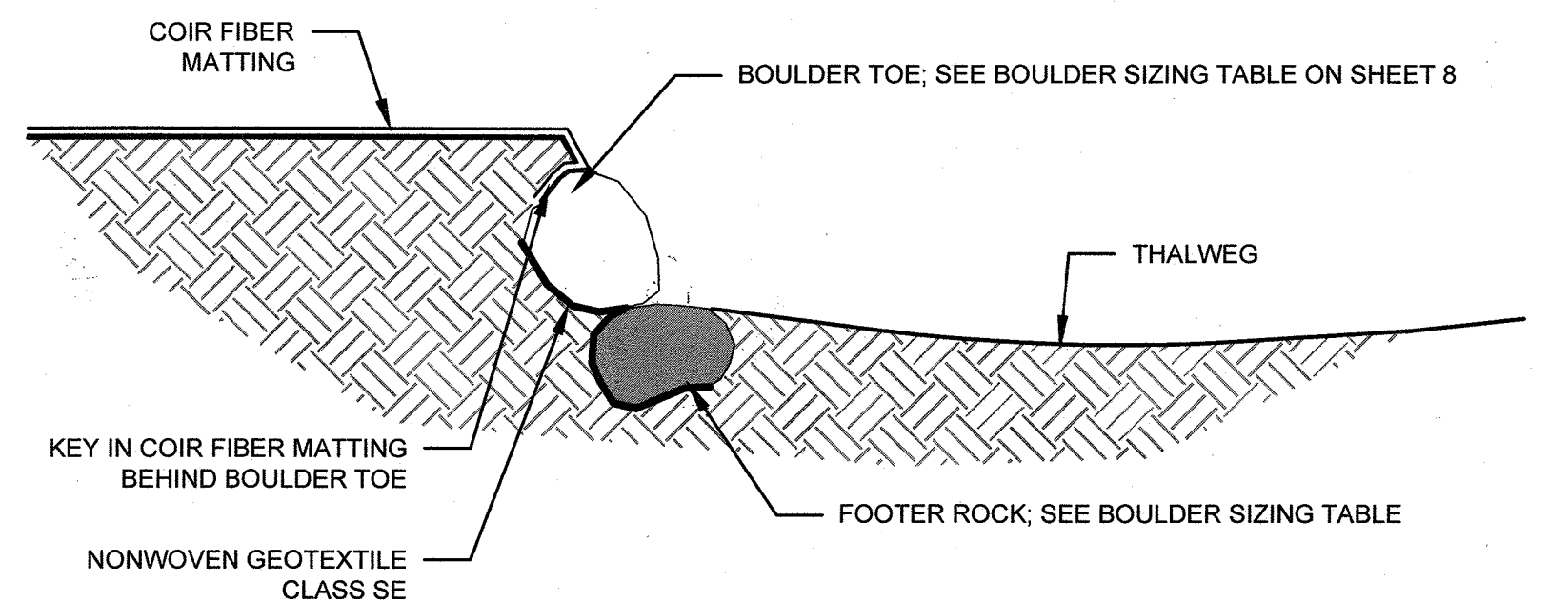
6 OF 18

DEPARTMENT OF PUBLIC WORKS, HOWARD COUNTY, MD
[Signature]
CHIEF, BUREAU OF ENVIRONMENTAL SERVICES
DATE: 12/19/17



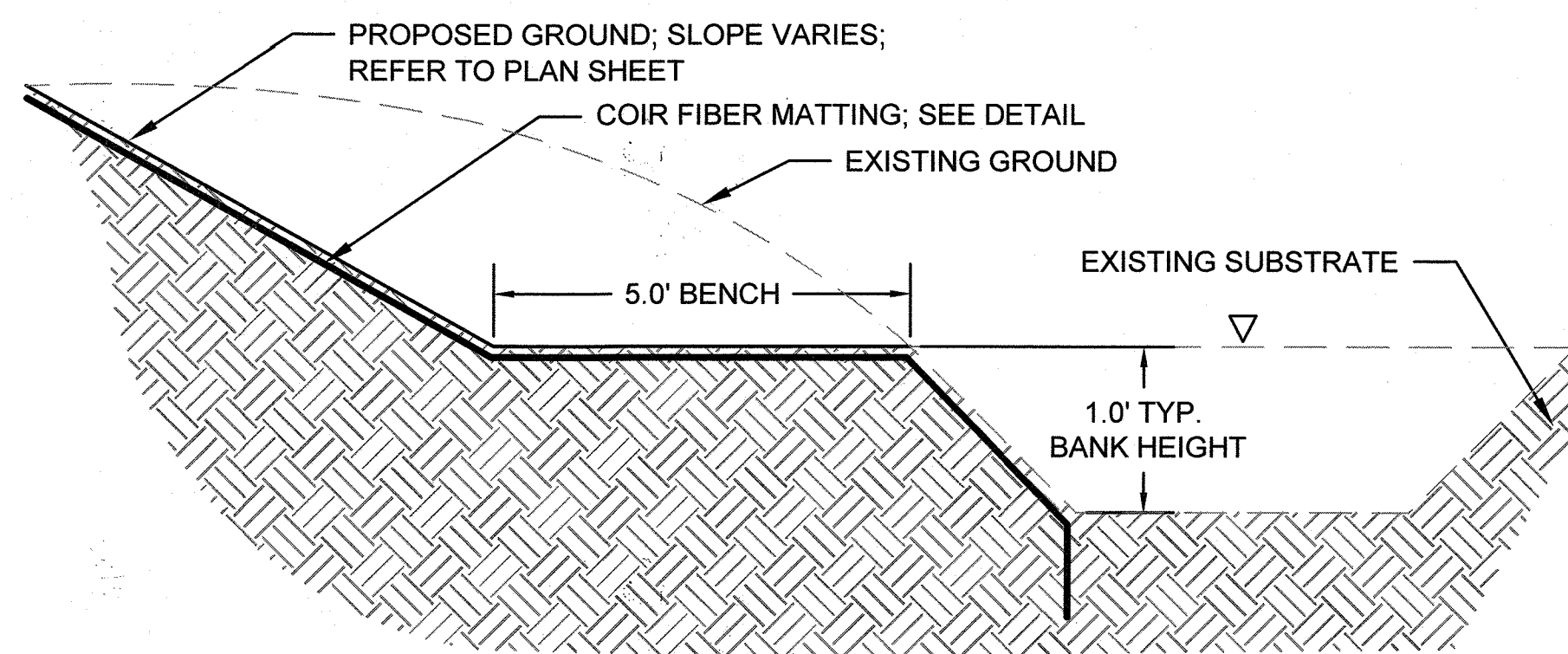
**BOULDER TOE PROTECTION
PLAN - TYPICAL**

NOT TO SCALE



**BOULDER TOE PROTECTION
SECTION A-A'**

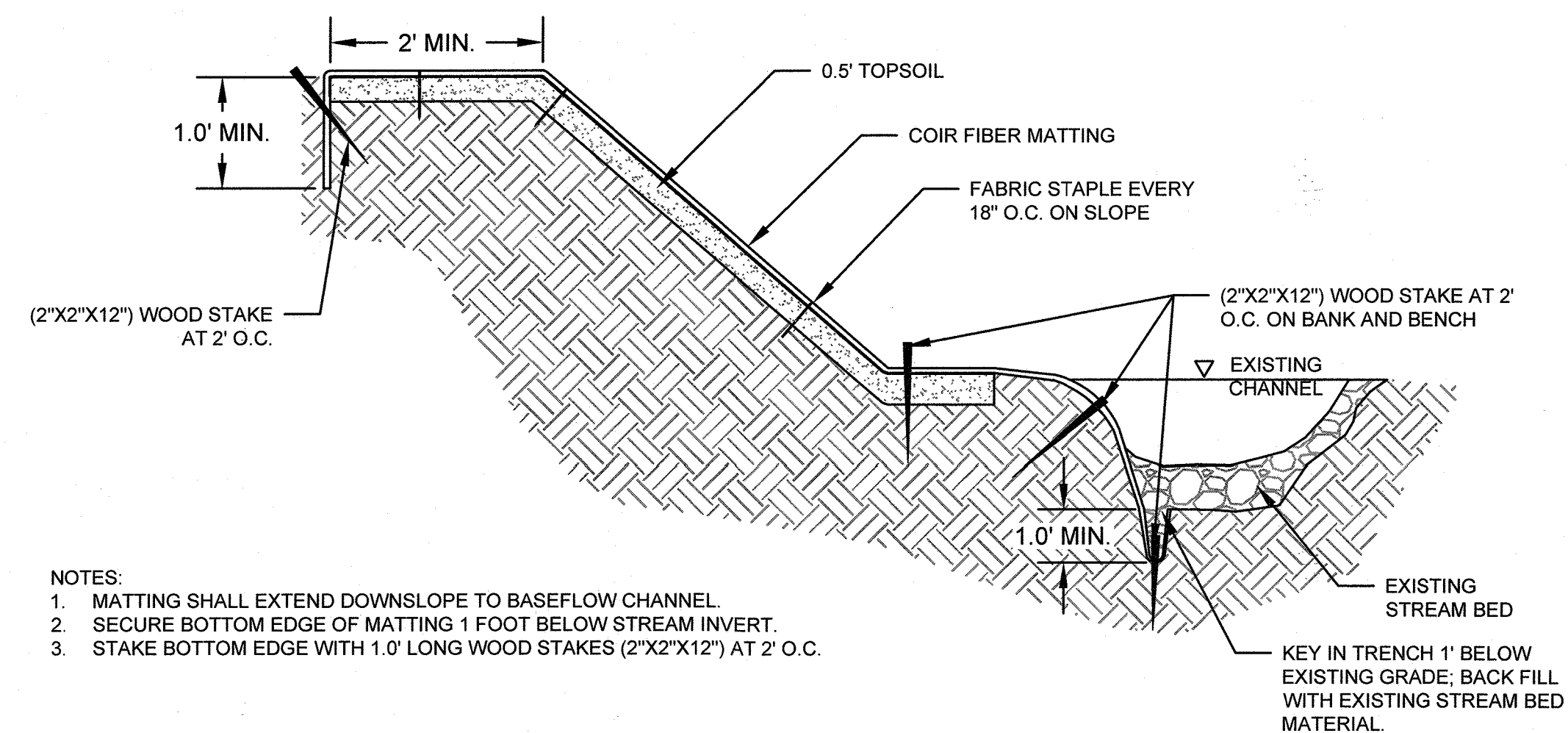
NOT TO SCALE



TYPICAL BANK HEIGHT- CROSS SECTION

STA 0+15.9 LT TO 2+36.3 LT

NOT TO SCALE

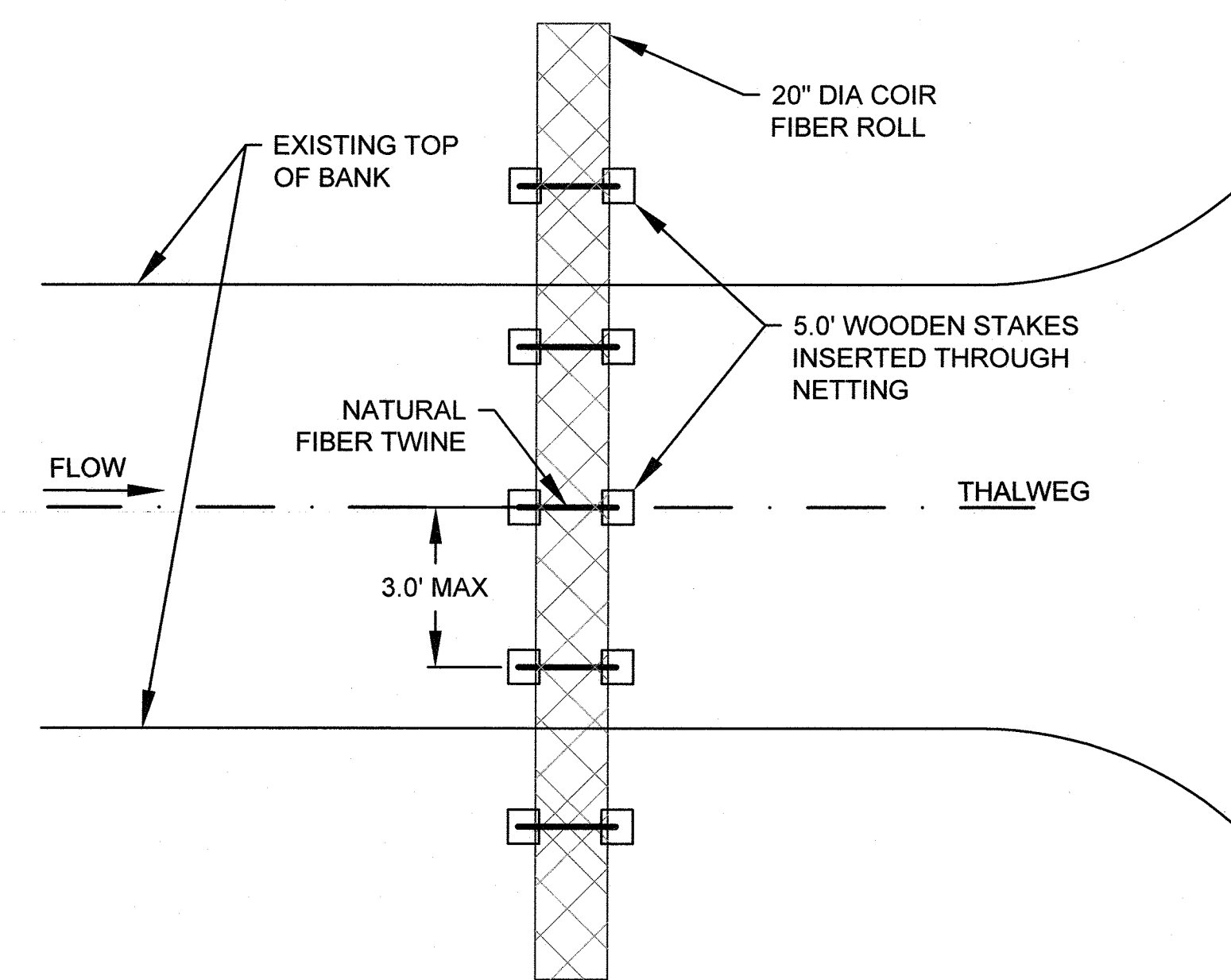


- NOTES:
- MATTING SHALL EXTEND DOWNSLOPE TO BASEFLOW CHANNEL.
 - SECURE BOTTOM EDGE OF MATTING 1 FOOT BELOW STREAM INVERT.
 - STAKE BOTTOM EDGE WITH 1.0' LONG WOOD STAKES (2"X2"X12") AT 2' O.C.

NOTE: COIR FIBER MATTING SHALL BE ROLLED LENGTH WISE ALONG EACH STREAM BANK EXTENDING FROM TOE OF SLOPE TO A MINIMUM OF TWO FEET PAST THE TOP OF SLOPE UPON COMPLETION OF GRADING AND APPLICATION OF HERBACEOUS PERMANENT SEEDING. IF MORE THAN ONE ROLL IS REQUIRED, MID-BANK OVERLAP SHOULD BE A MINIMUM OF ONE FOOT AND SECURELY FASTENED WITH STAPLES. MATTING CAN BE INSTALLED INCREMENTALLY AS CONSTRUCTION PROGRESSES, PER THE SEQUENCE OF CONSTRUCTION.

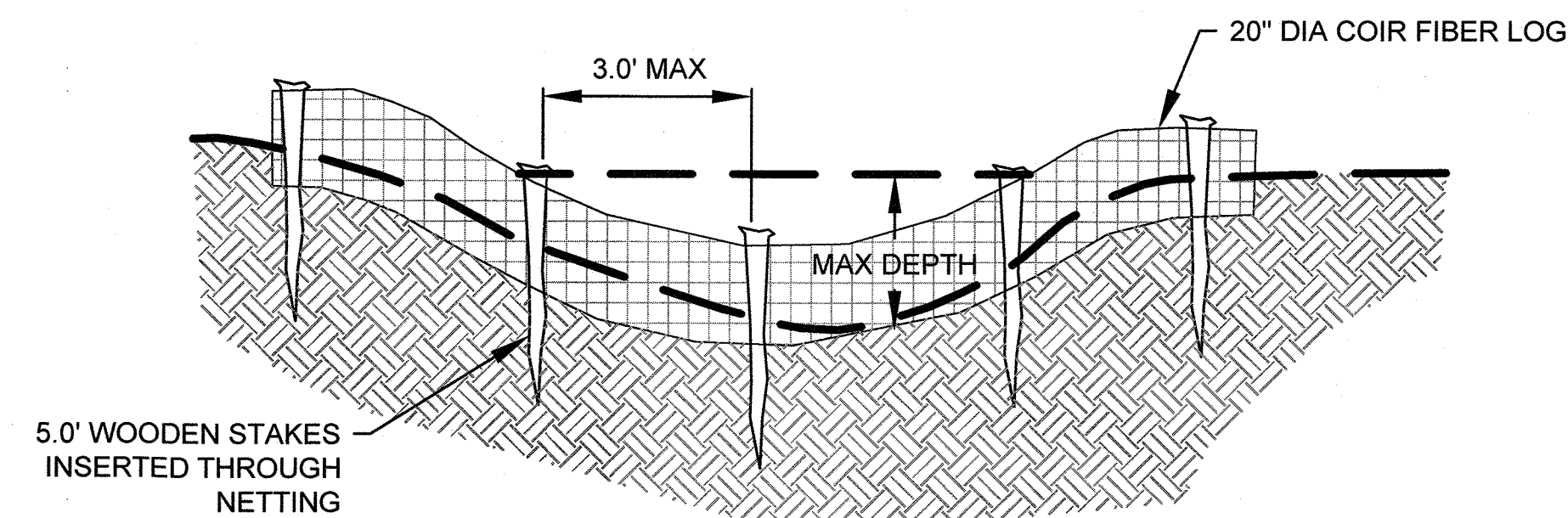
COIR FIBER MATTING - TYPICAL SLOPE CROSS SECTION

NOT TO SCALE



**COIR FIBER LOG PLUG
PLAN VIEW - TYPICAL**

NOT TO SCALE



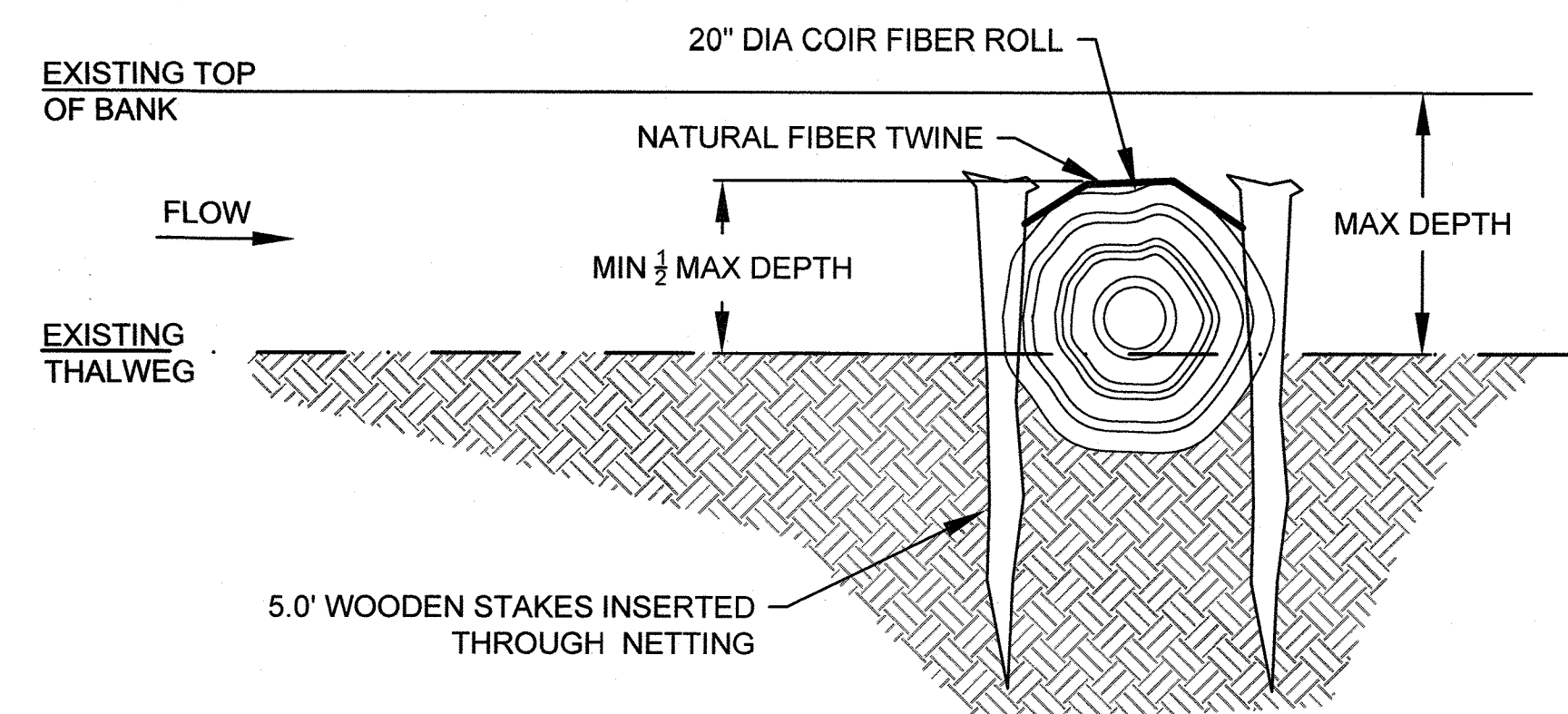
NOTES:

- TOP OF PLUG SHALL BE AT LEAST $\frac{1}{2}$ BUT NOT GREATER THAN $\frac{3}{4}$ OF MAX DEPTH OF CHANNEL.
- THE CONTRACTOR SHALL BE REQUIRED TO ADD ADDITIONAL STAKES AS NEEDED TO ENSURE STABILITY OF THE COIR LOG. THE CONTRACTOR MAY ALSO BE REQUIRED TO VARY THE ORIENTATION OF THE STAKE IN ORDER TO IMPROVE STABILITY AND/OR EASE OF INSTALLATION.

COIR FIBER LOG PLUG

CROSS SECTION- TYPICAL

NOT TO SCALE



COIR FIBER LOG PLUG

PROFILE VIEW- TYPICAL

NOT TO SCALE

CLIENT

HOWARD COUNTY DPW
BUREAU OF ENVIRONMENTAL SERVICES
STORMWATER MANAGEMENT DIVISION
6751 GATEWAY DRIVE, SUITE 514
COLUMBIA, MD 21046
PHONE: (410) 313-6413

DATE ISSUES / REVISIONS



The Stables Building 2081 Clipper Park Road
Baltimore, MD 21211 / ph: 410.554.0156
fx: 410.554.0168 / www.biohabitats.com
Restore the Earth & Inspire Ecological Stewardship

**LONGVIEW DRIVE
STREAM
STABILIZATION**


SITE ADDRESS: 9509 LONGVIEW DR, ELLICOTT CITY, MD
ZONING: R-20, R-ED TAX MAP/GRID/PARCEL: 0024/0003/0640
ELECTION DISTRICT: 02 OPEN LOT NA
WAIVER PETITION WP-18-022

DETAILS

PROJECT NO.: 13005.50

SCALE: NTS

SEAL: BY: RW/KT CHECK: MDT/MWT
DWG NO.



7 OF 18

This development plan is approved for soil erosion and sediment control by the HOWARD SOIL CONSERVATION DISTRICT

[Signature]
Howard SCD

1/2/18
Date

DEPARTMENT OF PUBLIC WORKS, HOWARD COUNTY, MD

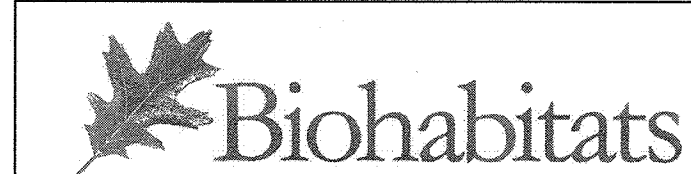
[Signature]
CHIEF, BUREAU OF ENVIRONMENTAL SERVICES

12/19/17
DATE

CLIENT

HOWARD COUNTY DPW
BUREAU OF ENVIRONMENTAL SERVICES
STORMWATER MANAGEMENT DIVISION
6751 GATEWAY DRIVE, SUITE 514
COLUMBIA, MD 21046
PHONE: (410) 313-6413

DATE ISSUES / REVISIONS




The Stables Building, 2081 Clipper Park Road
Baltimore, MD 21211 / ph: 410.554.0156
fx: 410.554.0168 / www.biohabitats.com
Restore the Earth & Inspire Ecological Stewardship

LONGVIEW DRIVE
STREAM
STABILIZATION

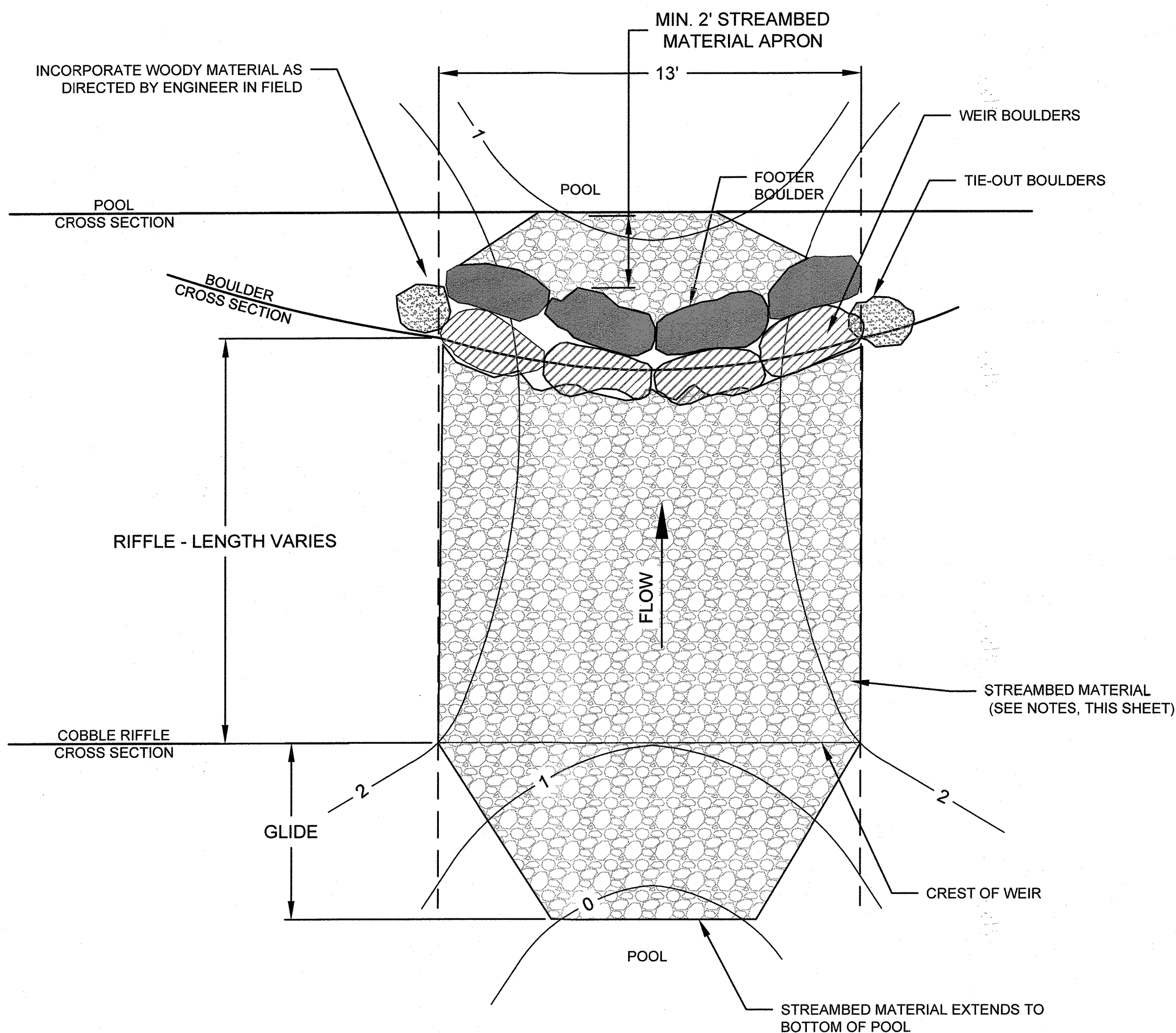
SITE ADDRESS: 9509 LONGVIEW DR, ELLICOTT CITY, MD
ZONING: R-20, R-ED TAX MAP/GRID/PARCEL: 0024/0003/0540
ELECTION DISTRICT: 02 OPEN LOT N/A
WAIVER PETITION WP-18-022

DETAILS

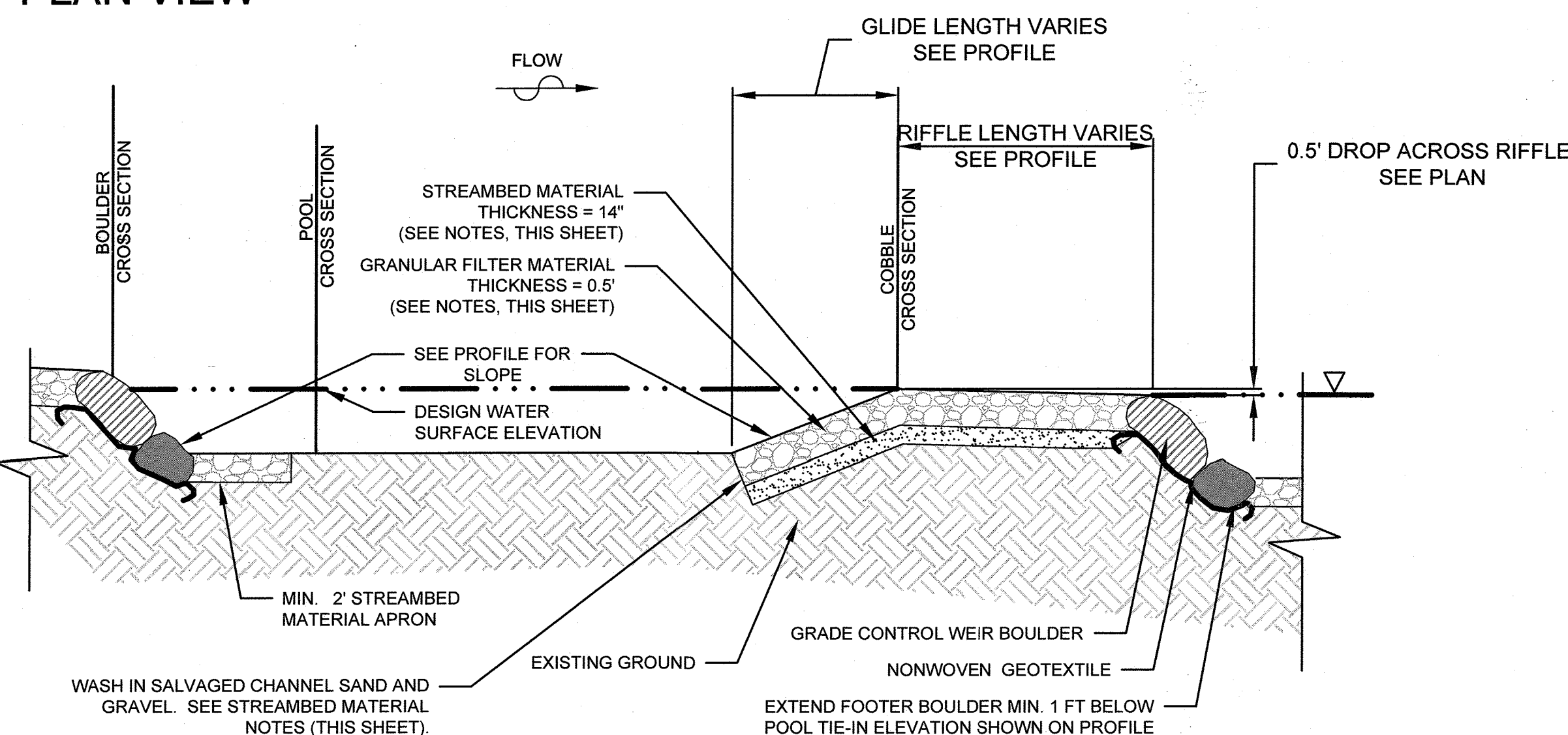
PROJECT NO.: 13005.50 SCALE: NTS
SEAL: BY: RW/KT CHECK: MDT/MWT
DWG. NO.:



12-13-2017



COBBLE RIFFLE GRADE CONTROL
PLAN VIEW NOT TO SCALE



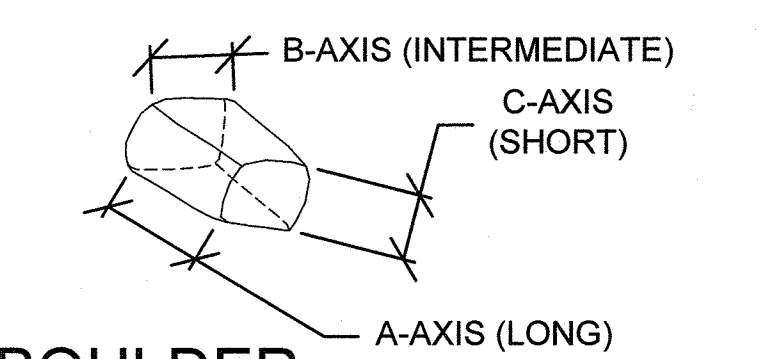
- COBBLE RIFFLE GRADE CONTROL NOTES:
1. ALL COBBLE RIFFLE GRADE CONTROL STRUCTURES SHALL BE CONSTRUCTED FROM DOWNSTREAM TO UPSTREAM
 2. REFER TO STREAMBED MATERIAL NOTES FOR DIRECTIONS FOR HOW RIFFLE GRADE CONTROL MATERIAL SHALL BE PLACED.
 3. CONTRACTOR AND ENGINEER SHALL WALK SITE TO IDENTIFY SUITABLE MATERIAL FOR ALL COBBLE RIFFLE GRADE CONTROLS.
 4. CONTRACTOR SHALL EXHAUST SUITABLE MATERIALS FROM ON-SITE EXCAVATION PRIOR TO IMPORTING NEW COBBLE RIFFLE GRADE CONTROL MATERIALS.
 5. ENGINEER WILL APPROVE ALL ON-SITE MATERIAL.
 6. ALL COBBLE RIFFLE GRADE CONTROL MATERIAL MUST BE CLEAN AND FREE FROM TRASH.
 7. INCORPORATE LARGE WOODY DEBRIS IN POOLS AS DIRECTED BY ENGINEER IN FIELD.
 8. WHERE EXISTING CHANNEL INVERT IS AT OR HIGHER THAN FINISHED GRADE, FILL IS NOT NEEDED.

COBBLE RIFFLE GRADE CONTROL
PROFILE NOT TO SCALE

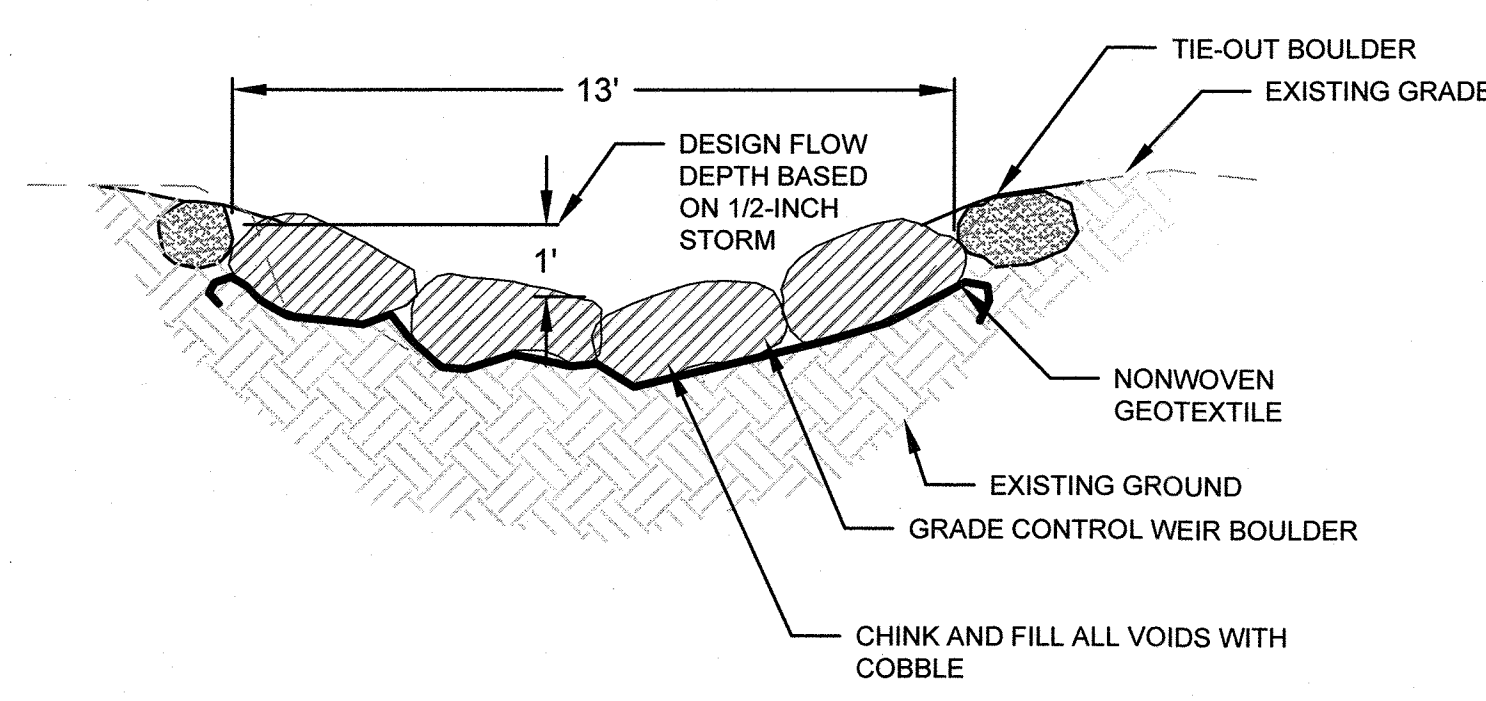
CUMULATIVE % FINER	STREAMBED MATERIAL RIFFLES SIZE (IN)	GRAVEL ALL REACHES SIZE (IN)
10	2.6	1/4
15	3.0	N/A
30	4.3	1/2
50	6.0	1
85	8.5	2
100	9.6	3

CUMULATIVE % FINER	COBBLE SIZE (IN)
3-20	No. 200
20-50	No. 40
35-70	No. 10
60-100	1/2 in
85-100	1 in
100	2 1/2 in

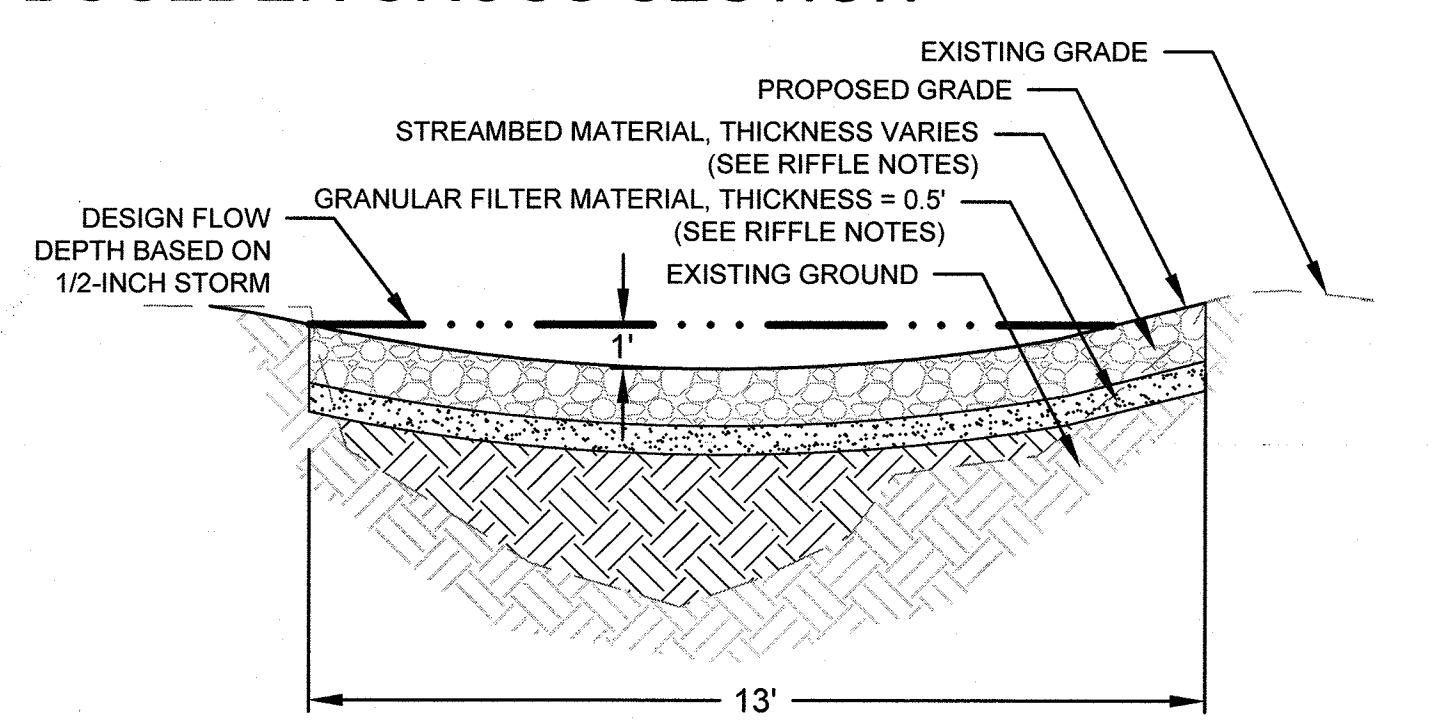
- RIFFLE NOTES:
1. TIE-OUT BOULDER SHALL EXTEND A MIN. OF ONE BOULDER LENGTH INTO EXISTING BANK. WHERE THIS CONFLICTS WITH EXISTING TREE ROOTS OR BEDROCK, TIE-OUT BOULDER MAY BE ELIMINATED OR ADJUSTED AT DIRECTION OF OWNER.
 2. SEE TYPICAL SECTIONS FOR DEPTH AND WIDTH AT BOULDER CROSS SECTION.
 3. STREAMBED MATERIAL DEPTH VARIES BETWEEN MAINSTEM AND TRIBUTARY. SEE PROFILE.
 4. APRON MATERIAL SHALL CONSIST OF STREAMBED MATERIAL OF THE SAME GRADATION AS THE RIFFLE.
 5. GRAVEL MATERIAL SHALL BE MIXED, WORKED IN, OR WASHED INTO THE STREAMBED MATERIAL TO THE SATISFACTION OF THE ENGINEER. THE QUANTITY OF GRAVEL MATERIAL REQUIRED MAY BE UP TO 25% OF THE VOLUME OF STREAMBED MATERIAL.
 6. SUITABLE GRAVEL MATERIAL HARVESTED ON-SITE SHALL BE USED PRIOR TO IMPORTING GRAVEL.
 7. GRANULAR FILTER MATERIAL IS A SUITABLE SUBSTITUTION FOR GRAVEL MATERIAL.
 8. NUMBER OF BOULDERS VARIES DEPENDING ON TYPICAL SECTIONS AND BOULDER DIMENSIONS.
 9. ALL BOULDER RIFFLES SHALL USE CLASS 2 RIPRAP AS STREAM BED MATERIAL.



BOULDER TYPE	A-AXIS	B-AXIS	C-AXIS
WEIR	1-2	1-2	1-2
FOOTER	1-2	1-2	1-2
TIE-OUT	1-2	1-2	1-2
TOE	1-2	1-2	1-2

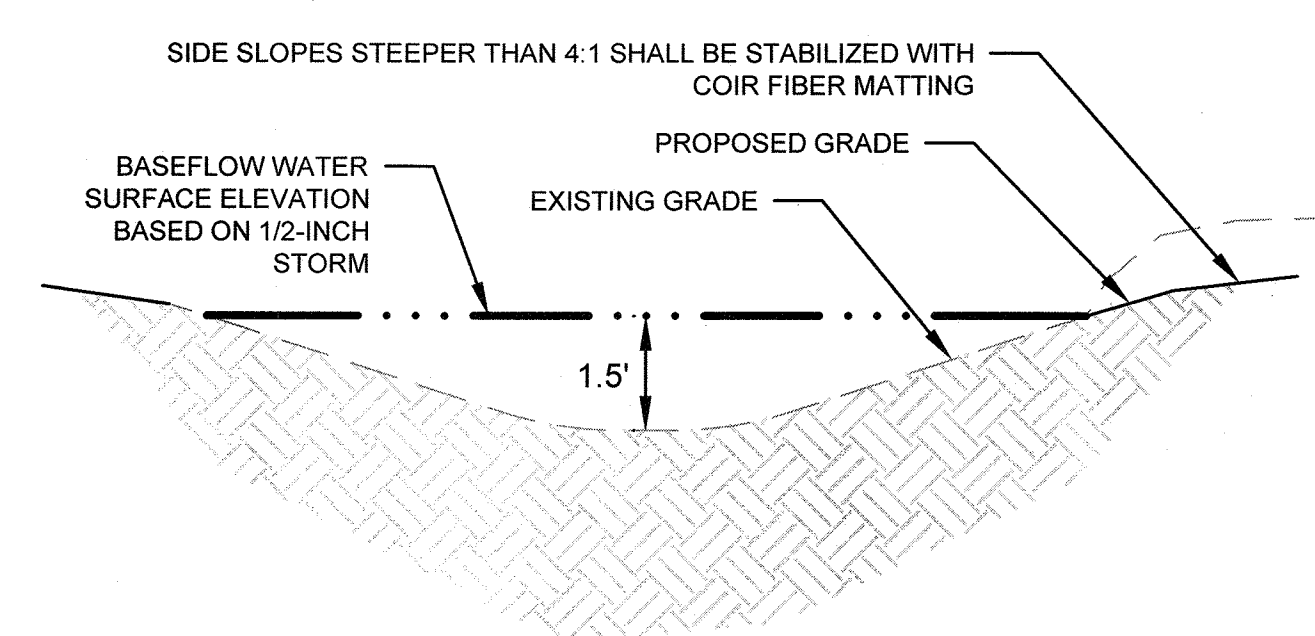


COBBLE RIFFLE GRADE CONTROL
BOULDER CROSS SECTION NOT TO SCALE



- STREAMBED MATERIAL NOTES:
1. PLACE COBBLE IN A LIFT WITH THICKNESS EQUAL TO THE LARGEST STONE IN GRADATION. DO NOT DROP STONES FROM A HEIGHT GREATER THAN 2 FEET ABOVE THE FINISHED SUBGRADE.
 2. PLACE SAND AND GRAVEL ON TOP OF EACH LIFT OF THE FRAMEWORK GRADATION AND USE PRESSURIZED WATER TO WASH THE FINES INTO THE VOIDS IN THE STONE LAYER. APPLY WATER SUFFICIENT TO ASSURE THAT ALL VOID SPACES ARE FILLED.
 3. REMOVE ANY EXCESS SAND AND GRAVEL PRIOR TO PLACING THE NEXT LIFT OF COBBLE TO ASSURE COBBLE-TO-COBBLE CONTACT AND THAT THE SUBSEQUENT LIFT DOES NOT REST ON SAND AND GRAVEL.
 4. PLACE THE NEXT LIFT AS DESCRIBED ABOVE UNTIL THE FINISH GRADE HAS BEEN REACHED.
 5. ALL SAND AND GRAVEL SHALL BE APPROVED BY ENGINEER. SHOULD SUITABLE MATERIAL NOT BE AVAILABLE ON SITE, FURNISHED MATERIAL MEETING SPECIFICATIONS FOR GRANULAR FILL MAY BE USED AS APPROVED BY ENGINEER.

COBBLE RIFFLE GRADE CONTROL
COBBLE RIFFLE CROSS SECTION NOT TO SCALE



- FILL MATERIAL NOTES IF REQUIRED:
1. FILL MATERIAL SHALL BE SUITABLE MATERIAL FROM ON-SITE EXCAVATIONS FIRST, THEN FROM OTHER SOURCES.
 2. THE MATERIAL SHALL BE CLEAN EARTH.
 3. THE MATERIAL SHALL BE FREE FROM VEGETABLE MATTER, ORGANIC MATERIAL, SLUDGE, GRIT, TRASH, DEBRIS, MUCK, SWAMP MUCK, ROOTS, ROOT MATS, LOGS, STUMPS, TREE STUMPS, BRUSH, FROZEN MATERIAL OR OTHER DELETERIOUS SUBSTANCES.

COBBLE RIFFLE GRADE CONTROL
POOL CROSS SECTION NOT TO SCALE

This development plan is approved for soil erosion and sediment control by the HOWARD SOIL CONSERVATION DISTRICT

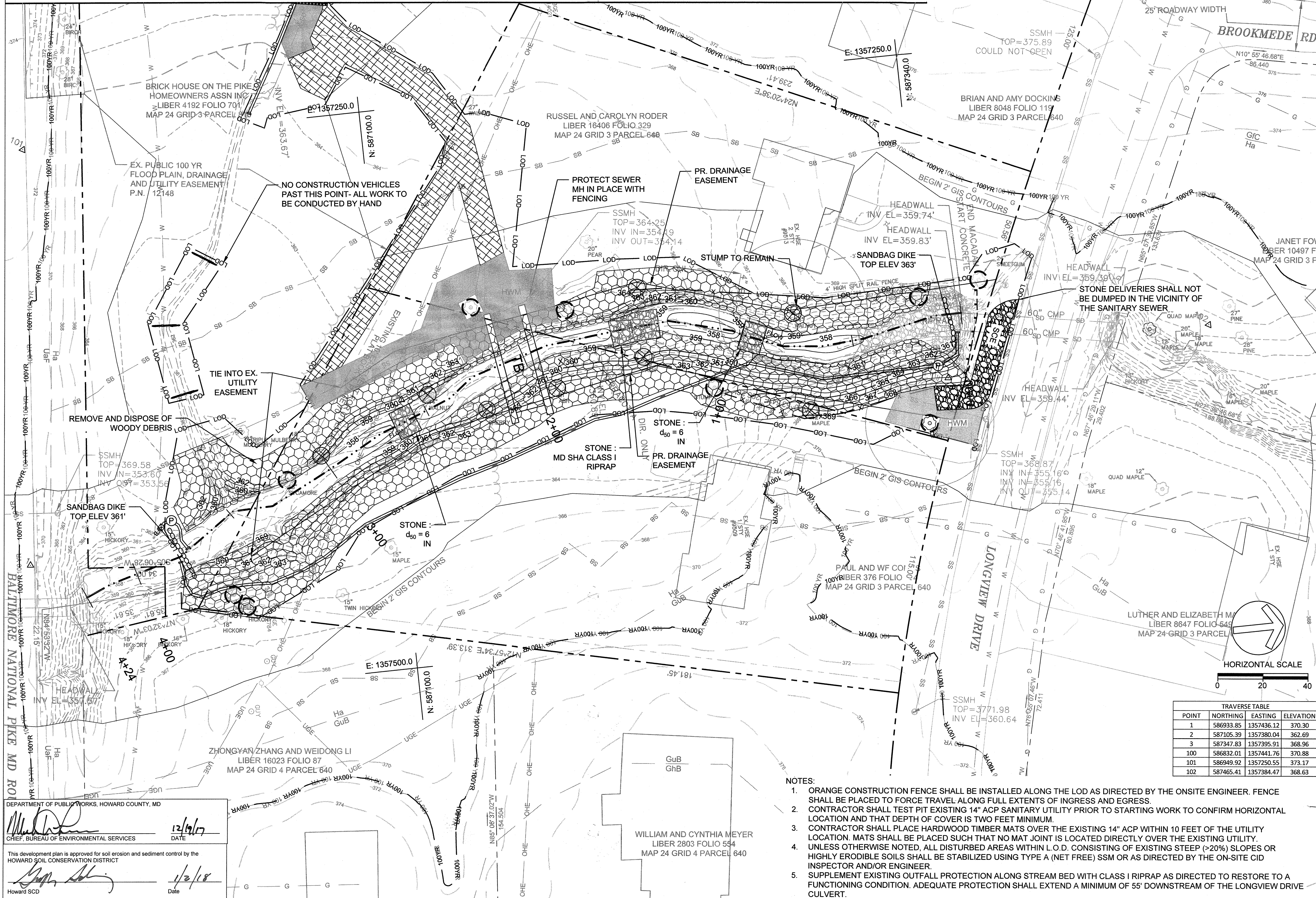
Howard SCD 1/2/18 Date

DEPARTMENT OF PUBLIC WORKS, HOWARD COUNTY, MD

12/17/17 DATE

CHIEF, BUREAU OF ENVIRONMENTAL SERVICES

MATCHLINE - SHEET 10



CLIENT
 HOWARD COUNTY DPW
 BUREAU OF ENVIRONMENTAL SERVICES
 STORMWATER MANAGEMENT DIVISION
 6751 GATEWAY DRIVE, SUITE 514
 COLUMBIA, MD 21046
 PHONE: (410) 313-6413

DATE ISSUES / REVISIONS

Biohabitats
 The Stables Building 2081 Clipper Park Road
 Baltimore, MD 21211 / ph: 410.554.0156
 fx: 410.554.0168 / www.biohabitats.com
 Restore the Earth & Inspire Ecological Stewardship

**LONGVIEW DRIVE
 STREAM
 STABILIZATION**

SITE ADDRESS: 5509 LONGVIEW DR, ELLICOTT CITY, MD
 ZONING: R-20, R-ED TAX MAP/GRID/PARCEL: 0024/0003/0640
 ELECTION DISTRICT: 02 OPEN LOT N/A
 WAIVER PETITION WP-18-022

TRAVERSE TABLE

POINT	NORTHING	EASTING	ELEVATION
1	586933.85	1357436.12	370.30
2	587105.39	1357380.04	362.69
3	587347.83	1357395.91	368.96
100	586832.01	1357441.76	370.88
101	586949.92	1357250.55	373.17
102	587465.41	1357384.47	368.63

**EROSION &
 SEDIMENT
 CONTROL PLAN**

PROJECT NO. 13005.50 SCALE: 1" = 20'

SEAL: [Professional Engineer Seal]
 BY: RW/KT CHECK: MDT/MWT
 DWG NO. 9 OF 18
 12-13-2017


DEPARTMENT OF PUBLIC WORKS, HOWARD COUNTY, MD
 [Signature] 12/17/17
 CHIEF, BUREAU OF ENVIRONMENTAL SERVICES DATE
 [Signature] 1/2/18
 Howard SCD Date

- NOTES:**
- ORANGE CONSTRUCTION FENCE SHALL BE INSTALLED ALONG THE LOD AS DIRECTED BY THE ONSITE ENGINEER. FENCE SHALL BE PLACED TO FORCE TRAVEL ALONG FULL EXTENTS OF INGRESS AND EGRESS.
 - CONTRACTOR SHALL TEST PIT EXISTING 14" ACP SANITARY UTILITY PRIOR TO STARTING WORK TO CONFIRM HORIZONTAL LOCATION AND THAT DEPTH OF COVER IS TWO FEET MINIMUM.
 - CONTRACTOR SHALL PLACE HARDWOOD TIMBER MATS OVER THE EXISTING 14" ACP WITHIN 10 FEET OF THE UTILITY LOCATION. MATS SHALL BE PLACED SUCH THAT NO MAT JOINT IS LOCATED DIRECTLY OVER THE EXISTING UTILITY.
 - UNLESS OTHERWISE NOTED, ALL DISTURBED AREAS WITHIN L.O.D. CONSISTING OF EXISTING STEEP (>20%) SLOPES OR HIGHLY ERODIBLE SOILS SHALL BE STABILIZED USING TYPE A (NET FREE) SSM OR AS DIRECTED BY THE ON-SITE CID INSPECTOR AND/OR ENGINEER.
 - SUPPLEMENT EXISTING OUTFALL PROTECTION ALONG STREAM BED WITH CLASS I RIPRAP AS DIRECTED TO RESTORE TO A FUNCTIONING CONDITION. ADEQUATE PROTECTION SHALL EXTEND A MINIMUM OF 55' DOWNSTREAM OF THE LONGVIEW DRIVE CULVERT.

CLIENT

HOWARD COUNTY DPW
 BUREAU OF ENVIRONMENTAL SERVICES
 STORMWATER MANAGEMENT DIVISION
 6751 GATEWAY DRIVE, SUITE 514
 COLUMBIA, MD 21046
 PHONE: (410) 313-6413

DATE ISSUES / REVISIONS



The Stables Building 2081 Clipper Park Road
 Baltimore, MD 21211 / ph: 410.554.0156
 fx: 410.554.0168 / www.biohabitats.com
 Restore the Earth & Inspire Ecological Stewardship


**LONGVIEW DRIVE
 STREAM
 STABILIZATION**

SITE ADDRESS: 9509 LONGVIEW DR, ELLICOTT CITY, MD
 ZONING: R-20, R-ED TAX MAP/GRID/PARCEL: 0024/0003/0540
 ELECTION DISTRICT: 02 WAIVER PETITION WP-18-022 OPEN LOT N/A

**EROSION &
 SEDIMENT
 CONTROL PLAN**

PROJECT NO.: 13005.50 SCALE: 1" = 20'

SEAL: BY: RW/KT CHECK: MDT/MMW
 DWG. NO.:



10 OF 18

12-13-2017



MATCHLINE - SHEET 9

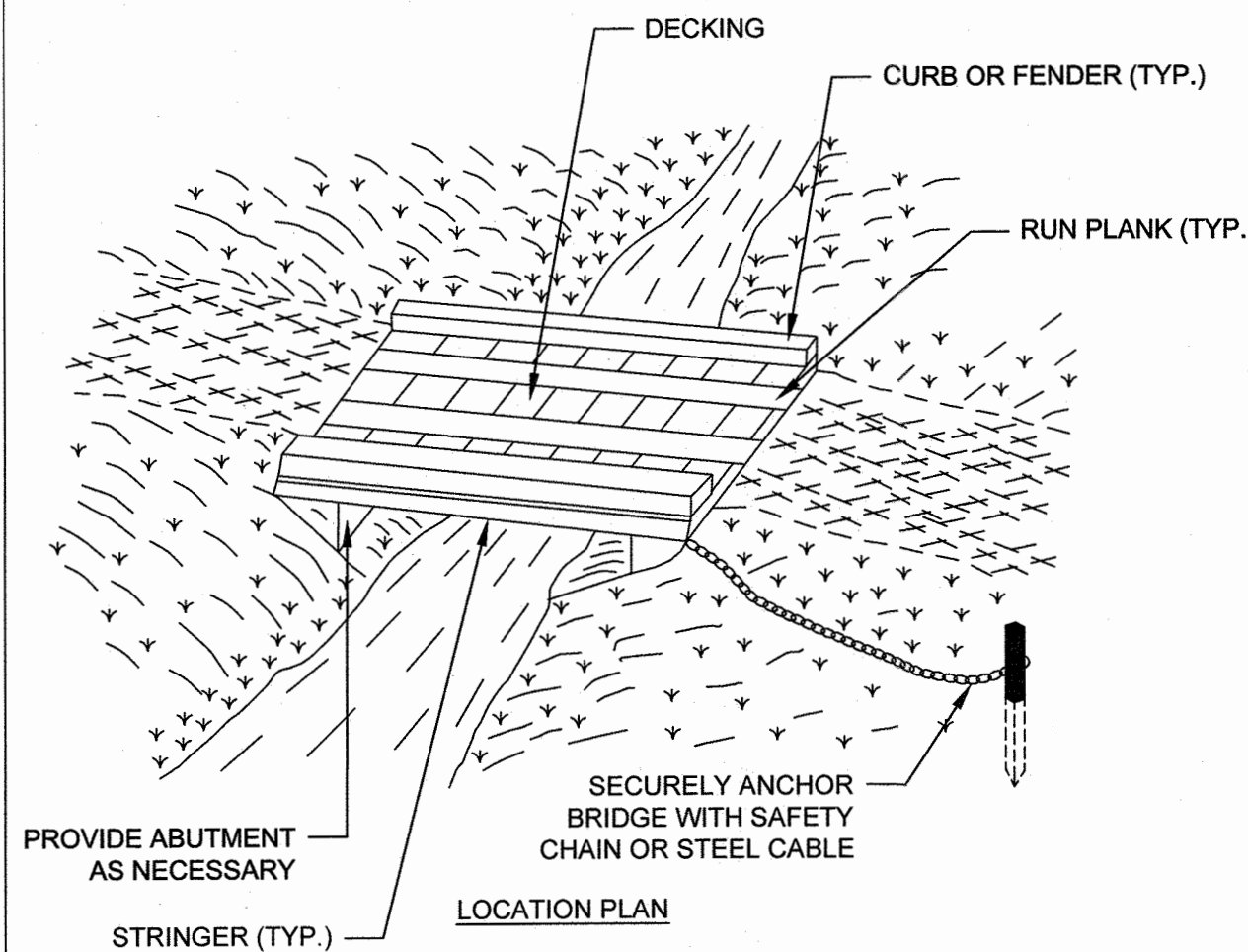
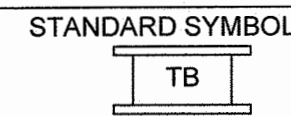
DEPARTMENT OF PUBLIC WORKS, HOWARD COUNTY, MD

Michael P. Ryan 12/17/17
 CHIEF, BUREAU OF ENVIRONMENTAL SERVICES DATE

This development plan is approved for soil erosion and sediment control by the HOWARD SOIL CONSERVATION DISTRICT

Jeffrey A. Smith 1/2/18
 Howard SCD Date

DETAIL H-4-1 TEMPORARY ACCESS BRIDGE

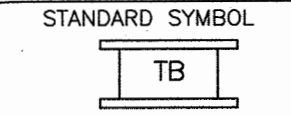


NOTE: TIME OF YEAR RESTRICTIONS DO NOT APPLY TO THE CONSTRUCTION OR REMOVAL OF A TEMPORARY ACCESS BRIDGE UNLESS THERE IS DISTURBANCE TO THE STREAM CHANNEL.

1 OF 2

MARYLAND STANDARDS AND SPECIFICATIONS FOR SOIL EROSION AND SEDIMENT CONTROL	
U.S. DEPARTMENT OF AGRICULTURE NATURAL RESOURCES CONSERVATION SERVICE	2011
MARYLAND DEPARTMENT OF ENVIRONMENT WATER MANAGEMENT ADMINISTRATION	

DETAIL H-4-1 TEMPORARY ACCESS BRIDGE



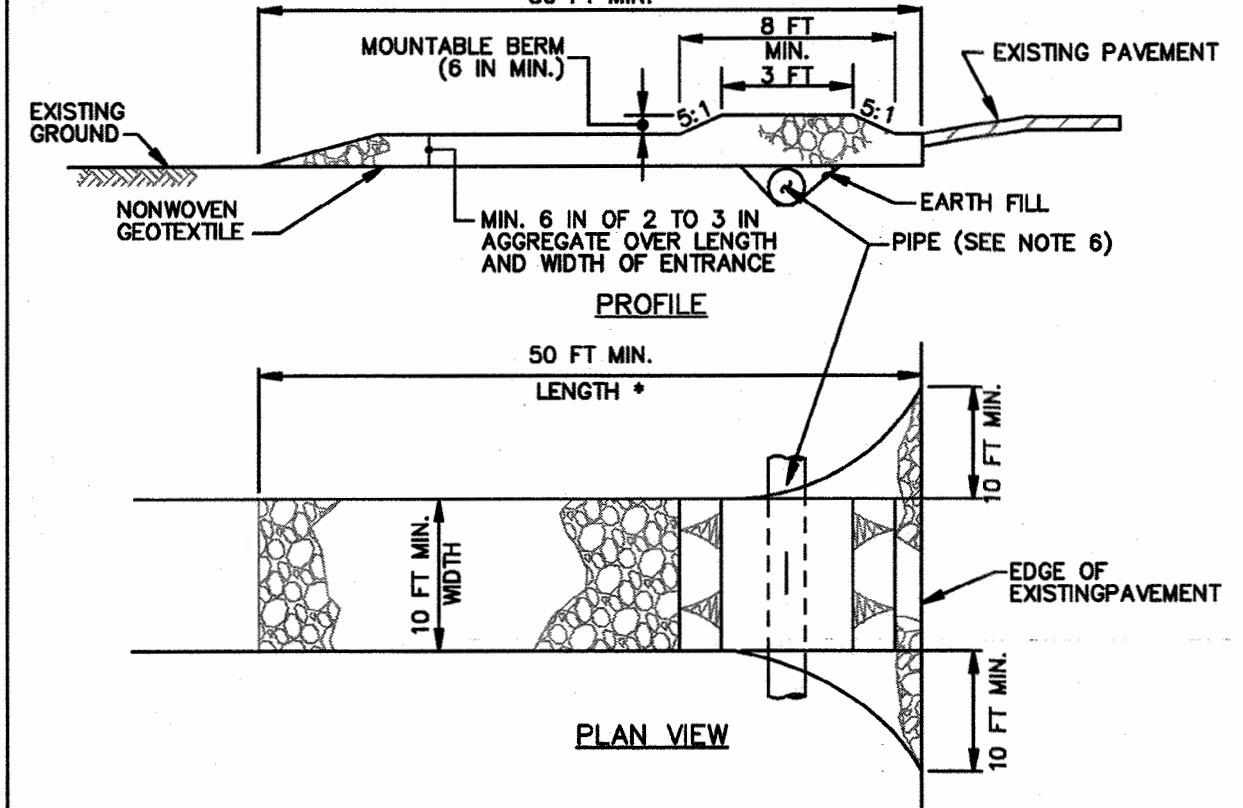
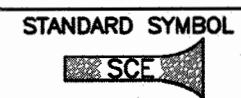
CONSTRUCTION SPECIFICATIONS

1. CONSTRUCT TEMPORARY BRIDGE STRUCTURE AT OR ABOVE THE BANK ELEVATION TO PREVENT IMPACTS FROM FLOATING MATERIALS AND DEBRIS.
2. PLACE ABUTMENTS PARALLEL TO, AND ON, STABLE BANKS.
3. CONSTRUCT BRIDGE TO SPAN ENTIRE CHANNEL UNLESS OTHERWISE INDICATED ON APPROVED PLAN.
4. USE STRINGERS CONSISTING OF LOGS, SAWN TIMBER, PRESTRESSED CONCRETE BEAMS, METAL BEAMS, OR OTHER APPROVED MATERIALS.
5. SELECT DECKING MATERIALS TO PROVIDE SUFFICIENT STRENGTH TO SUPPORT THE ANTICIPATED LOAD. PLACE ALL DECKING MEMBERS PERPENDICULAR TO THE STRINGERS, BUTT TIGHTLY, AND SECURELY FASTEN. DECKING MATERIALS MUST BE BUTTED TIGHTLY TO PREVENT ANY SOIL MATERIAL TRACKED ONTO THE BRIDGE FROM FALLING INTO THE WATERWAY BELOW.
6. SECURELY FASTEN OPTIONAL RUN PLANKING FOR THE LENGTH OF THE SPAN. PROVIDE A RUN PLANK FOR EACH TRACK OF THE EQUIPMENT WHEELS. ALTHOUGH RUN PLANKS ARE OPTIONAL, THEY MAY BE NECESSARY TO PROPERLY DISTRIBUTE LOADS.
7. INSTALL CURBS THE ENTIRE LENGTH OF THE OUTER SIDES OF THE DECK TO PREVENT SEDIMENT FROM ENTERING THE STREAM CHANNEL.
8. ANCHOR BRIDGE SECURELY AT ONLY ONE END USING STEEL CABLE OR CHAIN. ANCHORING AT ONLY ONE END WILL PREVENT CHANNEL OBSTRUCTION IN THE EVENT THAT FLOODWATERS FLOAT THE BRIDGE. ACCEPTABLE ANCHORS ARE LARGE TREES, LARGE BOULDERS, OR DRIVEN STEEL POSTS. ANCHOR MUST BE SUFFICIENT TO PREVENT THE BRIDGE FROM FLOATING DOWNSTREAM.
9. AREAS DISTURBED DURING BRIDGE INSTALLATION AND/OR REMOVAL MUST NOT BE LEFT UNSTABILIZED OVERNIGHT UNLESS THE RUNOFF IS DIRECTED TO AN APPROVED SEDIMENT CONTROL DEVICE.
10. STABILIZE APPROACH TO BRIDGE AND KEEP FREE OF EROSION. CLEAN SEDIMENT FROM DECKING AND CURBS DAILY BY SCRAPING, SWEEPING, AND/OR VACUUMING. ENSURE THAT DECKING AND CURBS REMAIN TIGHTLY BUTTED WITHOUT GAPS. REMOVE DEBRIS TRAPPED BY BRIDGE. MAINTAIN AREAS ADJACENT TO CROSSING TO CONTINUOUSLY MEET REQUIREMENTS FOR ADEQUATE VEGETATIVE ESTABLISHMENT IN ACCORDANCE WITH SECTION B-4 VEGETATIVE STABILIZATION.
11. AFTER THE TEMPORARY CROSSING IS NO LONGER NEEDED, REMOVE IT WITHIN 14 CALENDAR DAYS. IF SUBJECT TO THE USE DESIGNATION CLOSURE, REMOVE AT THE END OF CLOSURE PERIOD. PROTECT STREAM BANKS DURING BRIDGE REMOVAL AND STABILIZE ALL DISTURBED AREAS WITH EROSION CONTROL MATTING. ACCOMPLISH REMOVAL OF THE BRIDGE AND CLEAN UP OF THE AREA WITHOUT CONSTRUCTION EQUIPMENT WORKING IN THE WATERWAY CHANNEL. STORE ALL REMOVED MATERIALS IN AN APPROVED STAGING AREA.

2 OF 2

MARYLAND STANDARDS AND SPECIFICATIONS FOR SOIL EROSION AND SEDIMENT CONTROL	
U.S. DEPARTMENT OF AGRICULTURE NATURAL RESOURCES CONSERVATION SERVICE	2011
MARYLAND DEPARTMENT OF ENVIRONMENT WATER MANAGEMENT ADMINISTRATION	

DETAIL B-1 STABILIZED CONSTRUCTION ENTRANCE

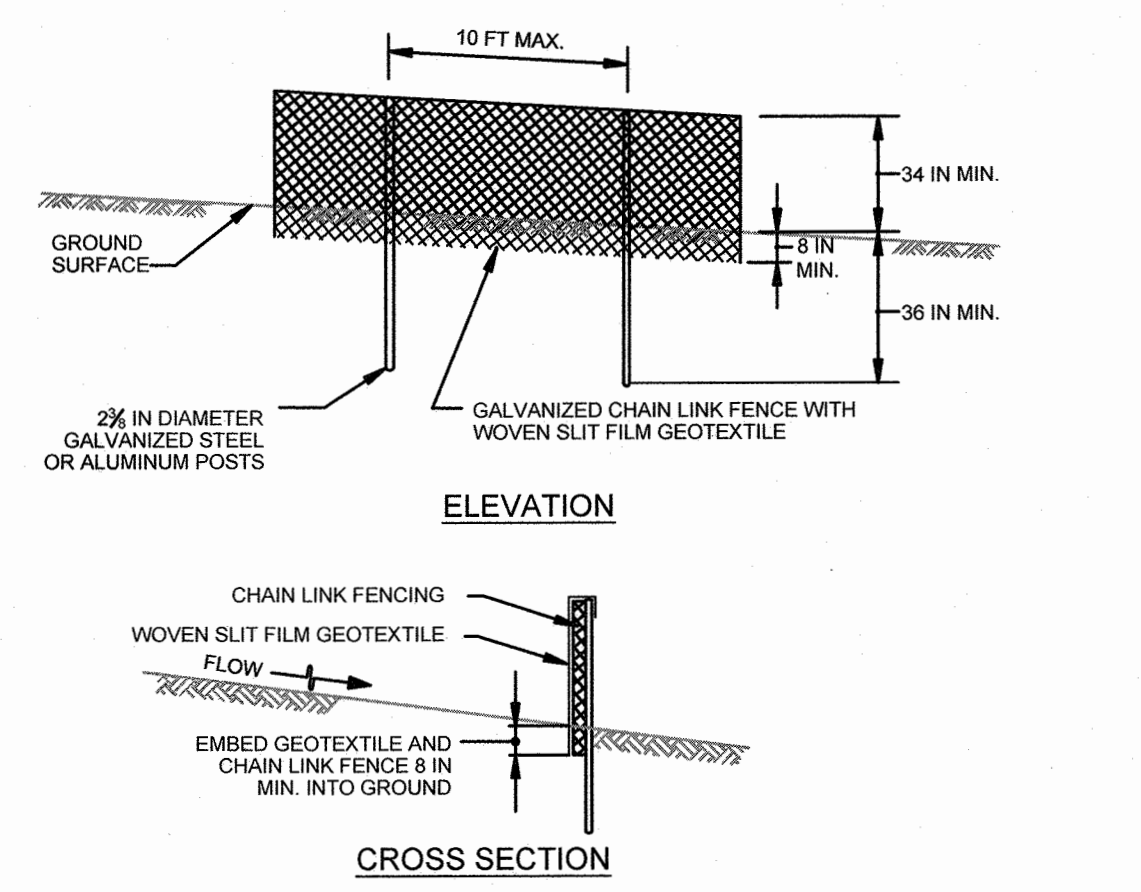
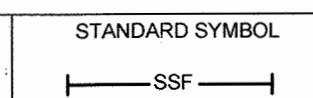


CONSTRUCTION SPECIFICATIONS

1. PLACE STABILIZED CONSTRUCTION ENTRANCE IN ACCORDANCE WITH THE APPROVED PLAN. VEHICLES MUST TRAVEL OVER THE ENTIRE LENGTH OF THE SCE. USE MINIMUM LENGTH OF 50 FEET (430 FEET FOR SINGLE RESIDENCE LOT). USE MINIMUM WIDTH OF 10 FEET. FLARE SCE 10 FEET MINIMUM AT THE EXISTING ROAD TO PROVIDE A TURNING RADIUS.
2. PIPE ALL SURFACE WATER FLOWING TO OR DIVERTED TOWARD THE SCE UNDER THE ENTRANCE. MAINTAIN POSITIVE DRAINAGE. PROTECT PIPE INSTALLED THROUGH THE SCE WITH A MOUNTABLE BERM WITH 5:1 SLOPES AND A MINIMUM OF 12 INCHES OF STONE OVER THE PIPE. PROVIDE PIPE AS SPECIFIED ON APPROVED PLAN. WHEN THE SCE IS LOCATED AT A HIGH SPOT AND HAS NO DRAINAGE TO CONVEY, A PIPE IS NOT NECESSARY. A MOUNTABLE BERM IS REQUIRED WHEN SCE IS NOT LOCATED AT A HIGH SPOT.
3. PREPARE SUBGRADE AND PLACE NONWOVEN GEOTEXTILE, AS SPECIFIED IN SECTION H-1 MATERIALS.
4. PLACE CRUSHED AGGREGATE (2 TO 3 INCHES IN SIZE) OR EQUIVALENT RECYCLED CONCRETE (WITHOUT REBAR) AT LEAST 6 INCHES DEEP OVER THE LENGTH AND WIDTH OF THE SCE.
5. MAINTAIN ENTRANCE IN A CONDITION THAT MINIMIZES TRACKING OF SEDIMENT. ADD STONE OR MAKE OTHER REPAIRS AS CONDITIONS DEMAND TO MAINTAIN CLEAN SURFACE, MOUNTABLE BERM, AND SPECIFIED DIMENSIONS. IMMEDIATELY REMOVE STONE AND/OR SEDIMENT SPILLED, DROPPED, OR TRACKED ONTO ADJACENT ROADWAY BY VACUUMING, SCRAPING, AND/OR SWEEPING. WASHING ROADWAY TO REMOVE MUD TRACKED ONTO PAVEMENT IS NOT ACCEPTABLE UNLESS WASH WATER IS DIRECTED TO AN APPROVED SEDIMENT CONTROL PRACTICE.

MARYLAND STANDARDS AND SPECIFICATIONS FOR SOIL EROSION AND SEDIMENT CONTROL	
U.S. DEPARTMENT OF AGRICULTURE NATURAL RESOURCES CONSERVATION SERVICE	2011
MARYLAND DEPARTMENT OF ENVIRONMENT WATER MANAGEMENT ADMINISTRATION	

DETAIL E-3 SUPER SILT FENCE

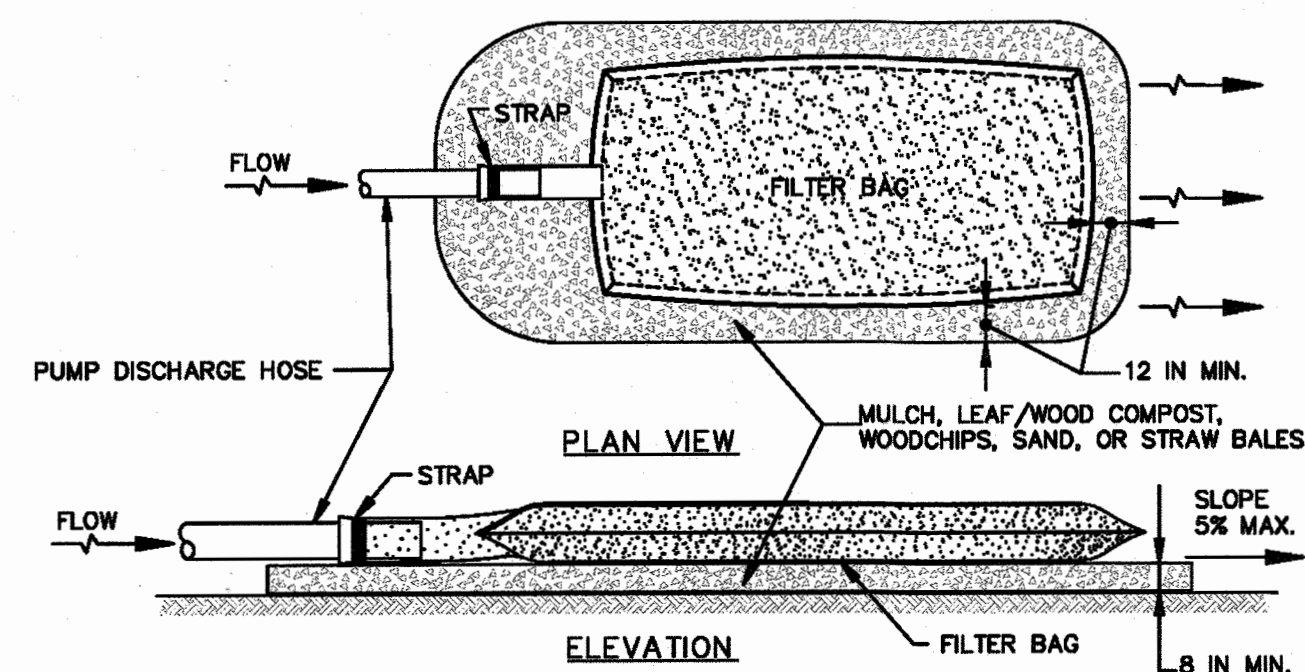


CONSTRUCTION SPECIFICATIONS

1. INSTALL 2 1/2 INCH DIAMETER GALVANIZED STEEL POSTS OF 0.095 INCH WALL THICKNESS AND SIX FOOT LENGTH SPACED NO FURTHER THAN 10 FEET APART. DRIVE THE POSTS A MINIMUM OF 36 INCHES INTO THE GROUND.
2. FASTEN 9 GAUGE OR HEAVIER GALVANIZED CHAIN LINK FENCE (2 1/2 INCH MAXIMUM OPENING) 42 INCHES IN HEIGHT SECURELY TO THE FENCE POSTS WITH WIRE TIES OR HUG RINGS.
3. FASTEN WOVEN SILT FILM GEOTEXTILE AS SPECIFIED IN SECTION H-1 MATERIALS, SECURELY TO THE UPSLOPE SIDE OF CHAIN LINK FENCE WITH TIES SPACED EVERY 24 INCHES AT THE TOP AND MID SECTION. EMBED GEOTEXTILE AND CHAIN LINK FENCE A MINIMUM OF 8 INCHES INTO THE GROUND.
4. WHERE ENDS OF THE GEOTEXTILE COME TOGETHER, THE ENDS SHALL BE OVERLAPPED BY 6 INCHES, FOLDED, AND STAPLED TO PREVENT SEDIMENT BY PASS.
5. EXTEND BOTH ENDS OF THE SUPER SILT FENCE A MINIMUM OF FIVE HORIZONTAL FEET UPSLOPE AT 45 DEGREES TO THE MAIN FENCE ALIGNMENT TO PREVENT RUNOFF FROM GOING AROUND THE ENDS OF THE SUPER SILT FENCE.
6. PROVIDE MANUFACTURER CERTIFICATION TO THE INSPECTION/ENFORCEMENT AUTHORITY SHOWING THAT GEOTEXTILE USED MEETS THE REQUIREMENTS IN SECTION H-1 MATERIALS.
7. REMOVE ACCUMULATED SEDIMENT AND DEBRIS WHEN BULGES DEVELOP IN FENCE OR WHEN SEDIMENT REACHES 25% OF FENCE HEIGHT. REPLACE GEOTEXTILE IF TORN. IF UNDERMINING OCCURS, REINSTALL CHAIN LINK FENCING AND GEOTEXTILE.

MARYLAND STANDARDS AND SPECIFICATIONS FOR SOIL EROSION AND SEDIMENT CONTROL	
U.S. DEPARTMENT OF AGRICULTURE NATURAL RESOURCES CONSERVATION SERVICE	2011
MARYLAND DEPARTMENT OF ENVIRONMENT WATER MANAGEMENT ADMINISTRATION	

DETAIL F-4 FILTER BAG



CONSTRUCTION SPECIFICATIONS

1. TIGHTLY SEAL SLEEVE AROUND THE PUMP DISCHARGE HOSE WITH A STRAP OR SIMILAR DEVICE.
 2. PLACE FILTER BAG ON SUITABLE BASE (E.G., MULCH, LEAF/WOOD COMPOST, WOODCHIPS, SAND, OR STRAW BALES) LOCATED ON A LEVEL OR 5% MAXIMUM SLOPING SURFACE. DISCHARGE TO A STABILIZED AREA. EXTEND BASE A MINIMUM OF 12 INCHES FROM EDGES OF BAG.
 3. CONTROL PUMPING RATE TO PREVENT EXCESSIVE PRESSURE WITHIN THE FILTER BAG IN ACCORDANCE WITH THE MANUFACTURER RECOMMENDATIONS. AS THE BAG FILLS WITH SEDIMENT, REDUCE PUMPING RATE.
 4. REMOVE AND PROPERLY DISPOSE OF FILTER BAG UPON COMPLETION OF PUMPING OPERATIONS OR AFTER BAG HAS REACHED CAPACITY, WHICHEVER OCCURS FIRST. SPREAD THE DEWATERED SEDIMENT FROM THE BAG IN AN APPROVED UPLAND AREA AND STABILIZE WITH SEED AND MULCH BY THE END OF THE WORK DAY. RESTORE THE SURFACE AREA BENEATH THE BAG TO ORIGINAL CONDITION UPON REMOVAL OF THE DEVICE.
 5. USE NONWOVEN GEOTEXTILE WITH DOUBLE STITCHED SEAMS USING HIGH STRENGTH THREAD. SIZE SLEEVE TO ACCOMMODATE A MAXIMUM 4 INCH DIAMETER PUMP DISCHARGE HOSE. THE BAG MUST BE MANUFACTURED FROM A NONWOVEN GEOTEXTILE THAT MEETS OR EXCEEDS MINIMUM AVERAGE ROLL VALUES (MARV) FOR THE FOLLOWING:
- | | | |
|-----------------------------------|------------------------------|-------------|
| GRAB TENSILE PUNCTURE | 250 LB | ASTM D-4632 |
| FLOW RATE | 150 LB | ASTM D-4833 |
| PERMITTIVITY (SEC ⁻¹) | 70 GAL./MIN./FT ² | ASTM D-4491 |
| UV RESISTANCE | 1.2 SEC ⁻¹ | ASTM D-4491 |
| APPARENT OPENING SIZE (AOS) | 70% STRENGTH @ 500 HOURS | ASTM D-4355 |
| SEAM STRENGTH | 0.15-0.18 MM | ASTM D-4751 |
| | 90% | ASTM D-4632 |
6. REPLACE FILTER BAG IF BAG CLOGS OR HAS RIPS, TEARS, OR PUNCTURES. DURING OPERATION KEEP CONNECTION BETWEEN PUMP HOSE AND FILTER BAG WATER TIGHT. REPLACE BEDDING IF IT BECOMES DISPLACED.

MARYLAND STANDARDS AND SPECIFICATIONS FOR SOIL EROSION AND SEDIMENT CONTROL	
U.S. DEPARTMENT OF AGRICULTURE NATURAL RESOURCES CONSERVATION SERVICE	2011
MARYLAND DEPARTMENT OF ENVIRONMENT WATER MANAGEMENT ADMINISTRATION	

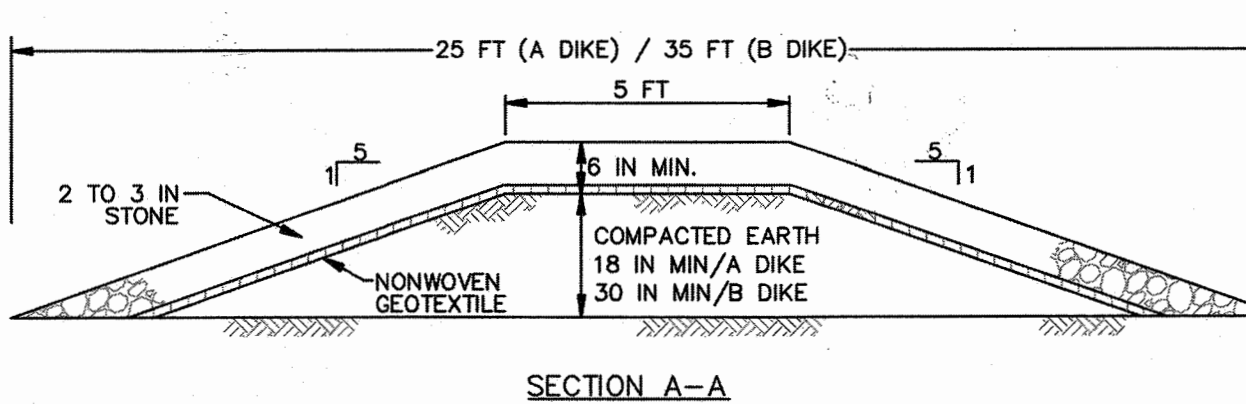
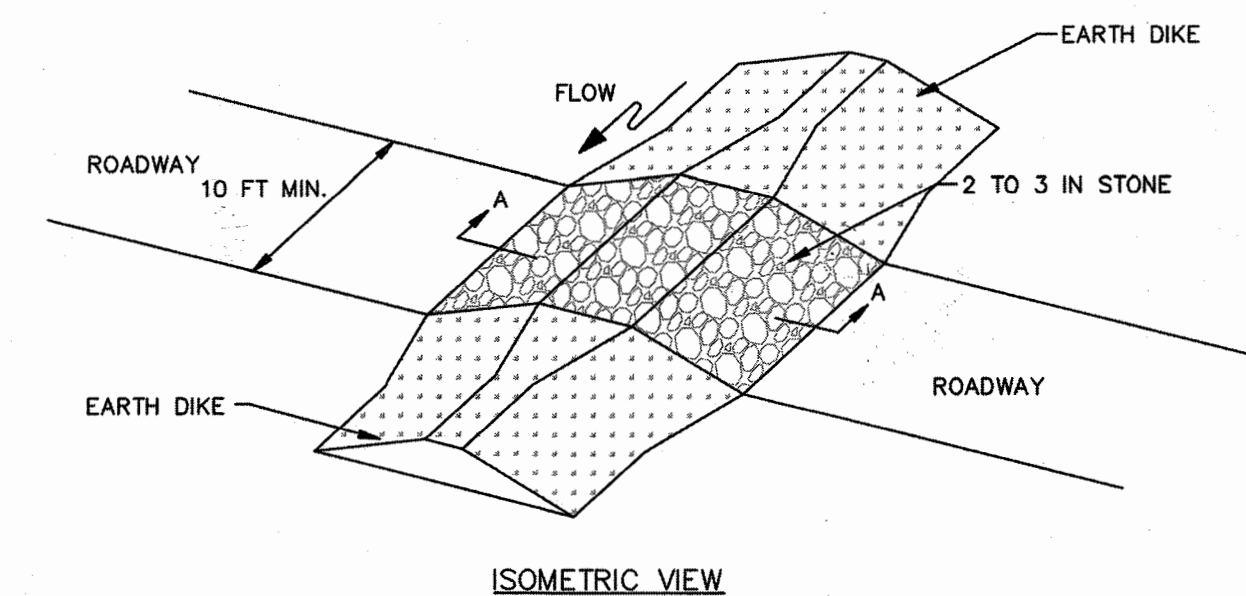
This development plan is approved for soil erosion and sediment control by the HOWARD SOIL CONSERVATION DISTRICT

 Howard SCD
 Date: 1/2/18

DEPARTMENT OF PUBLIC WORKS, HOWARD COUNTY, MD

 CHIEF, BUREAU OF ENVIRONMENTAL SERVICES
 DATE: 2/19/17

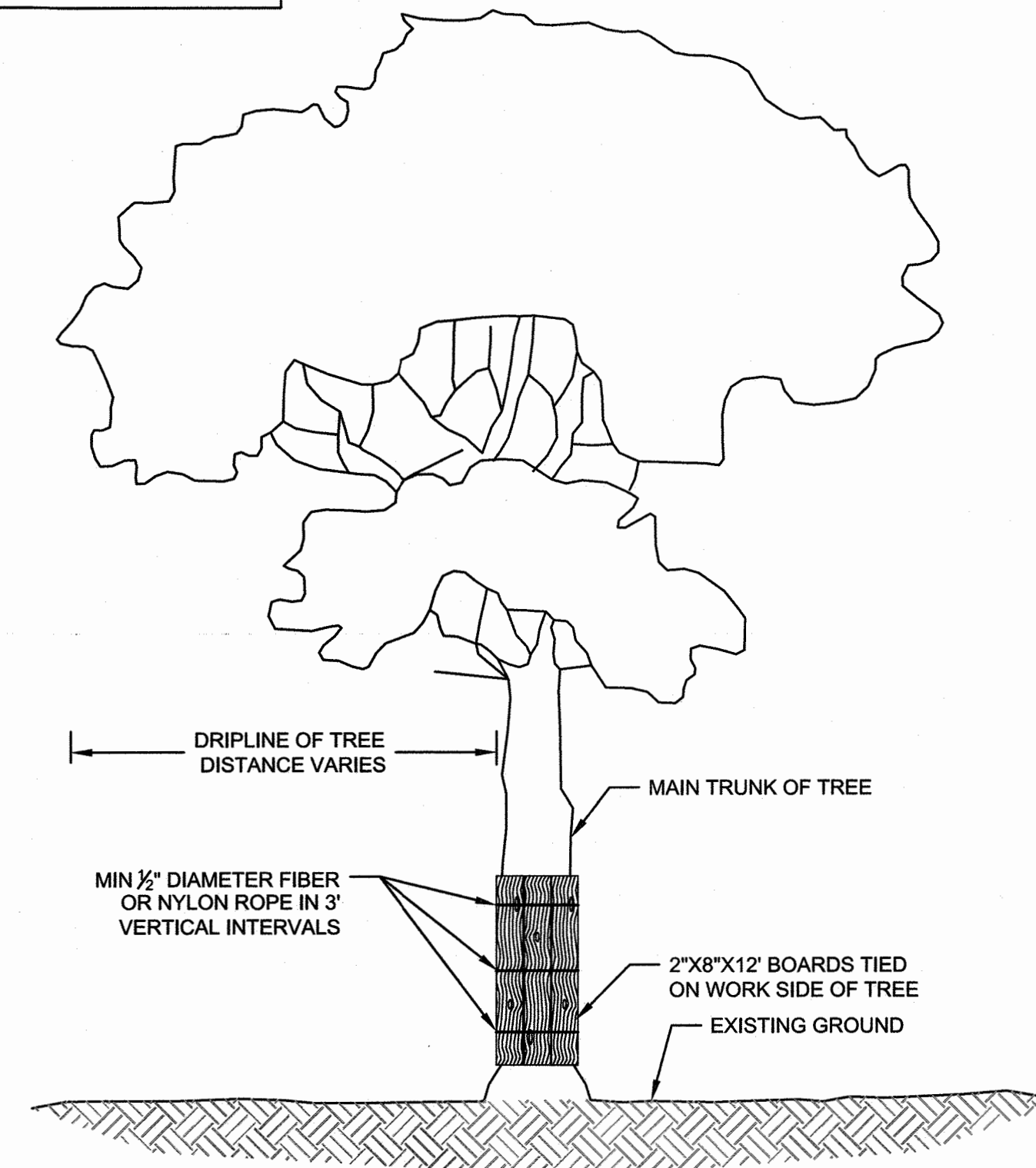
DETAIL C-8 MOUNTABLE BERM



CONSTRUCTION SPECIFICATIONS

1. USE MINIMUM WIDTH OF 10 FEET TO ALLOW FOR VEHICULAR PASSAGE.
2. PLACE NONWOVEN GEOTEXTILE, AS SPECIFIED IN SECTION H-1 MATERIALS, OVER THE EARTH MOUND PRIOR TO PLACING STONE.
3. PLACE 2 TO 3 INCH STONE OR EQUIVALENT RECYCLED CONCRETE AT LEAST 6 INCHES DEEP OVER THE LENGTH AND WIDTH OF THE MOUNTABLE BERM.
4. MAINTAIN LINE, GRADE, AND CROSS SECTION. ADD STONE OR MAKE OTHER REPAIRS AS CONDITIONS DEMAND TO MAINTAIN SPECIFIED DIMENSIONS. REMOVE ACCUMULATED SEDIMENT AND DEBRIS. MAINTAIN POSITIVE DRAINAGE.


MARYLAND STANDARDS AND SPECIFICATIONS FOR SOIL EROSION AND SEDIMENT CONTROL	
U.S. DEPARTMENT OF AGRICULTURE NATURAL RESOURCES CONSERVATION SERVICE	2011
MARYLAND DEPARTMENT OF ENVIRONMENT WATER MANAGEMENT ADMINISTRATION	



NOTES:

1. TIE SUFFICIENT 2"x8"x12' BOARDS AROUND MAIN TRUNK OF TREE WITH 1/2" DIAMETER ROPE (FIBER OR NYLON) TO PROTECT ALL AREAS EXPOSED TO CONSTRUCTION.
2. INSTALL WIRE EYE BOLTS WITH MINIMUM INNER DIAMETER OF 5/8" AND MINIMUM LENGTH OF 4" FIRMLY IN EACH PLANK WHERE FIBER OR NYLON ROPES CROSS OVER PLANKS.
3. WHERE SIGNIFICANT TREE BRANCHES EXIST WHICH PREVENT PLANK INSTALLATION, PLANKING SHALL EXTEND TO THE ELEVATION OF THE LOWEST BRANCH.

TREE PLANKING



NOT TO SCALE

CLIENT

HOWARD COUNTY DPW
 BUREAU OF ENVIRONMENTAL SERVICES
 STORMWATER MANAGEMENT DIVISION
 6751 GATEWAY DRIVE, SUITE 514
 COLUMBIA, MD 21046
 PHONE: (410) 313-6413

DATE	ISSUES / REVISIONS
------	--------------------


The Stables Building 2081 Clipper Park Road
 Baltimore, MD 21211 / ph: 410.554.0156
 fx: 410.554.0168 / www.biohabitats.com
 Restore the Earth & Inspire Ecological Stewardship

LONGVIEW DRIVE
 STREAM
 STABILIZATION

SITE ADDRESS: 9509 LONGVIEW DR. ELLICOTT CITY, MD
 ZONING: R-20, R-ED TAX MAP GRID/PARCEL: 0024/0003/00640
 ELECTION DISTRICT: 02 OPEN LOT WA
 WAIVER PETITION WP-18-022

EROSION &
 SEDIMENT
 CONTROL DETAILS

PROJECT NO.: 13005.50	SCALE: NTS
SEAL:	BY: RW/KT CHECK: MDT/MWT
	DWG. NO.:



11 OF 18

12-13-2017

Temporary measure for dewatering in-channel construction sites

DESCRIPTION

The work consist of installing a temporary pump around and supporting measures to divert flow around in-stream construction sites.

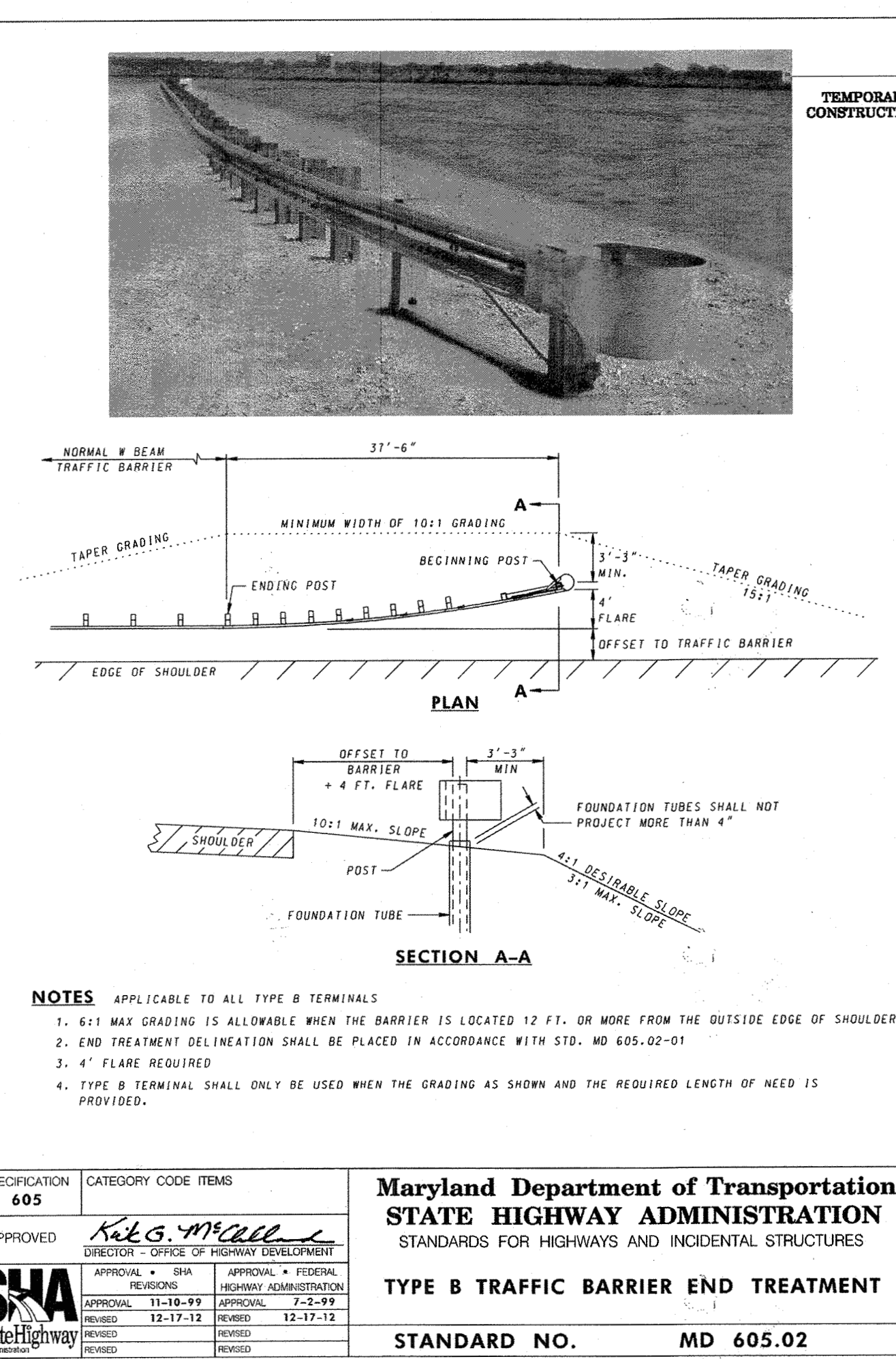
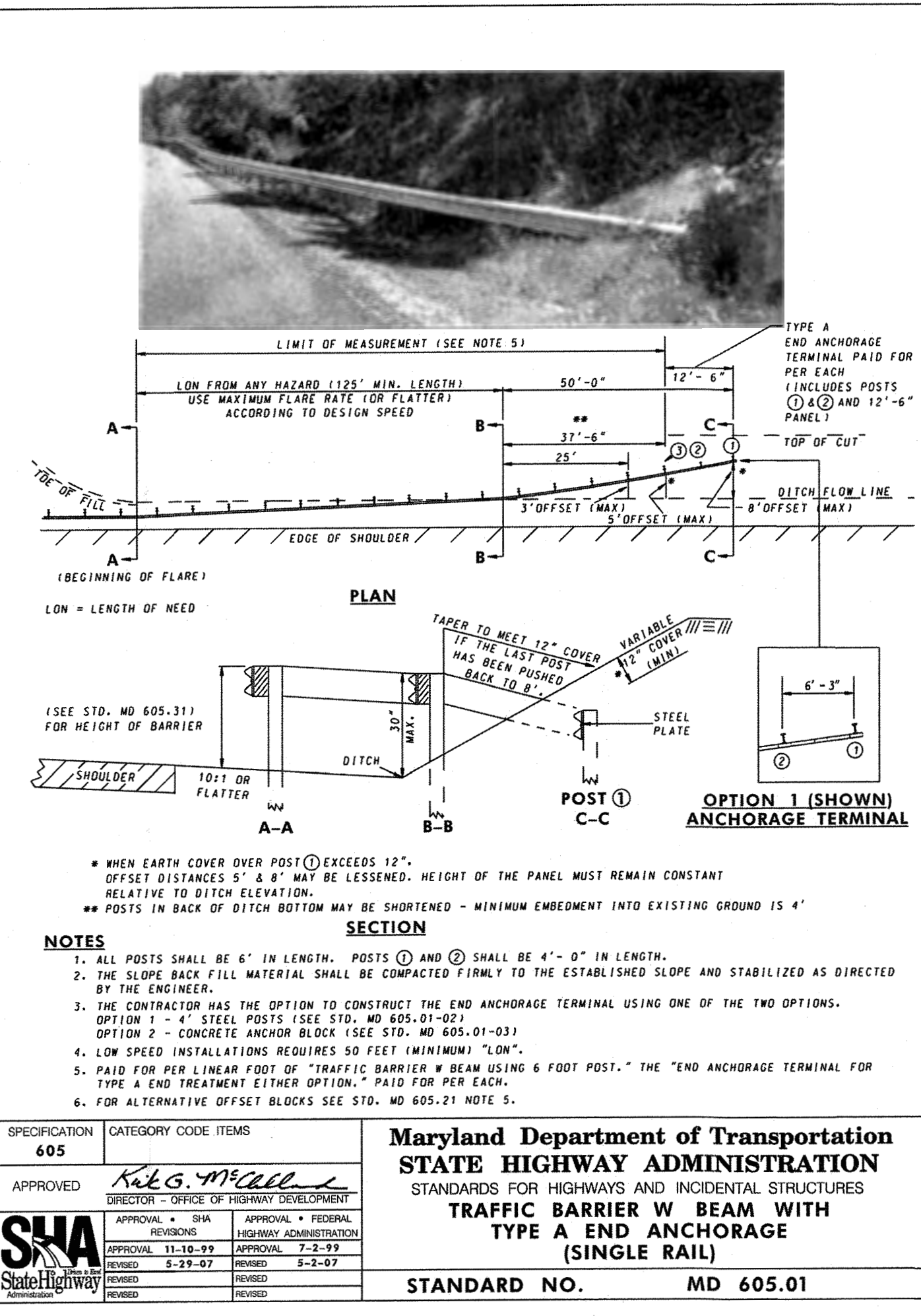
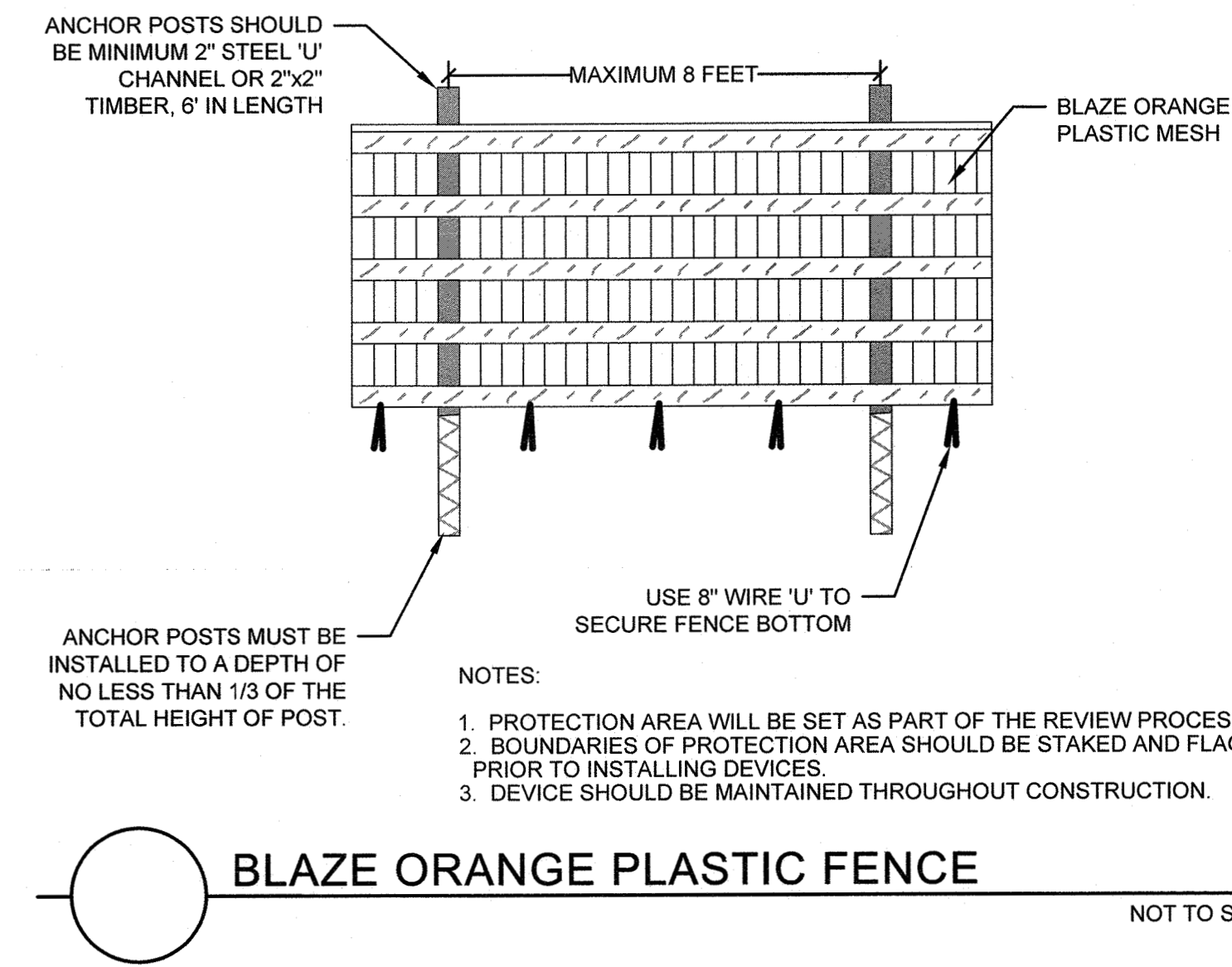
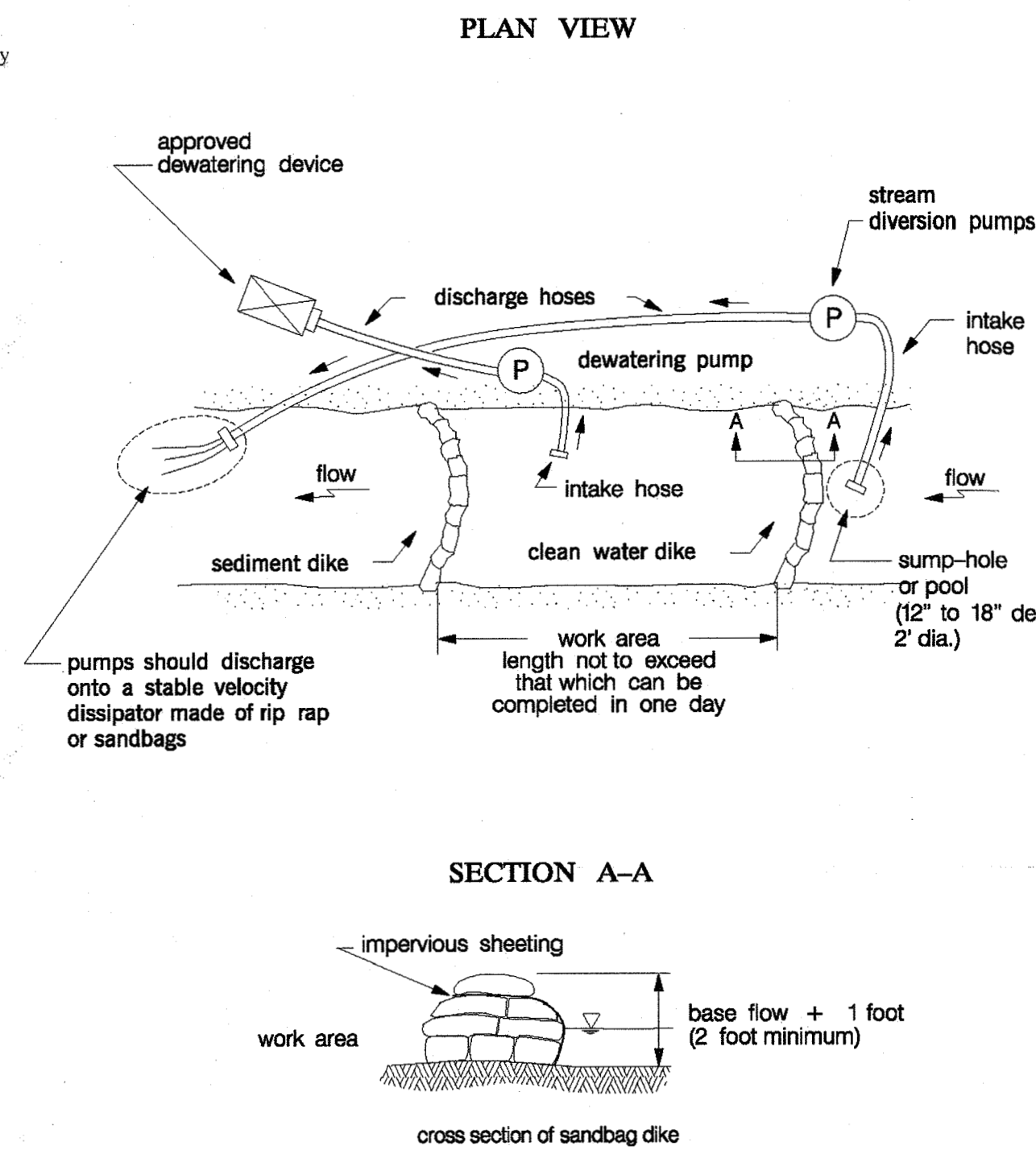
IMPLEMENTATION SEQUENCE

Sediment control measures, pump-around practices, and associated channel and bank construction should be completed in the following sequence (refer to Detail 1.2):

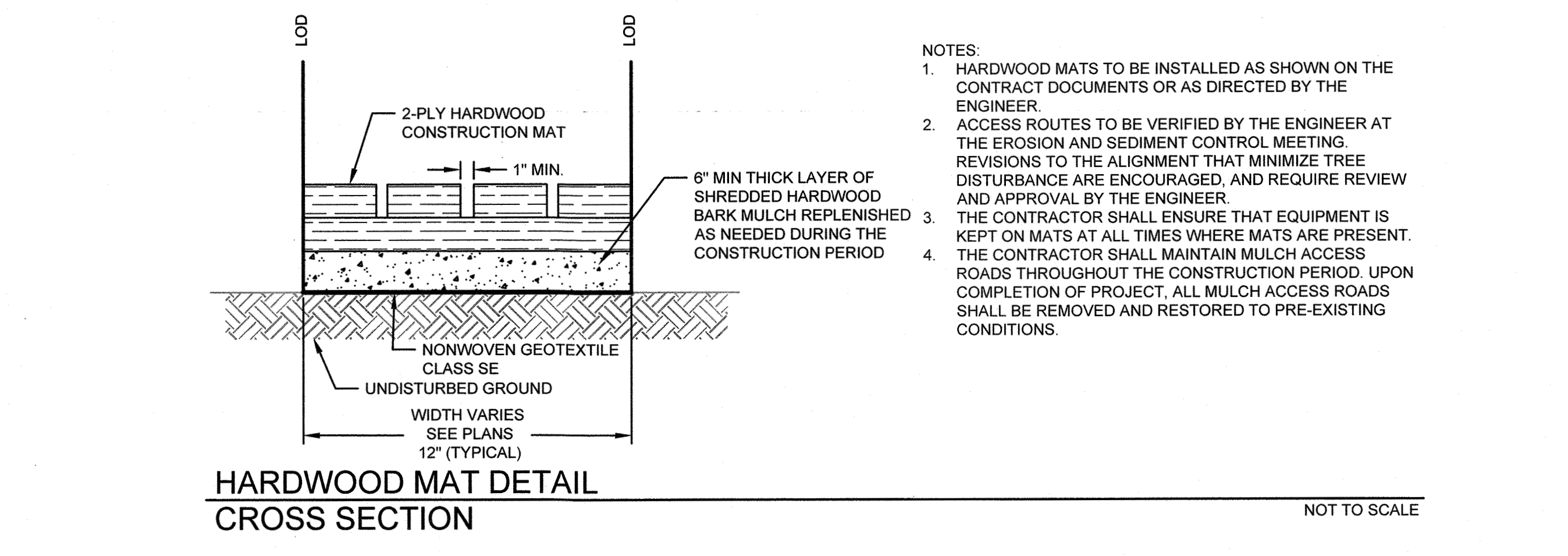
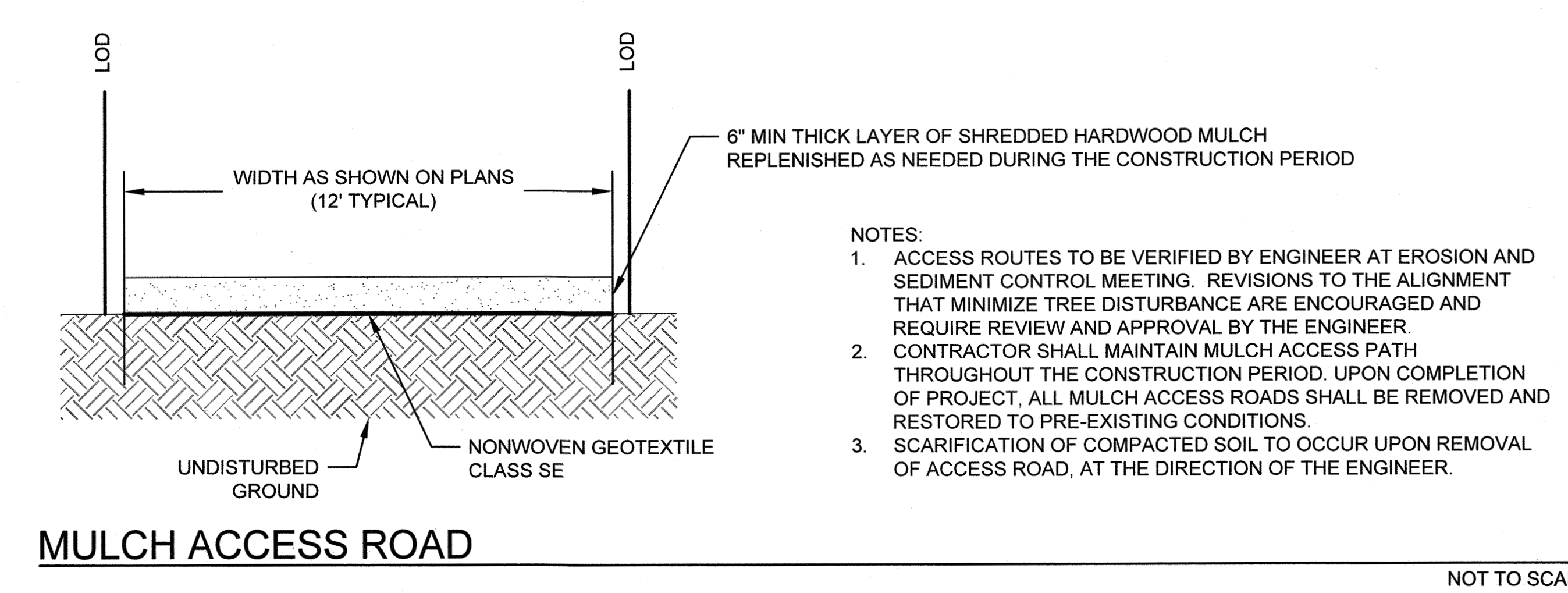
1. Construction activities including the installation of erosion and sediment control measures should not begin until all necessary easements and/or right-of-ways have been acquired. All existing utilities that may be in the field prior to construction. The contractor is responsible for any damage to existing utilities that may result from construction and should repair the damage at his/her own expense to the county's or utility company's satisfaction.
2. The contractor should notify the Maryland Department of the Environment or WMA sediment control inspector at least 5 days before beginning construction. Additionally, the contractor should inform the local environmental protection and resource management inspection and enforcement division and the provider of local utilities a minimum of 48 hours before starting construction.
3. The contractor should conduct a pre-construction meeting on site with the WMA sediment control inspector, the county project manager, and the engineer to review limits of disturbance, erosion and sediment control requirements, and the sequence of construction. The contractor should stake out all limits of disturbance prior to the pre-construction meeting so they may be reviewed. The participants will also designate the contractor's staging areas and flag all trees within the limit of disturbance which will be removed for construction access. Trees should not be removed within the limit of disturbance without approval from the WMA or local authority.
4. Construction should not begin until all sediment and erosion control measures have been installed and approved by the engineer and the sediment control inspector. The contractor should stay within the limits of the disturbance as shown on the plans and minimize disturbance within the work area whenever possible.
5. Upon installation of all sediment control measures and approval by the sediment control inspector and the local environmental protection and resource management inspection and enforcement division, the contractor should begin work at the upstream section and proceed downstream beginning with the establishment of stabilized construction entrances. In some cases, work may begin downstream if appropriate. The sequence of construction must be followed unless the contractor gets written approval for deviations from the WMA or local authority. The contractor should only begin work in an area which can be completed by the end of the day including grading adjacent to the channel. At the end of each work day, the work area must be stabilized and the pump around removed from the channel. Work should not be conducted in the channel during rain events.
6. Sandbag dikes should be situated at the upstream and downstream ends of the work area as shown on the plans, and stream flow should be pumped around the work area. The pump should discharge onto a stable velocity dissipater made of riprap or sandbags.

7. Water from the work area should be pumped to a sediment filtering measure such as a dewatering basin, a sediment bag, or other approved source. The measure should be located such that the water drains back into the channel below the downstream sandbag dike.
8. Traversing a channel reach with equipment within the work area where no work is proposed should be avoided. If equipment has to traverse such a reach for access to another area, then timber mats or similar measures should be used to minimize disturbance to the channel. Temporary stream crossings should be used only when necessary and only where noted on the plans or specified. (See Section 4, Stream Crossings, Maryland Guidelines to Waterway Construction).
9. All stream restoration measures should be installed as indicated by the plans and all banks graded in accordance with the grading plans and typical cross-sections. All grading must be stabilized at the end of each day with seed and mulch or seed and matting as specified on the plans.
10. After an area is completed and stabilized, the clean water dike should be removed. After the first sediment flush, a new clean water dike should be established upstream from the old sediment dike. Finally, upon establishment of a new sediment dike below the old one, the old sediment dike should be removed.
11. A pump around must be installed on any tributary or storm drain outfall which contributes baseflow to the work area. This should be accomplished by locating a sandbag dike at the downstream end of the tributary or storm drain outfall and pumping the stream flow around the work area. This water should discharge onto the same velocity dissipater used for the main stem pump around.
12. If a tributary is to be restored, construction should take place on the tributary before work on the main stem reaches the tributary confluence. Construction in the tributary, including pump around practices, should follow the same sequence as for the main stem of the river or stream. When construction on the tributary is completed, work on the main stem should resume. Water from the tributary should continue to be pumped around the work area in the main stem.
13. The contractor is responsible for providing access to and maintaining all erosion and sediment control devices until the sediment control inspector approves their removal.
14. After construction, all disturbed areas should be regraded and revegetated as per the planting plan.

Maryland's Guidelines to Waterway Construction
DETAIL 1.2: PUMP-AROUND PRACTICE



TEMPORARY INSTREAM CONSTRUCTION MEASURES
REVISED NOVEMBER 2000 PAGE 1.2 - 3
MARYLAND DEPARTMENT OF THE ENVIRONMENT WATER MANAGEMENT ADMINISTRATION



APPROVED: *Kate G. McCall*
DIRECTOR - OFFICE OF HIGHWAY DEVELOPMENT
APPROVAL - SHA: *[Signature]* APPROVAL - FEDERAL HIGHWAY ADMINISTRATION: *[Signature]*
REVISIONS: 11-18-99, 5-29-07, 5-2-07
STANDARD NO. MD 605.01

APPROVED: *Kate G. McCall*
DIRECTOR - OFFICE OF HIGHWAY DEVELOPMENT
APPROVAL - SHA: *[Signature]* APPROVAL - FEDERAL HIGHWAY ADMINISTRATION: *[Signature]*
REVISIONS: 11-10-99, 12-17-12, 7-2-99, 12-17-12
STANDARD NO. MD 605.02

This development plan is approved for soil erosion and sediment control by the HOWARD SOIL CONSERVATION DISTRICT
[Signature] 1/2/18
Date

DEPARTMENT OF PUBLIC WORKS, HOWARD COUNTY, MD
[Signature] 12/18/17
DATE
CHIEF, BUREAU OF ENVIRONMENTAL SERVICES

CLIENT
HOWARD COUNTY DPW
BUREAU OF ENVIRONMENTAL SERVICES
STORMWATER MANAGEMENT DIVISION
6751 GATEWAY DRIVE, SUITE 514
COLUMBIA, MD 21046
PHONE: (410) 313-6413

DATE	ISSUES / REVISIONS

- NOTES:
1. PROTECTION AREA WILL BE SET AS PART OF THE REVIEW PROCESS.
 2. BOUNDARIES OF PROTECTION AREA SHOULD BE STAKED AND FLAGGED PRIOR TO INSTALLING DEVICES.
 3. DEVICE SHOULD BE MAINTAINED THROUGHOUT CONSTRUCTION.


Biohabitats
The Stables Building 2081 Clipper Park Road
Baltimore, MD 21211 / ph: 410.554.0156
fx: 410.554.0168 / www.biohabitats.com
Restore the Earth & Inspire Ecological Stewardship

LONGVIEW DRIVE
STREAM
STABILIZATION

SITE ADDRESS: 9509 LONGVIEW DR, ELLICOTT CITY, MD
ZONING: R-20, R-ED ELECTION DISTRICT: 02 TAX MAP GRID/PARCEL: 0024000303640
OPEN LOT N/A
WAVNER PETITION WP-18-022

EROSION & SEDIMENT CONTROL DETAILS

PROJECT NO.: 13005.50 SCALE: NTS
SEAL: BY: RW/KWT CHECK: MDT/MWT
DWG NO.:



B-4-3 STANDARDS AND SPECIFICATIONS

FOR SEEDING AND MULCHING

Definition

The application of seed and mulch to establish vegetative cover.

Purpose

To protect disturbed soils from erosion during and at the end of construction.

Conditions Where Practice Applies

To the surface of all perimeter controls, slopes, and any disturbed area not under active grading.

Criteria

A. Seeding

1. Specifications

- a. All seed must meet the requirements of the Maryland State Seed Law. All seed must be subject to re-testing by a recognized seed laboratory. All seed used must have been tested within the 6 months immediately preceding the date of sowing such material on any project. Refer to Table B.4 regarding the quality of seed. Seed tags must be available upon request to the inspector to verify type of seed and seeding rate.
- b. Mulch alone may be applied between the fall and spring seeding dates only if the ground is frozen. The appropriate seeding mixture must be applied when the ground thaws.
- c. Inoculants: The inoculant for treating legume seed in the seed mixtures must be a pure culture of nitrogen fixing bacteria prepared specifically for the species. Inoculants must not be used later than the date indicated on the container. Add fresh inoculants as directed on the package. Use four times the recommended rate when hydroseeding. Note: It is very important to keep inoculant as cool as possible until used. Temperatures above 75 to 80 degrees Fahrenheit can weaken bacteria and make the inoculant less effective.
- d. Sod or seed must not be placed on soil which has been treated with soil sterilants or chemicals used for weed control until sufficient time has elapsed (14 days min.) to permit dissipation of phyto-toxic materials.

2. Application

- a. Dry Seeding: This includes use of conventional drop or broadcast spreaders.
 - i. Incorporate seed into the subsoil at the rates prescribed on Temporary Seeding Table B.1, Permanent Seeding Table B.3, or site-specific seeding summaries.
 - ii. Apply seed in two directions, perpendicular to each other. Apply half the seeding rate in each direction. Roll the seeded area with a weighted roller to provide good seed to soil contact.

B.15

B-4-1 STANDARDS AND SPECIFICATIONS

FOR INCREMENTAL STABILIZATION

Definition

Establishment of vegetative cover on cut and fill slopes.

Purpose

To provide timely vegetative cover on cut and fill slopes as work progresses.

Conditions Where Practice Applies

Any cut or fill slope greater than 15 feet in height. This practice also applies to stockpiles.

Criteria

A. Incremental Stabilization - Cut Slopes

- 1. Excavate and stabilize cut slopes in increments not to exceed 15 feet in height. Prepare seedbed and apply seed and mulch on all cut slopes as the work progresses.
- 2. Construction sequence example (Refer to Figure B.1):
 - a. Construct and stabilize all temporary swales or dikes that will be used to convey runoff around the excavation.
 - b. Perform Phase 1 excavation, prepare seedbed, and stabilize.
 - c. Perform Phase 2 excavation, prepare seedbed, and stabilize. Overseed Phase 1 areas as necessary.
 - d. Perform final phase excavation, prepare seedbed, and stabilize. Overseed previously seeded areas as necessary.

Note: Once excavation has begun the operation should be continuous from grubbing through the completion of grading and placement of topsoil (if required) and permanent seed and mulch. Any interruptions in the operation or completing the operation out of the seeding season will necessitate the application of temporary stabilization.

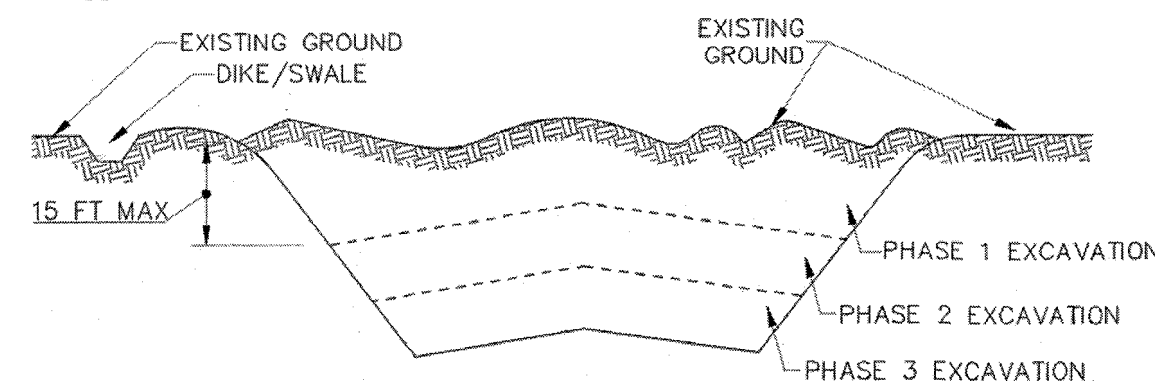


Figure B.1: Incremental Stabilization - Cut

B.10

- b. Drill or Cultipacker Seeding: Mechanized seeders that apply and cover seed with soil.
 - i. Cultipacker seeders are required to bury the seed in such a fashion as to provide at least 1/4 inch of soil covering. Seedbed must be firm after planting.
 - ii. Apply seed in two directions, perpendicular to each other. Apply half the seeding rate in each direction.
- c. Hydroseeding: Apply seed uniformly with hydroseeder (slurry includes seed and fertilizer).
 - i. If fertilizer is being applied at the time of seeding, the application rates should not exceed the following: nitrogen, 100 pounds per acre total of soluble nitrogen; P₂O₅ (phosphorus), 200 pounds per acre; K₂O (potassium), 200 pounds per acre.
 - ii. Lime: Use only ground agricultural limestone (up to 3 tons per acre may be applied by hydroseeding). Normally, not more than 2 tons are applied by hydroseeding at any one time. Do not use burnt or hydrated lime when hydroseeding.
 - iii. Mix seed and fertilizer on site and seed immediately and without interruption.
 - iv. When hydroseeding do not incorporate seed into the soil.

B. Mulching

1. Mulch Materials (in order of preference)

- a. Straw consisting of thoroughly threshed wheat, rye, oat, or barley and reasonably bright in color. Straw is to be free of noxious weed seeds as specified in the Maryland Seed Law and not musty, moldy, caked, decayed, or excessively dusty. Note: Use only sterile straw mulch in areas where one species of grass is desired.
- b. Wood Cellulose Fiber Mulch (WCFM) consisting of specially prepared wood cellulose processed into a uniform fibrous physical state.
 - i. WCFM is to be dyed green or contain a green dye in the package that will provide an appropriate color to facilitate visual inspection of the uniformly spread slurry.
 - ii. WCFM, including dye, must contain no germination or growth inhibiting factors.
 - iii. WCFM materials are to be manufactured and processed in such a manner that the wood cellulose fiber mulch will remain in uniform suspension in water under agitation and will blend with seed, fertilizer and other additives to form a homogeneous slurry. The mulch material must form a blotter-like ground cover, on application, having moisture absorption and percolation properties and must cover and hold grass seed in contact with the soil without inhibiting the growth of the grass seedlings.
 - iv. WCFM material must not contain elements or compounds at concentration levels that will be phyto-toxic.
 - v. WCFM must conform to the following physical requirements: fiber length of approximately 10 millimeters, diameter approximately 1 millimeter, pH range of 4.0 to 8.5, ash content of 1.6 percent maximum and water holding capacity of 90 percent minimum.

B.16

B. Incremental Stabilization - Fill Slopes

- 1. Construct and stabilize fill slopes in increments not to exceed 15 feet in height. Prepare seedbed and apply seed and mulch on all slopes as the work progresses.
- 2. Stabilize slopes immediately when the vertical height of a lift reaches 15 feet, or when the grading operation ceases as prescribed in the plans.
- 3. At the end of each day, install temporary water conveyance practice(s), as necessary, to intercept surface runoff and convey it down the slope in a non-erosive manner.
- 4. Construction sequence example (Refer to Figure B.2):
 - a. Construct and stabilize all temporary swales or dikes that will be used to divert runoff around the fill. Construct silt fence on low side of fill unless other methods shown on the plans address this area.
 - b. At the end of each day, install temporary water conveyance practice(s), as necessary, to intercept surface runoff and convey it down the slope in a non-erosive manner.
 - c. Place Phase 1 fill, prepare seedbed, and stabilize.
 - d. Place Phase 2 fill, prepare seedbed, and stabilize.
 - e. Place final phase fill, prepare seedbed, and stabilize. Overseed previously seeded areas as necessary.

Note: Once the placement of fill has begun the operation should be continuous from grubbing through the completion of grading and placement of topsoil (if required) and permanent seed and mulch. Any interruptions in the operation or completing the operation out of the seeding season will necessitate the application of temporary stabilization.

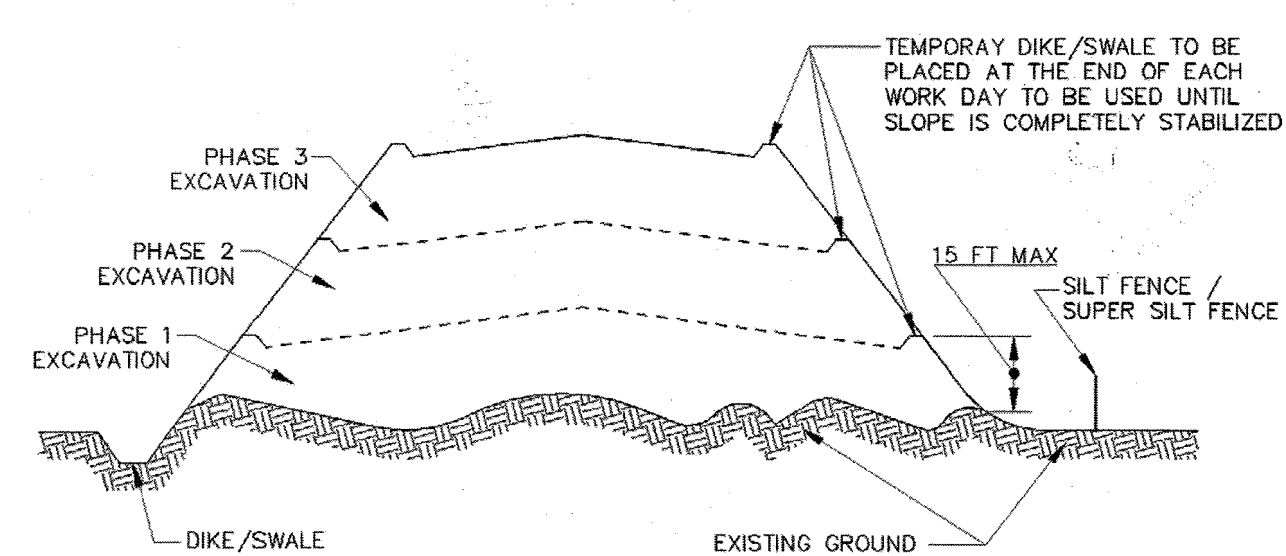


Figure B.2: Incremental Stabilization - Fill

B.11

2. Application

- a. Apply mulch to all seeded areas immediately after seeding.
 - b. When straw mulch is used, spread it over all seeded areas at the rate of 2 tons per acre to a uniform loose depth of 1 to 2 inches. Apply mulch to achieve a uniform distribution and depth so that the soil surface is not exposed. When using a mulch anchoring tool, increase the application rate to 2.5 tons per acre.
 - c. Wood cellulose fiber used as mulch must be applied at a net dry weight of 1500 pounds per acre. Mix the wood cellulose fiber with water to attain a mixture with a maximum of 50 pounds of wood cellulose fiber per 100 gallons of water.
- 3. Anchoring**
- a. Perform mulch anchoring immediately following application of mulch to minimize loss by wind or water. This may be done by one of the following methods (listed by preference), depending upon the size of the area and erosion hazard:
 - i. A mulch anchoring tool is a tractor drawn implement designed to punch and anchor mulch into the soil surface a minimum of 2 inches. This practice is most effective on large areas, but is limited to flatter slopes where equipment can operate safely. If used on sloping land, this practice should follow the contour.
 - ii. Wood cellulose fiber may be used for anchoring straw. Apply the fiber binder at a net dry weight of 750 pounds per acre. Mix the wood cellulose fiber with water at a maximum of 50 pounds of wood cellulose fiber per 100 gallons of water.
 - iii. Synthetic binders such as Acrylic DLR (Agro-Tack), DCA-70, Petroset, Terra Tax II, Terra Tack-AR or other approved equal may be used. Follow application rates as specified by the manufacturer. Application of liquid binders needs to be heavier at the edges where wind catches mulch, such as in valleys and on crests of banks. Use of asphalt binders is strictly prohibited.
 - iv. Lightweight plastic netting may be stapled over the mulch according to manufacturer recommendations. Netting is usually available in rolls 4 to 15 feet wide and 300 to 3,000 feet long.

B.17

B-4-6 STANDARDS AND SPECIFICATIONS

FOR SOIL STABILIZATION MATTING

Definition

Material used to temporarily or permanently stabilize channels or steep slopes until groundcover is established.

Purpose

To protect the soils until vegetation is established.

Conditions Where Practice Applies

On newly seeded surfaces to prevent the applied seed from washing out; in channels and on steep slopes where the flow has erosive velocities or conveys clear water; on temporary swales, earth dikes, and perimeter dike swales as required by the respective design standard; and, on stream banks where moving water is likely to wash out new vegetative plantings.

Design Criteria

- 1. The soil stabilization matting that is used must withstand the flow velocities and shear stresses determined for the area, based on the 2-year, 24-hour frequency storm for temporary applications and the 10-year, 24-hour frequency storm for permanent applications. Designate on the plan the type of soil stabilization matting using the standard symbol and include the calculated shear stress for the respective treatment area.
- 2. Matting is required on permanent channels where the runoff velocity exceeds two and half feet per second (2.5 fps) or the shear stress exceeds two pounds per square foot (2 lbs/ft²). On temporary channels discharging to a sediment trapping practice, provide matting where the runoff velocity exceeds four feet per second (4 fps).
- 3. Temporary soil stabilization matting is made with degradable (lasts 6 months minimum), natural, or manmade fibers of uniform thickness and distribution of fibers throughout and is smolder resistant. The maximum permissible velocity for temporary matting is 6 feet per second.
- 4. Permanent soil stabilization matting is an open weave, synthetic material consisting of non-degradable fibers or elements of uniform thickness and distribution of weave throughout. The maximum permissible velocity for permanent matting is 8.5 feet per second.
- 5. Calculate channel velocity and shear stress using the following procedure:

Shear Stress (τ) is a measure of the force of moving water against the substrate and is calculated as:

$$\tau = \gamma \cdot R \cdot S_w$$

where:

- τ = shear stress (lb/ft²)
- γ = weight density of water (62.4 lb/ft³)
- R = average water depth (hydraulic radius) (ft)
- S_w = water surface slope (ft/ft)

B.36

B-4-8 STANDARDS AND SPECIFICATIONS

FOR STOCKPILE AREA

Definition

A mound or pile of soil protected by appropriately designed erosion and sediment control measures.

Purpose

To provide a designated location for the temporary storage of soil that controls the potential for erosion, sedimentation, and changes to drainage patterns.

Conditions Where Practice Applies

Stockpile areas are utilized when it is necessary to salvage and store soil for later use.

Criteria

- 1. The stockpile location and all related sediment control practices must be clearly indicated on the erosion and sediment control plan.
- 2. The footprint of the stockpile must be sized to accommodate the anticipated volume of material and based on a side slope ratio no steeper than 2:1. Benching must be provided in accordance with Section B-3 Land Grading.
- 3. Runoff from the stockpile area must drain to a suitable sediment control practice.
- 4. Access the stockpile area from the upgrade side.
- 5. Clear water runoff into the stockpile area must be minimized by use of a diversion device such as an earth dike, temporary swale or diversion fence. Provisions must be made for discharging concentrated flow in a non-erosive manner.
- 6. Where runoff concentrates along the toe of the stockpile fill, an appropriate erosion/sediment control practice must be used to intercept the discharge.
- 7. Stockpiles must be stabilized in accordance with the 3/7 day stabilization requirement as well as Standard B-4-1 Incremental Stabilization and Standard B-4-4 Temporary Stabilization.
- 8. If the stockpile is located on an impervious surface, a liner should be provided below the stockpile to facilitate cleanup. Stockpiles containing contaminated material must be covered with impermeable sheeting.

Maintenance

The stockpile area must continuously meet the requirements for Adequate Vegetative Establishment in accordance with Section B-4 Vegetative Stabilization. Side slopes must be maintained at no steeper than a 2:1 ratio. The stockpile area must be kept free of erosion. If the vertical height of a stockpile exceeds 20 feet for 2:1 slopes, 30 feet for 3:1 slopes, or 40 feet for 4:1 slopes, benching must be provided in accordance with Section B-3 Land Grading.

B.43

Velocity (v) measures the rate of flow through a defined area and is calculated as:

$$v = \frac{1.486R^{2/3}S^{1/2}}{n}$$

where:

- v = velocity (ft/sec)
- n = Manning's roughness coefficient
- R = hydraulic radius (ft)
- s = channel slope (ft/ft)

- 6. Use Table B.7 to assist in selecting the appropriate soil stabilization matting for slope applications based on the slope, the slope length, and the soil-erodibility K factor.

Table B.7: Soil Stabilization on Slopes

Slope	20:1 or Flatter (≤5%)			<20:1 to 4:1 (>5 - 25%)			<4:1 to 3:1 (>25 - 33%)			<3:1 to 2.5:1 (>33 - 40%)			<2.5:1 to 2:1** (>40 - 50%)		
	0-30	30-60	60-120	0-30	30-60	60-120	0-30	30-60	60-120	0-30	30-60	60-120	0-30	30-60	60-120
Straw Mulch/Wood Cellulose Fiber															
Temporary Matting with Design Shear Stress ≥ 1.5 lb/sf															
Temporary Matting with Design Shear Stress ≥ 1.75 lb/sf															
Temporary Matting with Design Shear Stress ≥ 2.0 lb/sf															
Temporary Matting with Design Shear Stress ≥ 2.25 lb/sf															

Effective range for all K values unless otherwise specified

- * Slope length includes contributing flow length.
- ** Slopes steeper than 2:1 must be engineered.
- *** Soil having a K value less than or equal to 0.35 can be stabilized effectively with straw mulch or wood cellulose fiber when located on slopes steeper than 5%. Soil stabilization matting is required on all slopes steeper than 5% that have soil with a K factor greater than 0.35. K factor ratings are published in the NRCS Soil Survey <http://websoilsurvey.nrcs.usda.gov/app>. During construction or reclamation, the soil-erodibility K value should represent the upper 6 inches of the final fill material re-spread as the last fill. Only the effects of rock fragments within the soil profile are considered in the estimation of the K value. Do not adjust K values to account for rocks on the soil surface or increases in soil organic matter related to management activities.

Maintenance

Vegetation must be established and maintained so that the requirements for Adequate Vegetative Establishment are continuously met in accordance with Section B-4 Vegetative Stabilization.

B.37

CLIENT

HOWARD COUNTY DPW
BUREAU OF ENVIRONMENTAL SERVICES
STORMWATER MANAGEMENT DIVISION
6751 GATEWAY DRIVE, SUITE 514
COLUMBIA, MD 21046
PHONE: (410) 313-6413

DATE ISSUES / REVISIONS

The Stables Building 2081 Clipper Park Road
Baltimore, MD 21211 / ph: 410.554.0156
fx: 410.554.0168 / www.biohabitats.com
Restore the Earth & Inspire Ecological Stewardship

LONGVIEW DRIVE STREAM STABILIZATION

SITE ADDRESS: 9509 LONGVIEW DR, ELLICOTT CITY, MD
ZONING: R-20, R-ED TAX MAP/GRID/PARCEL: 0024-0003-00640
ELECTION DISTRICT: 02 WAINWRIGHT WP-19-022 OPEN LOT N/A

EROSION & SEDIMENT CONTROL DETAILS

PROJECT NO.: 13005.50 SCALE: 1" = 20'

SEAL: BY: RW/KT CHECK: MDT/MMWT DWG. NO.:

13 OF 18

This development plan is approved for soil erosion and sediment control by the HOWARD SOIL CONSERVATION DISTRICT
Howard SCD
Date: 1/2/18

DEPARTMENT OF PUBLIC WORKS, HOWARD COUNTY, MD
CHIEF, BUREAU OF ENVIRONMENTAL SERVICES
DATE: 12/19/17

B-4-2 STANDARDS AND SPECIFICATIONS

FOR

SOIL PREPARATION, TOPSOILING, AND SOIL AMENDMENTS

Definition

The process of preparing the soils to sustain adequate vegetative stabilization.

Purpose

To provide a suitable soil medium for vegetative growth.

Conditions Where Practice Applies

Where vegetative stabilization is to be established.

Criteria

- A. Soil Preparation
1. Temporary Stabilization
a. Seedbed preparation consists of loosening soil to a depth of 3 to 5 inches by means of suitable agricultural or construction equipment...
2. Permanent Stabilization
a. A soil test is required for any earth disturbance of 5 acres or more...
B.12

- B. Topsoiling
1. Topsoil is placed over prepared subsoil prior to establishment of permanent vegetation...
2. Topsoil salvaged from an existing site may be used provided it meets the standards as set forth in these specifications...
3. Topsoiling is limited to areas having 2:1 or flatter slopes where:
a. The texture of the exposed subsoil/parent material is not adequate to produce vegetative growth...
4. Areas having slopes steeper than 2:1 require special consideration and design...
5. Topsoil Specifications: Soil to be used as topsoil must meet the following criteria:
a. Topsoil must be a loam, sandy loam, clay loam, silt loam, sandy clay loam, or loamy sand...
6. Topsoil Application
a. Erosion and sediment control practices must be maintained when applying topsoil...
B.13

This development plan is approved for soil erosion and sediment control by the HOWARD SOIL CONSERVATION DISTRICT

DEPARTMENT OF PUBLIC WORKS, HOWARD COUNTY, MD
CHIEF, BUREAU OF ENVIRONMENTAL SERVICES

and seedbed preparation.

C. Soil Amendments (Fertilizer and Lime Specifications)

- 1. Soil tests must be performed to determine the exact ratios and application rates for both lime and fertilizer on sites having disturbed areas of 5 acres or more...
2. Fertilizers must be uniform in composition, free flowing and suitable for accurate application by appropriate equipment...
3. Lime materials must be ground limestone (hydrated or burnt lime may be substituted except when hydroseeding) which contains at least 50 percent total oxides...
4. Lime and fertilizer are to be evenly distributed and incorporated into the top 3 to 5 inches of soil by disking or other suitable means...
5. Where the subsoil is either highly acidic or composed of heavy clays, spread ground limestone at the rate of 4 to 8 tons/acre (200-400 pounds per 1,000 square feet) prior to the placement of topsoil.

B-4-5 STANDARDS AND SPECIFICATIONS

FOR

PERMANENT STABILIZATION

Definition

To stabilize disturbed soils with permanent vegetation.

Purpose

To use long-lived perennial grasses and legumes to establish permanent ground cover on disturbed soils.

Conditions Where Practice Applies

Exposed soils where ground cover is needed for 6 months or more.

Criteria

- A. Seed Mixtures
1. General Use
a. Select one or more of the species or mixtures listed in Table B.3 for the appropriate Plant Hardiness Zone...
2. Turfgrass Mixtures
a. Areas where turfgrass may be desired include lawns, parks, playgrounds, and commercial sites which will receive a medium to high level of maintenance...
B. Temporary Seeding Summary
Hardness Zone (from Figure B.3): 6b
Seed Mixture (from Table B.3): 4
Fertilizer Rate (10-20-20)
Lime Rate
Table with columns: No., Species, Application Rate (lb/ac), Seeding Dates, Seeding Depths, Fertilizer Rate, Lime Rate.

Permanent Seeding Summary

Table with columns: No., Species, Application Rate (lb/ac), Seeding Dates, Seeding Depths, Fertilizer Rate (10-20-20), Lime Rate.

- B. Sod: To provide quick cover on disturbed areas (2:1 grade or flatter).
1. General Specifications
a. Class of turfgrass sod must be Maryland State Certified...
2. Sod Installation
a. During periods of excessively high temperature or in areas having dry subsoil, lightly irrigate the subsoil immediately prior to laying the sod...
3. Sod Maintenance
a. In the absence of adequate rainfall, water daily during the first week or as often and sufficiently as necessary to maintain moist soil to a depth of 4 inches...

B-4 STANDARDS AND SPECIFICATIONS

FOR

VEGETATIVE STABILIZATION

Definition

Using vegetation as cover to protect exposed soil from erosion.

Purpose

To promote the establishment of vegetation on exposed soil.

Conditions Where Practice Applies

On all disturbed areas not stabilized by other methods. This specification is divided into sections on incremental stabilization, soil preparation, soil amendments and topsoiling, seeding and mulching, temporary stabilization, and permanent stabilization.

Effects on Water Quality and Quantity

Stabilization practices are used to promote the establishment of vegetation on exposed soil. When soil is stabilized with vegetation, the soil is less likely to erode and more likely to allow infiltration of rainfall, thereby reducing sediment loads and runoff to downstream areas.

Planting vegetation in disturbed areas will have an effect on the water budget, especially on volumes and rates of runoff, infiltration, evaporation, transpiration, percolation, and groundwater recharge. Over time, vegetation will increase organic matter content and improve the water holding capacity of the soil and subsequent plant growth.

Vegetation will help reduce the movement of sediment, nutrients, and other chemicals carried by runoff to receiving waters. Plants will also help protect groundwater supplies by assimilating those substances present within the root zone.

Adequate Vegetative Establishment

Inspect seeded areas for vegetative establishment and make necessary repairs, replacements, and reseedings within the planting season.

- 1. Adequate vegetative stabilization requires 95 percent groundcover.
2. If an area has less than 40 percent groundcover, restabilize following the original recommendations for lime, fertilizer, seedbed preparation, and seeding.
3. If an area has between 40 and 94 percent groundcover, over-seed and fertilize using half of the rates originally specified.
4. Maintenance fertilizer rates for permanent seeding are shown in Table B.6.

B.9

DETAIL B-4-6-A TEMPORARY SOIL STABILIZATION MATTING CHANNEL APPLICATION. Includes diagram of matting application with labels like 'OVERLAP OR ABUT ROLL EDGE (TYP.)', '6 IN MIN. DEPTH KEY TRENCH FOR UPPER END OF DOWNSLOPE ROLL (TYP.)', and 'CONSTRUCTION SPECIFICATIONS'.

CLIENT

HOWARD COUNTY DPW
BUREAU OF ENVIRONMENTAL SERVICES
STORMWATER MANAGEMENT DIVISION
6751 GATEWAY DRIVE, SUITE 514
COLUMBIA, MD 21046
PHONE: (410) 313-6413

DATE ISSUES / REVISIONS

Biohabitats logo and contact information: The Stables Building 2081 Clipper Park Road, Baltimore, MD 21211 / ph: 410.554.0156

LONGVIEW DRIVE STREAM STABILIZATION

SITE ADDRESS: 9509 LONGVIEW DR., ELICOTT CITY, MD
ZONING: R-20, R-ED
ELECTION DISTRICT: 02
WAIVER PETITION WP-18-022

EROSION & SEDIMENT CONTROL DETAILS

PROJECT NO.: 13005.50 SCALE: NTS
SEAL: BY: RW/KT CHECK: MDT/MWT
DWG. NO.:

Professional Engineer Seal for State of Maryland, License No. 36617, dated 12-13-2017.

SEQUENCE OF CONSTRUCTION

EROSION AND SEDIMENT CONTROL SETUP - 1.5 WEEKS

- SEVEN DAYS PRIOR TO THE COMMENCEMENT OF MOBILIZATION ACTIVITIES, THE CONTRACTOR SHALL NOTIFY THE MARYLAND STATE HIGHWAY DISTRICT OFFICE OF THEIR SCHEDULED START DATE.
 - THE CONTRACTOR SHALL STAKE OUT THE LIMITS OF DISTURBANCE AS SHOWN ON THE GRADING PLAN. THE CONTRACTOR MUST OBTAIN A GRADING PERMIT. STREAM CHANNEL MUST NOT BE DISTURBED DURING MARCH 1 TO MAY 31. (1 DAY) THIS PROJECT IS SUBJECT TO THE FOLLOWING APPROVALS:
 - U.S. ARMY CORPS OF ENGINEERS NONTIDAL WETLANDS AND WATERWAYS PERMIT #TBD
 - MDE NONTIDAL WETLANDS AND WATERWAYS PERMIT AI #156538, TRACKING #201761314
 - OBTAIN GRADING PERMIT FROM DILP
 - THE CONTRACTOR SHALL CONDUCT A PRE-CONSTRUCTION MEETING ONSITE WITH SEDIMENT CONTROL INSPECTOR AND THE ENGINEER TO REVIEW THE LIMITS OF DISTURBANCE, STRUCTURE STAKEOUT, EROSION AND SEDIMENT CONTROL REQUIREMENTS, AND THE SEQUENCE OF CONSTRUCTION. THE PARTICIPANTS WILL ALSO VERIFY THE LOCATION OF THE TEMPORARY STOCKPILE AREA AND ANY NECESSARY STAGING AREA, AND FLAG ANY TREES WITHIN THE LIMITS OF DISTURBANCE WHICH WILL BE REMOVED FOR CONSTRUCTION ACCESS AND GRADING. (1 DAY)
 - THE CONTRACTOR SHALL INSTALL THE STABILIZED CONSTRUCTION ENTRANCE AND BLAZE ORANGE FENCE AND TREE PROTECTION AREAS AND PLANKING AS SHOWN ON THE GRADING PLANS OR AS DIRECTED BY THE ENGINEER. (1 DAY)
 - THE CONTRACTOR SHALL ESTABLISH THE TEMPORARY STOCKPILE AREA IN THE LOCATION INDICATED ON THE GRADING PLAN (NOTE: INSTALL SUPER SILT FENCE AROUND THE PERIMETER OF THE STOCKPILE AREA AS SHOWN). (1 DAY)
 - INSTALL REMAINING PERIMETER EROSION AND SEDIMENT CONTROL DEVICES AS SHOWN ON THE PLANS. (1 DAY)
 - CLEAR CORRIDOR AS REQUIRED TO INSTALL THE MULCH ACCESS ROAD IN THE LOCATION DEPICTED ON THE PLANS. CARE SHOULD BE TAKEN TO MINIMIZE ANY UNNECESSARY DISTURBANCE TO EXISTING VEGETATION AND ROOT ZONES. INSTALL MULCH ACCESS ROAD AND STABILIZE DISTURBED AREAS WITH MULCH AS WORK PROGRESSES. (3 DAYS)
 - INSTALL PUMP AROUND DIVERSIONS. (1 DAY)
- STA 0+00 TO 4+24 (2 WEEKS)
- NOTE: A THREE DAY DRY WEATHER PERIOD PER THE NOAA FORECAST IS REQUIRED PRIOR TO INITIATING WORK.
- CONSTRUCTION SHALL NOT BEGIN UNTIL ALL SEDIMENT AND EROSION CONTROL MEASURES HAVE BEEN INSTALLED AND APPROVED BY THE HOWARD COUNTY DEPARTMENT OF PUBLIC WORKS, CONSTRUCTION INSPECTION DIVISION INSPECTOR. CLEAR LIMITS OF DISTURBANCE AS REQUIRED. WORK SHALL PROGRESS IN AN UPSTREAM DIRECTION FROM STA 4+24 TO STA 2+00 AND IN A DOWNSTREAM DIRECTION FROM STA 0+00 TO 2+00. BOTH WORK AREAS MAY BE CONSTRUCTED CONCURRENTLY OR SEPARATELY AS APPROVED BY THE SEDIMENT CONTROL INSPECTOR. GRADING SHALL BE LIMITED TO THE AREA THAT CAN BE STABILIZED IN A SINGLE WORK DAY. INSTALL IN-STREAM STRUCTURES (COBBLE RIFFLES AND BOULDER TOE) AND COIR MATTING AS WORK PROGRESSES DAILY. (1 WEEK)
 - STABILIZE REMAINDER OF WORK AREA. (1 DAY)
 - WITH THE APPROVAL OF THE SEDIMENT CONTROL INSPECTOR AND THE ENGINEER REMOVE ALL SEDIMENT AND EROSION CONTROL MEASURES. THE CONTRACTOR SHALL TAKE CARE TO REMOVE ALL EXCESS CONSTRUCTION DEBRIS AND TRASH GENERATED FROM CONSTRUCTION ACTIVITIES FROM THE SITE. (1 DAY)
 - PLANT SITE ACCORDING TO PLANTING PLAN IN APPROPRIATE PLANTING SEASON. (3 DAYS)

HOWARD SOIL CONSERVATION DISTRICT STANDARD (HSCD)

SEDIMENT CONTROL NOTES

- A PRE-CONSTRUCTION MEETING MUST OCCUR WITH THE HOWARD COUNTY DEPARTMENT OF PUBLIC WORKS, CONSTRUCTION INSPECTION DIVISION (CID), 410-313-1855 AFTER THE FUTURE LOD AND PROTECTED AREAS ARE MARKED CLEARLY IN THE FIELD. A MINIMUM OF 48 HOUR NOTICE TO CID MUST BE GIVEN AT THE FOLLOWING STAGES:
 - PRIOR TO THE START OF EARTH DISTURBANCE.
 - UPON COMPLETION OF THE INSTALLATION OF PERIMETER EROSION AND SEDIMENT CONTROLS, BUT BEFORE PROCEEDING WITH ANY OTHER EARTH DISTURBANCE OR GRADING.
 - PRIOR TO THE START OF ANOTHER PHASE OF CONSTRUCTION OR OPENING OF ANOTHER GRADING UNIT.
 - PRIOR TO THE REMOVAL OR MODIFICATION OF SEDIMENT CONTROL PRACTICES.

OTHER BUILDING OR GRADING INSPECTION APPROVALS MAY NOT BE AUTHORIZED UNTIL THIS INITIAL APPROVAL BY THE INSPECTION AGENCY IS MADE. OTHER RELATED STATE AND FEDERAL PERMITS SHALL BE REFERENCED, TO ENSURE COORDINATION AND TO AVOID CONFLICTS WITH THIS PLAN.
- ALL VEGETATIVE AND STRUCTURAL PRACTICES ARE TO BE INSTALLED ACCORDING TO THE PROVISIONS OF THIS PLAN AND ARE TO BE IN CONFORMANCE WITH THE 2011 MARYLAND STANDARDS AND SPECIFICATIONS FOR SOIL EROSION AND SEDIMENT CONTROL, AND REVISIONS THERETO.
- FOLLOWING INITIAL SOIL DISTURBANCE OR RE-DISTURBANCE, PERMANENT OR TEMPORARY STABILIZATION IS REQUIRED WITHIN THREE (3) CALENDAR DAYS AS TO THE SURFACE OF ALL PERIMETER CONTROLS, DIKES, SWALES, DITCHES, PERIMETER SLOPES, AND ALL SLOPES STEEPER THAN 3 HORIZONTAL TO 1 VERTICAL (3:1); AND SEVEN (7) CALENDAR DAYS AS TO ALL OTHER DISTURBED AREAS ON THE PROJECT SITE EXCEPT FOR THOSE AREAS UNDER ACTIVE GRADING.
- ALL DISTURBED AREAS MUST BE STABILIZED WITHIN THE TIME PERIOD SPECIFIED ABOVE IN ACCORDANCE WITH THE 2011 MARYLAND STANDARDS AND SPECIFICATIONS FOR SOIL EROSION AND SEDIMENT CONTROL FOR TOPSOIL (SEC. B-4-2), PERMANENT SEEDING (SEC. B-4-5), TEMPORARY SEEDING (SEC. B-4-4) AND MULCHING (SEC. B-4-3). TEMPORARY STABILIZATION WITH MULCH ALONE CAN ONLY BE APPLIED BETWEEN THE FALL AND SPRING SEEDING DATES IF THE GROUND IS FROZEN. INCREMENTAL STABILIZATION (SEC. B-4-1) SPECIFICATIONS SHALL BE ENFORCED IN AREAS WITH >15' OF CUT AND/OR FILL. STOCKPILES (SEC. B-4-8) IN EXCESS OF 20 FT. MUST BE BENCHED WITH STABLE OUTLET. ALL CONCENTRATED FLOW, STEEP SLOPE, AND HIGHLY ERODIBLE AREAS SHALL RECEIVE SOIL STABILIZATION MATTING (SEC. B-4-6).
- ALL SEDIMENT CONTROL STRUCTURES ARE TO REMAIN IN PLACE, AND ARE TO BE MAINTAINED IN OPERATIVE CONDITION UNTIL PERMISSION FOR THEIR REMOVAL HAS BEEN OBTAINED FROM THE CID.
- SITE ANALYSIS:

TOTAL AREA OF SITE:	0.94 ACRES
AREA DISTURBED:	0.94 ACRES
AREA TO BE ROOFED OR PAVED:	0.00 ACRES
AREA TO BE VEGETATIVELY STABILIZED:	0.80 ACRES
TOTAL CUT:	375 CU. YDS.
TOTAL FILL:	105 CU. YDS.
OFFSITE WASTE/BORROW AREA LOCATION:	TBD AS APPROVED BY CID; SITE MUST HAVE AN ACTIVE GRADING PERMIT
- ANY SEDIMENT CONTROL PRACTICE WHICH IS DISTURBED BY GRADING ACTIVITY FOR PLACEMENT OF UTILITIES MUST BE REPAIRED ON THE SAME DAY OF DISTURBANCE.
- ADDITIONAL SEDIMENT CONTROL MUST BE PROVIDED, IF DEEMED NECESSARY BY THE CID. THE SITE AND ALL CONTROLS SHALL BE INSPECTED BY THE CONTRACTOR WEEKLY; AND THE NEXT DAY AFTER EACH RAIN EVENT. A WRITTEN REPORT BY THE CONTRACTOR, MADE AVAILABLE UPON REQUEST, IS PART OF EVERY INSPECTION AND SHOULD INCLUDE:
 - INSPECTION DATE
 - INSPECTION TYPE (ROUTINE, PRE-STORM EVENT, DURING RAIN EVENT)
 - NAME AND TITLE OF INSPECTOR
 - WEATHER INFORMATION (CURRENT CONDITIONS AS WELL AS TIME AND AMOUNT OF LAST RECORDED PRECIPITATION)
 - BRIEF DESCRIPTION OF PROJECT'S STATUS (E.G., PERCENT COMPLETE) AND/OR CURRENT ACTIVITIES
 - EVIDENCE OF SEDIMENT DISCHARGES
 - IDENTIFICATION OF PLAN DEFICIENCIES
 - IDENTIFICATION OF SEDIMENT CONTROLS THAT REQUIRE MAINTENANCE
 - IDENTIFICATION OF MISSING OR IMPROPERLY INSTALLED SEDIMENT CONTROLS
 - COMPLIANCE STATUS REGARDING THE SEQUENCE OF CONSTRUCTION AND STABILIZATION REQUIREMENTS
 - PHOTOGRAPHS
 - MONITORING/SAMPLING
 - MAINTENANCE AND/OR CORRECTIVE ACTION PERFORMED
 - OTHER INSPECTION ITEMS AS REQUIRED BY THE GENERAL PERMIT FOR STORMWATER ASSOCIATED WITH CONSTRUCTION ACTIVITIES (NPDES, MDE).
- TRENCHES FOR THE CONSTRUCTION OF UTILITIES IS LIMITED TO THREE PIPE LENGTHS OR THAT WHICH CAN AND SHALL BE BACK-FILLED AND STABILIZED BY THE END OF EACH WORKDAY, WHICHEVER IS SHORTER.
- ANY MAJOR CHANGES OR REVISIONS TO THE PLAN OR SEQUENCE OF CONSTRUCTION MUST BE REVIEWED AND APPROVED BY THE HSCD PRIOR TO PROCEEDING WITH CONSTRUCTION. MINOR REVISIONS MAY ALLOWED BY THE CID PER THE LIST OF HSCD-APPROVED FIELD CHANGES.
- DISTURBANCE SHALL NOT OCCUR OUTSIDE THE L.O.D. A PROJECT IS TO BE SEQUENCED SO THAT GRADING ACTIVITIES BEGIN ON ONE GRADING UNIT (MAXIMUM ACREAGE OF 20 AC. PER GRADING UNIT) AT A TIME. WORK MAY PROCEED TO A SUBSEQUENT GRADING UNIT WHEN AT LEAST 50 PERCENT OF THE DISTURBED AREA IN THE PRECEDING GRADING UNIT HAS BEEN STABILIZED AND APPROVED BY THE CID. UNLESS OTHERWISE SPECIFIED AND APPROVED BY THE CID, NO MORE THAN 30 ACRES CUMULATIVELY MAY BE DISTURBED AT A GIVEN TIME.
- WASH WATER FROM ANY EQUIPMENT, VEHICLES, WHEELS, PAVEMENT, AND OTHER SOURCES MUST BE TREATED IN A SEDIMENT BASIN OR OTHER APPROVED WASHOUT STRUCTURE.
- TOPSOIL SHALL BE STOCKPILED AND PRESERVED ON-SITE FOR REDISTRIBUTION ONTO FINAL GRADE.
- ALL SILT FENCE AND SUPER SILT FENCE SHALL BE PLACED ON-THE-CONTOUR, AND BE IMBRICATED AT 25' MINIMUM INTERVALS, WITH LOWER ENDS CURLED UPHILL BY 2' IN ELEVATION.
- STREAM CHANNELS MUST NOT BE DISTURBED DURING THE FOLLOWING RESTRICTED TIME PERIODS (INCLUSIVE):
 - USE I AND IIP MARCH 1 - JUNE 15
 - USE III AND IIIP OCTOBER 1 - APRIL 30
 - USE IV MARCH 1 - MAY 31
- A COPY OF THIS PLAN, THE 2011 MARYLAND STANDARDS AND SPECIFICATIONS FOR SOIL EROSION AND SEDIMENT CONTROL, AND ASSOCIATED PERMITS SHALL BE ON-SITE AND AVAILABLE WHEN THE SITE IS ACTIVE.

SEDIMENT CONTROL NOTES

- NOTE: CONDUCT A PRE-CONSTRUCTION MEETING. NOTIFY THE DEPARTMENT OF PUBLIC WORKS, BUREAU OF ENGINEERING/CONSTRUCTION INSPECTION DIVISION AT LEAST 48 HOURS BEFORE COMMENCING WORK AT (410) 313-1855. WORK MAY NOT COMMENCE UNTIL THE PERMITTEE OR THE RESPONSIBLE ENGINEER HAVE MET ON SITE WITH THE SEDIMENT AND EROSION CONTROL INSPECTOR TO REVIEW THE APPROVED PLANS.
- A MINIMUM OF 48 HOURS NOTICE MUST BE GIVEN TO THE HOWARD COUNTY DEPARTMENT OF INSPECTIONS, LICENCES AND PERMITS. SEDIMENT CONTROL DIVISION PRIOR TO THE START OF ANY CONSTRUCTION (313-1855).
- THE CONTRACTOR SHALL NOTIFY "MISS-UTILITY" AT 1-800-257-7777 AT LEAST 48 HOURS PRIOR TO ANY EXCAVATION WORK BEING DONE.
- ALL VEGETATIVE AND STRUCTURAL PRACTICES ARE TO BE INSTALLED ACCORDING TO THE PROVISIONS OF THIS PLAN AND ARE TO BE IN CONFORMANCE WITH THE MOST CURRENT MARYLAND STANDARDS AND SPECIFICATIONS FOR SOIL EROSION AND SEDIMENT CONTROL AND REVISIONS THERETO.
- CONSTRUCTION ACTIVITIES INCLUDING THE INSTALLATION OF EROSION AND SEDIMENT CONTROL MEASURES SHALL NOT BEGIN UNTIL ALL REQUIRED EASEMENTS AND RIGHT-OF-WAYS HAVE BEEN OBTAINED.
- CONSTRUCTION SHALL NOT BEGIN UNTIL ALL SEDIMENT AND EROSION CONTROL MEASURES HAVE BEEN INSTALLED AND APPROVED BY THE ENGINEER AND THE SEDIMENT CONTROL INSPECTOR. THE HOWARD COUNTY DEPARTMENT OF PUBLIC WORKS, CONSTRUCTION INSPECTION DIVISION INSPECTOR SHALL BE NOTIFIED UPON COMPLETION OF CONTROL INSTALLATION FOR EACH PHASE OF CONSTRUCTION.
- THE CONTRACTOR SHALL STAY WITHIN THE LIMIT OF DISTURBANCE AS SHOWN ON THE PLANS AND MINIMIZE DISTURBANCE WITHIN THE WORKING AREA WHEREVER POSSIBLE. NO TREES SHALL BE REMOVED WITHIN THE LIMIT OF DISTURBANCE WITHOUT APPROVAL FROM THE ENGINEER.
- THE CONSTRUCTION SEQUENCE MUST BE FOLLOWED UNLESS THE CONTRACTOR GETS WRITTEN APPROVAL FROM THE HOWARD SOIL CONSERVATION DISTRICT OR THE SEDIMENT CONTROL INSPECTOR.
- FOR ALL ASPECTS OF CONSTRUCTION FOLLOWING INITIAL SOIL DISTURBANCE OR RE-DISTURBANCE, PERMANENT OR TEMPORARY STABILIZATION MUST BE COMPLETED WITHIN:
 - THREE (3) CALENDAR DAYS AS TO THE SURFACE OF ALL PERIMETER DIKES, SWALES, DITCHES, PERIMETER SLOPES, AND ALL SLOPES STEEPER THAN 3 HORIZONTAL TO 1 VERTICAL (3:1); AND SEVEN (7) CALENDAR DAYS AS TO ALL OTHER DISTURBED OR GRADED AREAS ON THE PROJECT SITE NOT UNDER ACTIVE GRADING.
- ANY SEDIMENT CONTROL PRACTICE THAT IS DISTURBED BY GRADING ACTIVITY FOR PLACEMENT OF UTILITIES MUST BE REPAIRED ON THE SAME DAY OF DISTURBANCE.
- ADDITIONAL SEDIMENT CONTROL MUST BE PROVIDED, IF DEEMED NECESSARY BY THE HOWARD COUNTY SEDIMENT CONTROL INSPECTOR.
- TRENCHES FOR THE CONSTRUCTION OF UTILITIES IS LIMITED TO THREE PIPE LENGTHS OR THAT WHICH SHALL BE BACK-FILLED AND STABILIZED BY THE END OF EACH WORK DAY, WHICHEVER IS SHORTER.

CLIENT

HOWARD COUNTY DPW
 BUREAU OF ENVIRONMENTAL SERVICES
 STORMWATER MANAGEMENT DIVISION
 6751 GATEWAY DRIVE, SUITE 514
 COLUMBIA, MD 21046
 PHONE: (410) 313-6413

DATE	ISSUES / REVISIONS
------	--------------------




**LONGVIEW DRIVE
 STREAM
 STABILIZATION**

SITE ADDRESS: 9509 LONGVIEW DR. ELLICOTT CITY, MD
 ZONING: R-20, R-ED TAX MAP/GRID/PARCEL: 0024/0003/0640
 ELECTION DISTRICT: 02 OPEN LOT N/A
 WAIVER PETITION WP-18-022

**EROSION &
 SEDIMENT
 CONTROL DETAILS**

PROJECT NO. : 13005.50	SCALE: NTS
SEAL: _____	BY: RW/KT CHECK: MDT/MWT
DWG. NO. :	



This development plan is approved for soil erosion and sediment control by the HOWARD SOIL CONSERVATION DISTRICT

[Signature]
 Howard SCD

DEPARTMENT OF PUBLIC WORKS, HOWARD COUNTY, MD

[Signature]
 CHIEF, BUREAU OF ENVIRONMENTAL SERVICES




12/19/17
 DATE

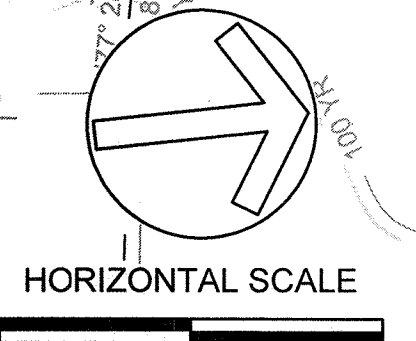
MATCHLINE - SHEET 17



TRAVERSE TABLE			
POINT	NORTHING	EASTING	ELEVATION
1	586933.85	1357436.12	370.30
2	587105.39	1357380.04	362.69
3	587347.83	1357395.91	368.96
100	586832.01	1357441.76	370.88
101	586949.92	1357250.55	373.17
102	587465.41	1357384.47	368.63

PLANTING LEGEND

-  PLANTING ZONE 1
RIPARIAN PIEDMONT FOREST
-  PLANTING ZONE 2
FLOODPLAIN BENCH
-  PLANTING ZONE 3
TURFGRASS




CLIENT

HOWARD COUNTY DPW
BUREAU OF ENVIRONMENTAL SERVICES
STORMWATER MANAGEMENT DIVISION
6751 GATEWAY DRIVE, SUITE 514
COLUMBIA, MD 21046
PHONE: (410) 313-6413

DATE ISSUES / REVISIONS

DATE	ISSUES / REVISIONS



The Stables Building 2081 Clipper Park Road
Baltimore, MD 21211 / ph: 410.554.0156
fx: 410.554.0168 / www.biohabitats.com
Restore the Earth & Inspire Ecological Stewardship


LONGVIEW DRIVE
STREAM
STABILIZATION

SITE ADDRESS: 9609 LONGVIEW DR, ELLICOTT CITY, MD
ZONING: R-20, R-ED TAX MAP/GRID/PARCEL: 0024/0003/0640
ELECTION DISTRICT: 02 WAIVER PETITION WP-18-022 OPEN LOT NA

PLANTING PLAN

PROJECT NO.:	13005.50	SCALE:	1" = 20'
SEAL:	BY: RWKT	CHECK: MDT/MWT	DWG NO.:




DEPARTMENT OF PUBLIC WORKS, HOWARD COUNTY, MD

CHIEF, BUREAU OF ENVIRONMENTAL SERVICES
DATE: 12/13/17

CLIENT

HOWARD COUNTY DPW
BUREAU OF ENVIRONMENTAL SERVICES
STORMWATER MANAGEMENT DIVISION
6751 GATEWAY DRIVE, SUITE 514
COLUMBIA, MD 21046
PHONE: (410) 313-6413

DATE ISSUES / REVISIONS



The Stables Building, 2081 Clipper Park Road
Baltimore, MD 21211 / ph: 410.554.0156
fx: 410.554.0168 / www.biohabitats.com
Restore the Earth & Inspire Ecological Stewardship

LONGVIEW DRIVE
STREAM
STABILIZATION

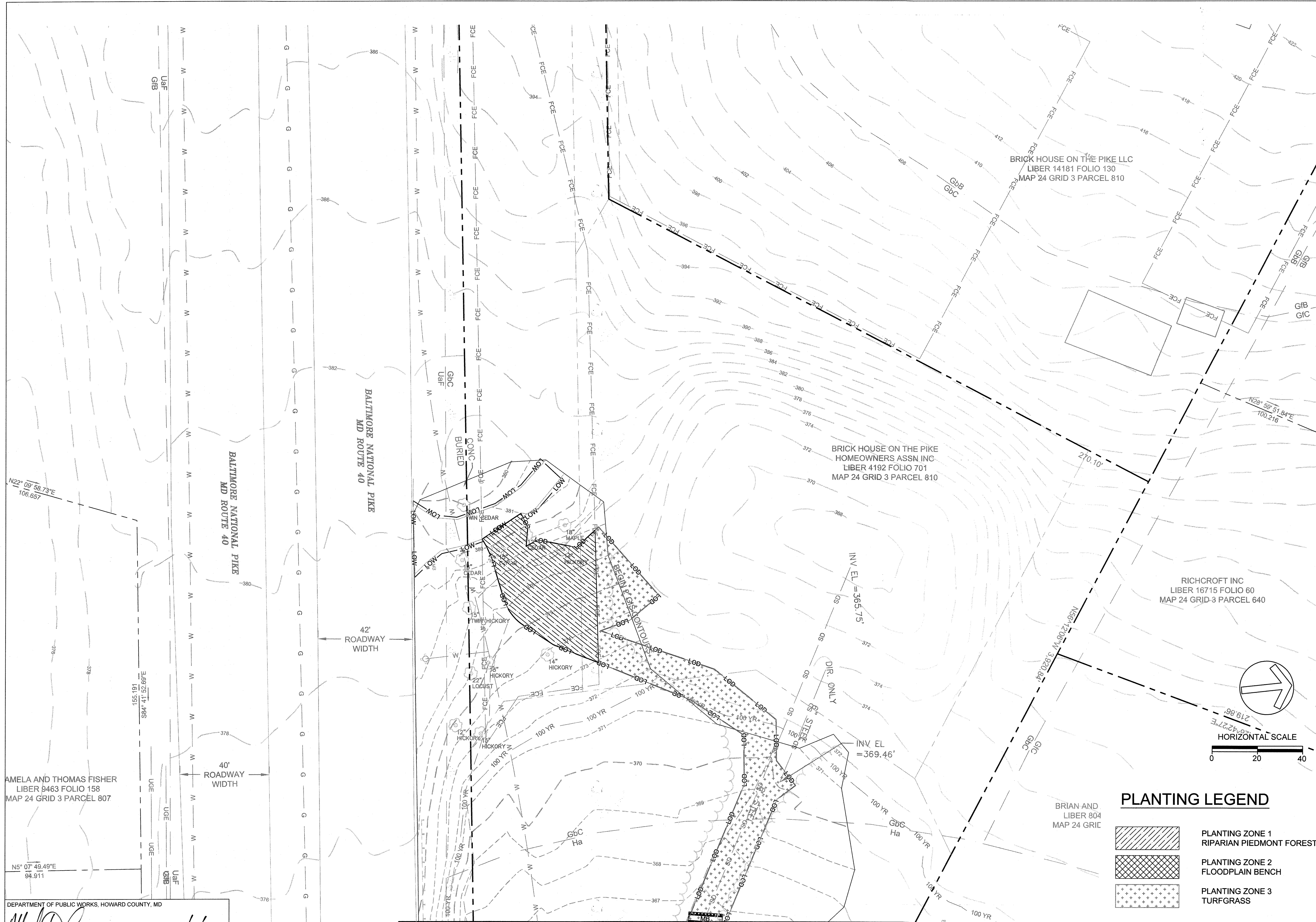
SITE ADDRESS: 9509 LONGVIEW DR, ELLICOTT CITY, MD
ZONING: R-20, R-ED TAX MAP/GRID/PARCEL: 0024/0003/0640
ELECTION DISTRICT: 02 OPEN LOT N/A
WAIVER PETITION WP-18-022

PLANTING PLAN



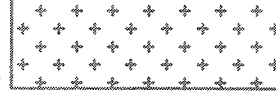
PROJECT NO. 13005.50	SCALE: 1" = 20'
BY: RW/KT	CHECK: MDT/MWT
SEAL:	DWG. NO.:

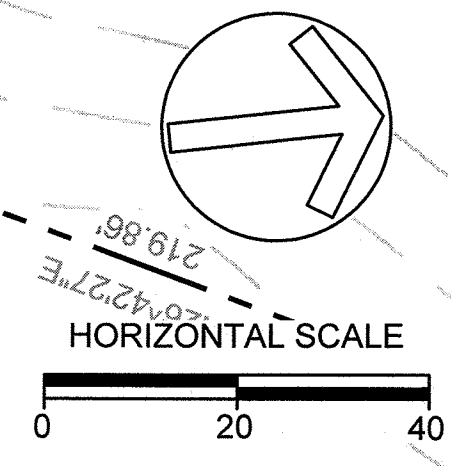


17 OF 18




PLANTING LEGEND

-  PLANTING ZONE 1
RIPARIAN PIEDMONT FOREST
-  PLANTING ZONE 2
FLOODPLAIN BENCH
-  PLANTING ZONE 3
TURFGRASS



AMELA AND THOMAS FISHER
LIBER 9463 FOLIO 158
MAP 24 GRID 3 PARCEL 807


DEPARTMENT OF PUBLIC WORKS, HOWARD COUNTY, MD

 CHIEF, BUREAU OF ENVIRONMENTAL SERVICES
 DATE: 12/15/17

MATCHLINE - SHEET 16

CLIENT

HOWARD COUNTY DPW
BUREAU OF ENVIRONMENTAL SERVICES
STORMWATER MANAGEMENT DIVISION
6751 GATEWAY DRIVE, SUITE 514
COLUMBIA, MD 21046
PHONE: (410) 313-6413

DATE ISSUES / REVISIONS




The Stables Building 2081 Clipper Park Road
Baltimore, MD 21211 / ph: 410.554.0156
fx: 410.554.0168 / www.biohabitats.com
Restore the Earth & Inspire Ecological Stewardship

LONGVIEW DRIVE
STREAM
STABILIZATION

SITE ADDRESS: 9009 LONGVIEW DR, ELICOTT CITY, MD
ZONING: R-20, R-ED TAX MAP/GRID/PARCEL: 0024/0003/0640
ELECTION DISTRICT: 02 OPEN LOT: NA
WAIVER PETITION WP-18-022

PLANTING DETAILS

PROJECT NO.: 13005.50 SCALE: NTS
SEAL: BY: RWKT CHECK: MDT/MWT
DWG. NO.:



PLANT COMPOSITION SCHEDULE
Zone 1 - Riparian Forest Size (acres): 0.35

Overall Minimum Spacing (ft.)	Quantity per acre	Frequency (%)	Species Quantity	Vegetation Strata/ Species Name	Common Name	Unit	Spacing Type	Height	Individual Minimum Spacing (ft.)
20	109			TREES*					
		20	8	<i>Acer rubrum</i>	Red maple	CON (#10-15)	Random	6 ft. min.	44
		5	2	<i>Betula nigra</i>	River birch	CON (#10-15)	Random	6 ft. min.	87
		10	4	<i>Nyssa sylvatica</i>	Black gum	CON (#10-15)	Random	6 ft. min.	62
		10	4	<i>Platanus occidentalis</i>	Sycamore	CON (#10-15)	Random	6 ft. min.	62
		15	6	<i>Quercus alba</i>	White oak	CON (#10-15)	Random	6 ft. min.	50
		15	6	<i>Cornus florida</i>	Flowering dogwood	CON (#10-15)	Random	5 ft. min.	50
		10	4	<i>Sassafras albidum</i>	Sassafras	CON (#10-15)	Random	5 ft. min.	62
		15	6	<i>Cercis canadensis</i>	Eastern redbud	CON (#10-15)	Random	5 ft. min.	50
		100	40	= total					
13.4	243			SHRUBS					
		25	21	<i>Amelanchier arborea</i>	Common Serviceberry	CON (#2)	Random	3 - 4 ft (#2)	27
		25	21	<i>Ilex verticillata</i>	Winterberry	CON (#2)	Random	3 - 4 ft (#2)	27
		30	26	<i>Lindera benzoin</i>	Spicebush	CON (#2)	Random	3 - 4 ft (#2)	24
		20	17	<i>Viburnum dentatum</i>	Southern arrowwood	CON (#2)	Random	3 - 4 ft (#2)	30
		100	85	= total					
N/A	70			NATIVE SEED					
		15	0.37	<i>Asclepias syriaca</i>	Common milkweed	LB of P.L.S. 76 %	SEED	N/A	N/A
		15	0.37	<i>Chasmanthium latifolium</i>	River oats	LB of P.L.S. 76 %	SEED	N/A	N/A
		12	0.29	<i>Dichanthelium clandestinum</i>	Deer tongue	LB of P.L.S. 76 %	SEED	N/A	N/A
		12	0.29	<i>Elymus riparius</i>	Riverbank wild rye	LB of P.L.S. 76 %	SEED	N/A	N/A
		12	0.29	<i>Elymus virginicus</i>	Virginia wild rye	LB of P.L.S. 76 %	SEED	N/A	N/A
		12	0.29	<i>Eutrochium fistulosum</i>	Joe-pye weed	LB of P.L.S. 76 %	SEED	N/A	N/A
		10	0.25	<i>Lolium multiflorum</i>	Annual rye	LB of P.L.S. 76 %	SEED	N/A	N/A
		12	0.29	<i>Monarda fistulosa</i>	Wild bergamot	LB of P.L.S. 76 %	SEED	N/A	N/A
		100	2.45	= total					

CON=container; P.L.S.=pure live seed
* No trees are to be planted within 15' on either side of the sanitary sewer and overhead utility lines

PLANT COMPOSITION SCHEDULE
Zone 2 - Floodplain Bench Size (acres): 0.03

Overall Minimum Spacing (ft.)	Quantity per acre	Frequency (%)	Species Quantity	Vegetation Strata/ Species Name	Common Name	Unit	Spacing Type	Height	Individual Minimum Spacing (ft.)
6	1210			SHRUBS					
		25	9	<i>Alnus serrulata</i>	Smooth alder	CON (#2)	Random	3 - 4 ft (#2)	12
		20	7	<i>Ilex verticillata</i>	Winterberry	CON (#2)	Random	3 - 4 ft (#2)	14
		15	6	<i>Lindera benzoin</i>	Spicebush	CON (#2)	Random	3 - 4 ft (#2)	15
		20	7	<i>Sambucus nigra var. canadensis</i>	Elderberry	CON (#2)	Random	3 - 4 ft (#2)	14
		20	7	<i>Viburnum acerifolium</i>	Mapleleaf viburnum	CON (#2)	Random	3 - 4 ft (#2)	14
		100	36	= total					
N/A	70			NATIVE SEED					
		15	0.03	<i>Elymus riparius</i>	Riverbank wild rye	LB of P.L.S. 76 %	SEED	N/A	N/A
		25	0.05	<i>Dichanthelium clandestinum</i>	Deer tongue grass	LB of P.L.S. 76 %	SEED	N/A	N/A
		10	0.02	<i>Eupatorium fistulosum</i>	Joe-pye weed	LB of P.L.S. 76 %	SEED	N/A	N/A
		5	0.01	<i>Lobelia cardinalis</i>	Cardinal flower	LB of P.L.S. 76 %	SEED	N/A	N/A
		10	0.02	<i>Onoclea sensibilis</i>	Sensitive fern	LB of P.L.S. 76 %	SEED	N/A	N/A
		10	0.02	<i>Osmunda regalis</i>	Royal fern	LB of P.L.S. 76 %	SEED	N/A	N/A
		15	0.03	<i>Saururus cernuus</i>	Lizards tail	LB of P.L.S. 76 %	SEED	N/A	N/A
		10	0.02	<i>Woodwardia areolata</i>	Netted chainfern	LB of P.L.S. 76 %	SEED	N/A	N/A
		100	0.21	= total					

CON=container; P.L.S.=pure live seed

PLANT COMPOSITION SCHEDULE
ZONE 3 - TURF GRASS Size (acres): 0.39

Overall Minimum Spacing (ft.)	Quantity per acre	Frequency (%)	Species Quantity	Vegetation Strata/ Species Name	Common Name	Unit	Spacing Type	Size	Individual Minimum Spacing (ft.)
N/A	40			NATIVE SEED					
		25	3.9	<i>Agrostis alba</i>	Red top	LB of P.L.S. 76 %	SEED	N/A	N/A
		30	4.7	<i>Festuca ovina</i>	Sheeps fescue	LB of P.L.S. 76 %	SEED	N/A	N/A
		45	7	<i>Festuca rubra</i>	Red fescue	LB of P.L.S. 76 %	SEED	N/A	N/A
		100	15.6	= total					

CON=container

PLANT COMPOSITION SCHEDULE: REFER TO PLANTING SHEETS 32-35
ZONE 4 - LANDSCAPE TREES Size (acres): n/a

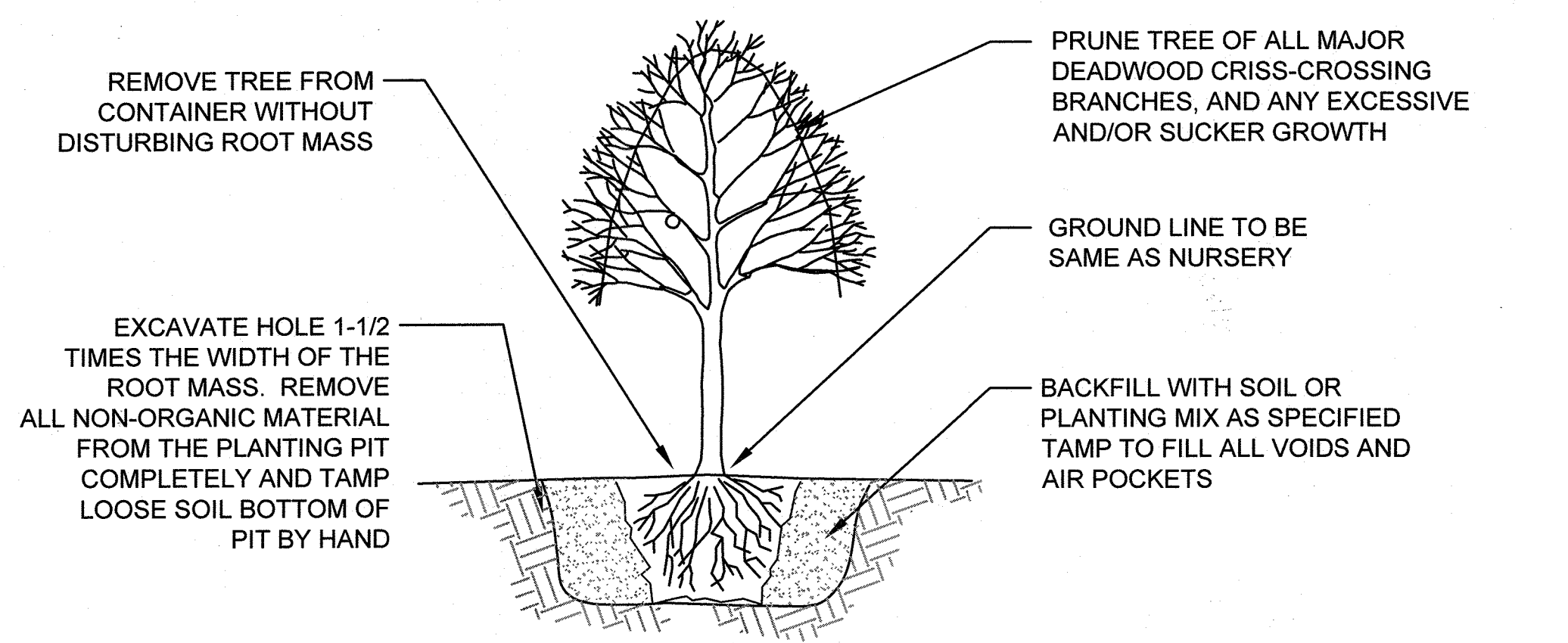
Overall Minimum Spacing (ft.)	Species Quantity	ID	Vegetation Strata/Species Name	Common Name	Unit	Form	Size	Individual Minimum Spacing (ft.)
N/A			OVERSTORY TREES					
	1	BN	<i>Betula nigra</i>	River birch	B&B	Clump Form	2" cal.	Per Plan
	3	AR	<i>Acer rubrum</i>	Red Maple (October Glory)	B&B	Single Stem	4" cal.	Per Plan
	6	CC	<i>Cercis canadensis</i>	Redbud	B&B	Single Stem	2" cal.	Per Plan
	2	QA	<i>Quercus alba</i>	White oak	B&B	Single Stem	4" cal.	Per Plan
	12		= total					

B&B= Balled & Burlapped

PLANT COMPOSITION SCHEDULE
ZONE 5 - LIVE STAKES Size (acres): 0.027

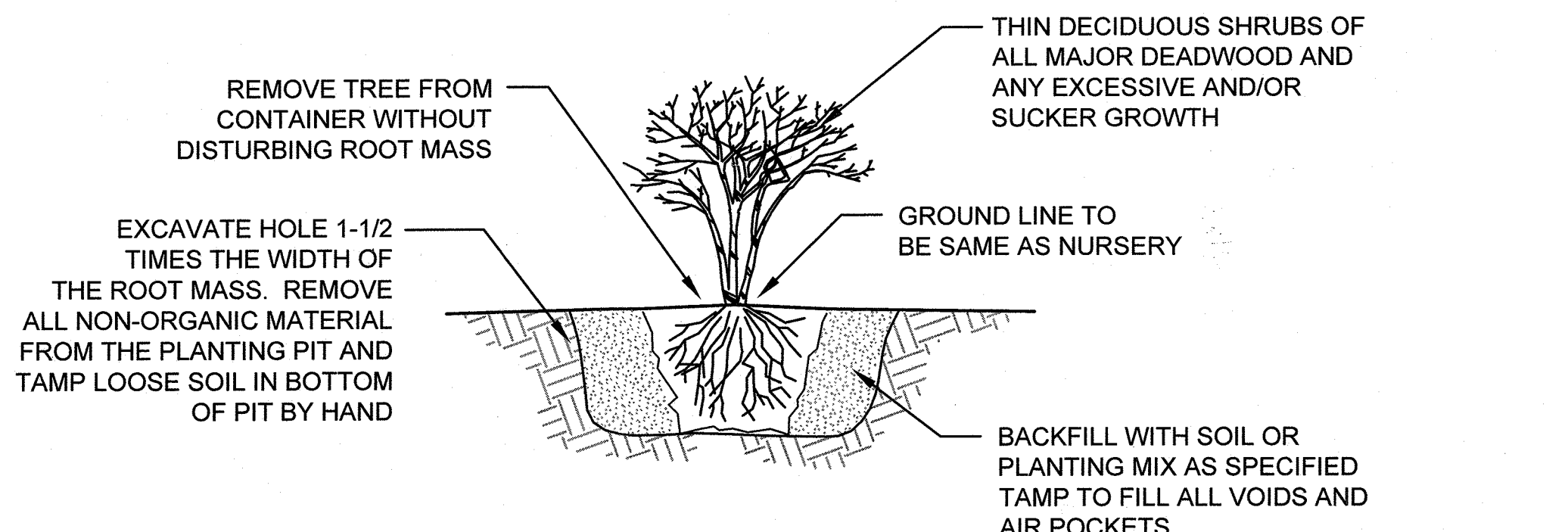
Individual Plant Minimum Spacing (ft.)	Quantity per AC	Frequency (%)	Species Quantity	Vegetation Strata/ Species Name	Common Name	Unit	Spacing Type	Size (ft.)	Overall Minimum Species Spacing (ft.)
1	43560	LF		SHRUBS - LIVE BRANCH LAYERING					
		25	294	<i>Cornus amomum</i>	Silky dogwood	live branch	N/A	3	N/A
		25	294	<i>Cornus sericea</i>	Redosier dogwood	live branch	N/A	3	N/A
		15	176.4	<i>Salix discolor</i>	Pussy willow	live branch	N/A	3	N/A
		15	176.4	<i>Salix exigua ssp. Interior</i>	Sandbar willow	live branch	N/A	3	N/A
		10	117.6	<i>Salix sericea</i>	Silky willow	live branch	N/A	3	N/A
		10	117.6	<i>Viburnum dentatum</i>	Arrowleaf viburnum	live branch	N/A	3	N/A
		100	1176	= total					

Live Stakes are a contingent item and shall be installed at the direction of the engineer



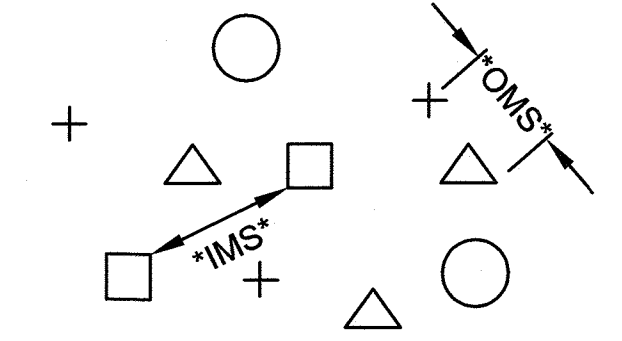
TREE PLANTING - CONTAINER GROWN

NOT TO SCALE



SHRUB PLANTING - CONTAINER GROWN

NOT TO SCALE



OMS- AN OVERALL MINIMUM SPACING DISTANCE "OMS" IS ASSIGNED TO THE PLANTING CONFIGURATION *SEE PLANT SCHEDULE*
IMS- AN INDIVIDUAL MINIMUM SPACING DISTANCES "IMS" IS ASSIGNED TO EACH INDIVIDUAL SPECIES *SEE PLANT SCHEDULE*

PLANT SPACING - RANDOM PLAN VIEW NOTE: EACH SYMBOL INDICATES A DIFFERENT SPECIES

NOT TO SCALE

DEPARTMENT OF PUBLIC WORKS, HOWARD COUNTY, MD
[Signature]
CHIEF, BUREAU OF ENVIRONMENTAL SERVICES
DATE: 12/10/17