


Valve to be closed for connection to Existing System.

DEPARTMENT OF PUBLIC WORKS  
HOWARD COUNTY, MARYLAND  
Robert Benjamin  
CHIEF, BUREAU OF UTILITIES  
1-15-98  
DATE

DEPARTMENT OF PLANNING AND ZONING  
HOWARD COUNTY, MARYLAND  
Chief, Development Engineering Division  
1/23/98  
DATE

**GLW** GUTSCHICK LITTLE & WEBER, P.A.  
CIVIL ENGINEERS, SURVEYORS, PLANNERS, LANDSCAPE ARCHITECTS  
3909 NATIONAL DRIVE - SUITE 250 - BURTONSVILLE OFFICE PARK - BURTONSVILLE, MARYLAND 20886  
TEL: (410) 880-1820 ~ FAX: (301) 421-4186

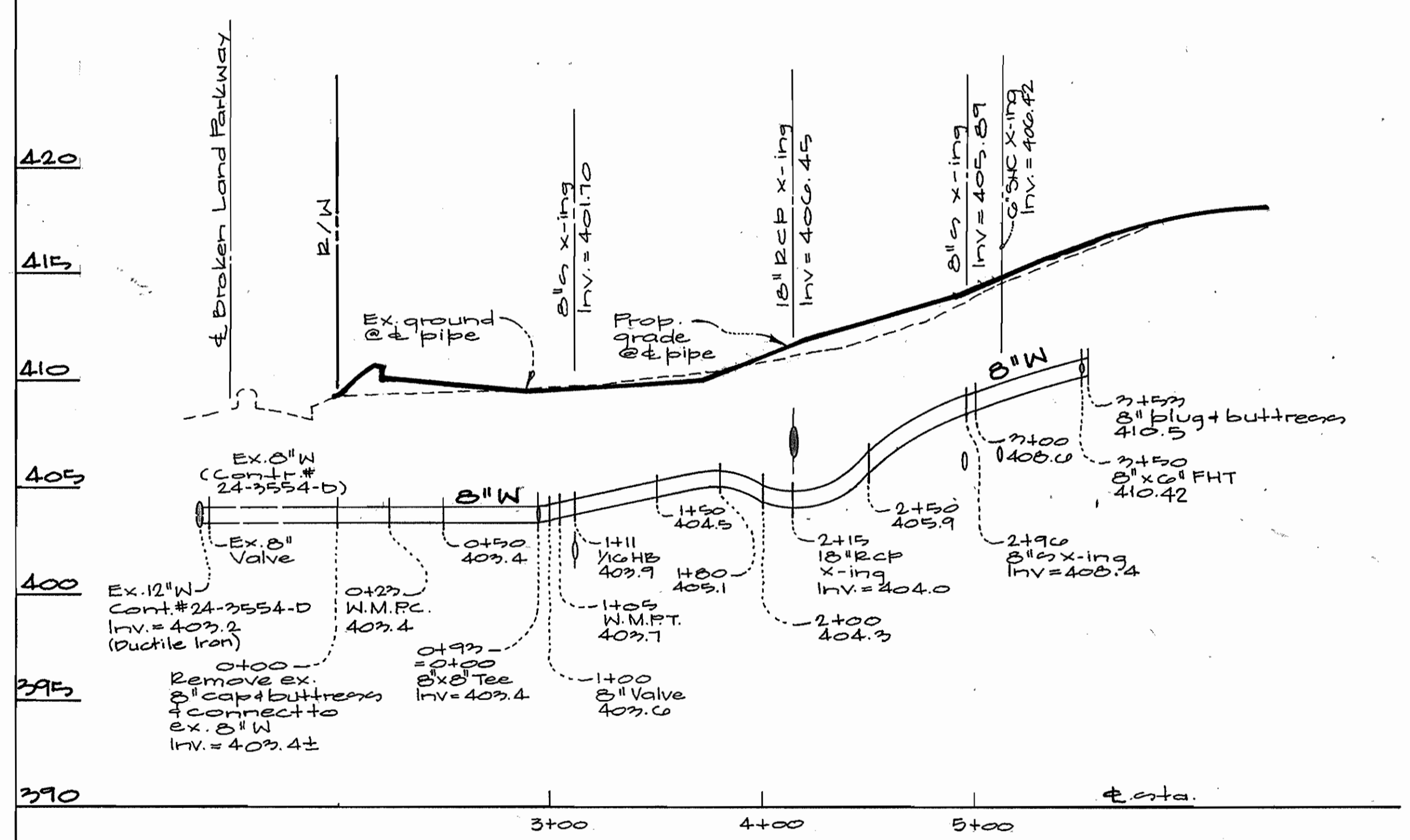
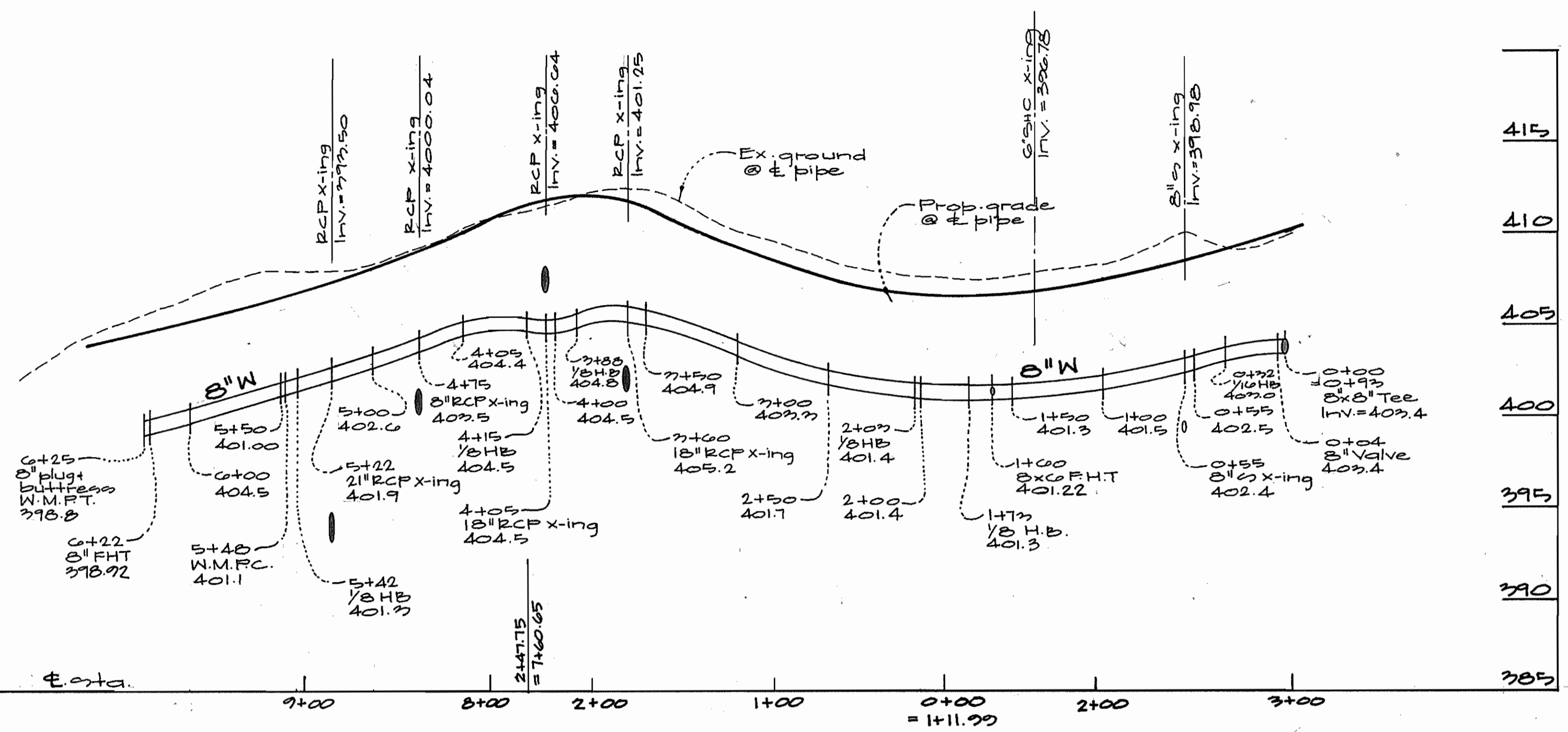


DES: GAH					
DRN: GAH					
CHK: CRG					
DATE: Jan. 1998	BY	NO	REVISION	DATE	

Plan  
Public Water Extension  
Scale: 1" = 50'  
600' SCALE MAP NO. 36 BLOCK NO. 1

Columbia Town Center  
Section 2 Area 9  
Parcel "B"  
Plat No. 12669  
Clarksville Election District No. 5  
Contract No. 44-3658-D

SCALE AS SHOWN  
SHEET 2 OF 3



Department of Public Works  
Howard County, Maryland

*Robert W. Beaman*  
Chief, Bureau of Utilities Date 1-18-98

Department of Planning & Zoning  
Howard County, Maryland

*John Damiani*  
Chief, Development Engineering Division Date 1/20/98

**GW GUTSCHICK LITTLE & WEBER, P.A.**  
ENGINEERS, PLANNERS, SURVEYORS

3909 NATIONAL DRIVE - SUITE 250 BURTOWNVILLE OFFICE PARK  
BURTOWNVILLE, MD. 20886  
(301) 421-4024



DES: GAH					
DRN: GT					
CHK: GAH					
DATE: Jan. 1998	BY	NO.	REVISION	DATE	

Profiles  
Public Water Extension

Scale: 1" = 50' Horiz.  
1" = 5' Vert.

**Columbia Town Center**  
Section 2 Area 9  
Parcel B  
Plat No. 12669  
Clarksville Election District No. 5 Howard County Maryland  
Contract No. 44-3658-D

SCALE AS SHOWN

SHEET 22 OF 22