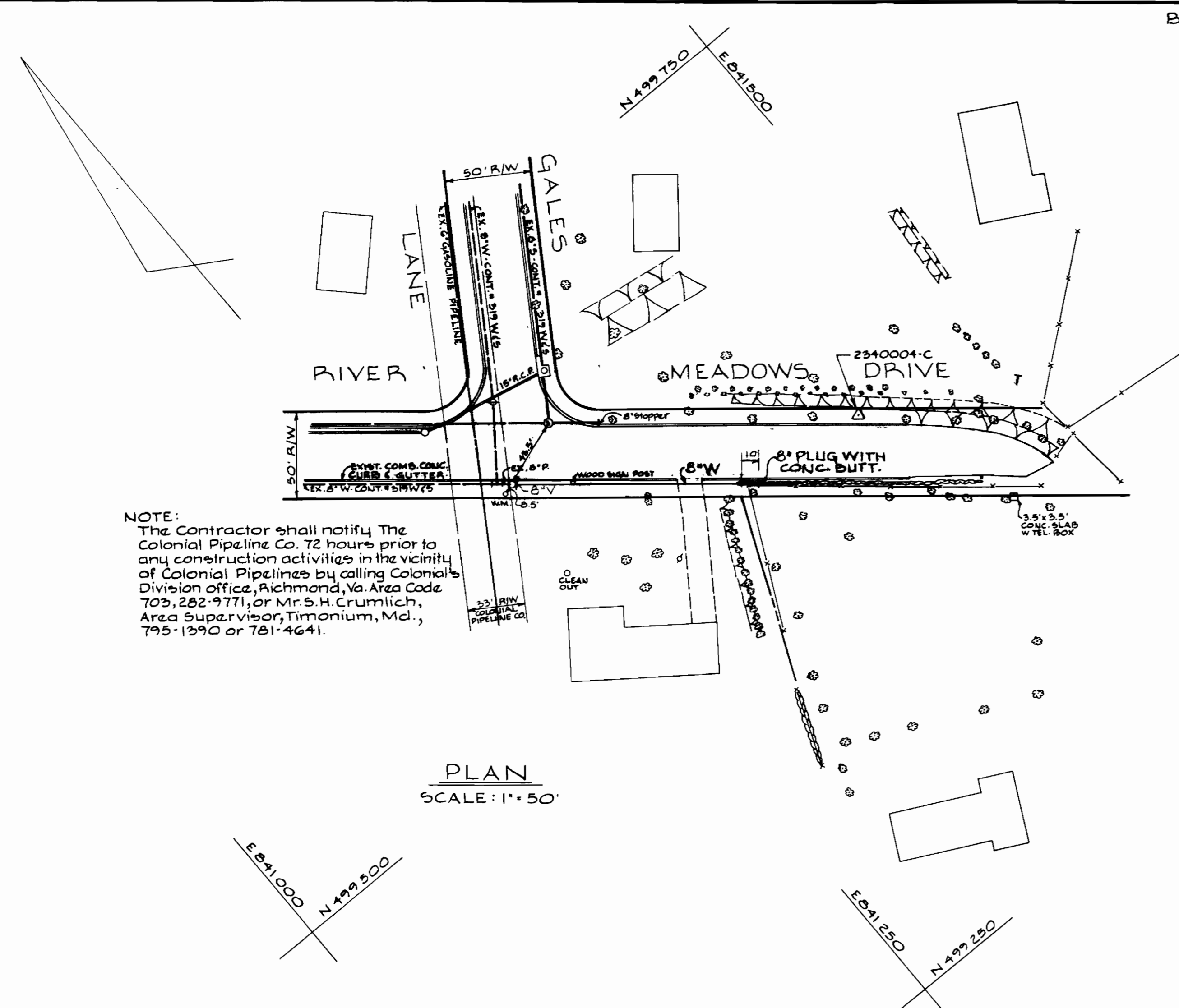
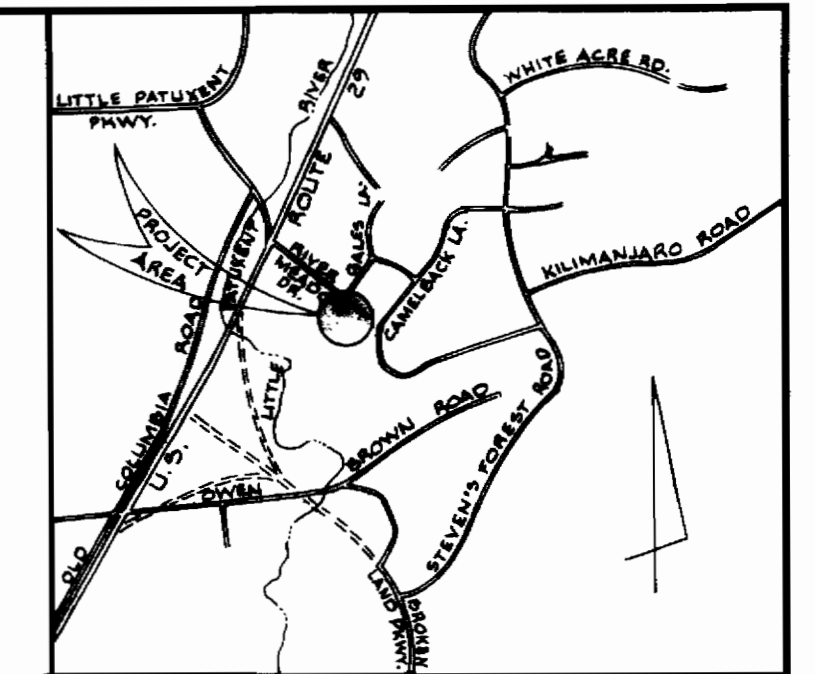


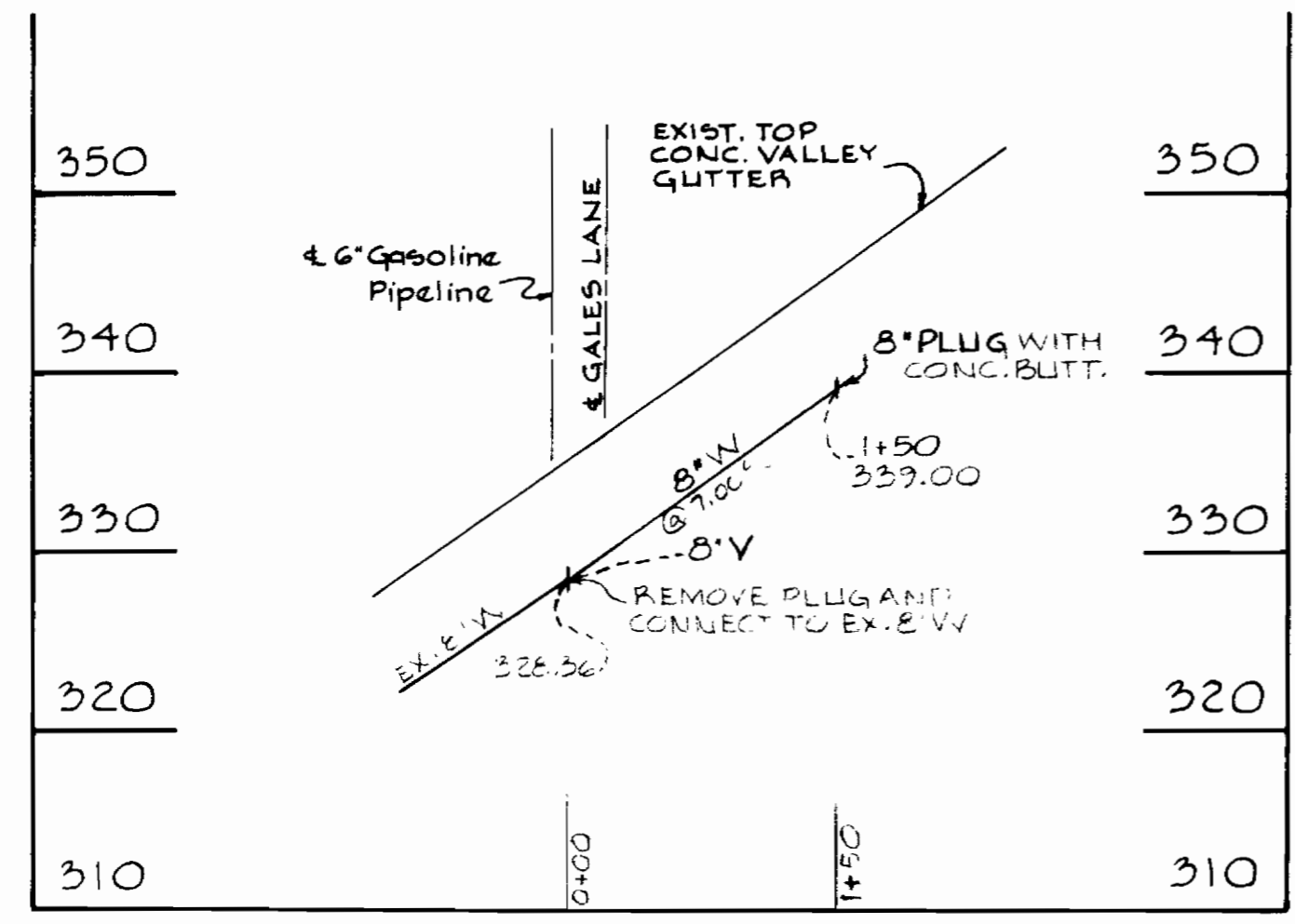
B.M. TRAVERSE STATION 2340004-C ELEV. 350.35
 B.M. in Pe-Bar located in 50' R/W between back of comb. C & G and R/W line - across road from House No. 9026, 29.93' Northwest from end of exist. comb. C & G - Westbound Lane & 46.48' Northwest from end of exist. comb. C & G - Eastbound Lane.



NOTE:
 The Contractor shall notify The Colonial Pipeline Co. 72 hours prior to any construction activities in the vicinity of Colonial Pipelines by calling Colonial Pipeline Division office, Richmond, Va. Area Code 703, 282-9771, or Mr. S.H. Crumlich, Area Supervisor, Timonium, Md., 795-1390 or 781-4641.

GENERAL NOTES.

1. Approximate locations of existing utilities are shown. The Contractor shall take all necessary precautions to protect the existing utilities and to maintain uninterrupted service. Any damage incurred due to the Contractor's operation shall be repaired immediately at the Contractor's expense.
2. All pipe elevations shown are invert elevations.
3. The Contractor shall locate existing utilities well in advance of construction activities.
4. For all standard details see standards bound in the specifications.
5. Clear all utilities by a minimum of 6 inches. Clear all utility poles by 2'-0" minimum or tunnel as required. Any costs incurred to the Contractor for tunneling or bracing poles shall be included in unit price bid for excavation.
6. The Contractor shall notify the following utilities or agencies at least five (5) working days before starting work shown on these plans.
 Baltimore Gas and Electric Company - Underground Electric Distribution Engineering "Damage Control" - 234-5691
 Baltimore Gas and Electric Company - Underground Gas Distribution Engineering - 559-0100.
 Miss Utility 800-441-8355
7. Boltress or anchor all water main fittings with concrete. All valves shall be strapped to tees in accordance with standard details.
8. All water mains to have a minimum of 3.5' cover unless otherwise noted.
9. All horizontal controls are based on Maryland State Coordinates.
10. All vertical controls are based on Maryland State Datum.
11. All pipes are 8" C.I.P.



BUREAU OF ENGINEERING
 INSPECTION AND SURVEY DIVISION

DEPARTMENT OF PUBLIC WORKS
 HOWARD COUNTY, MARYLAND
 Director: P. J. Repp, Jr. DATE: 4-1-76
 Chief: W. O. Pellet DATE: 4-1-76

CONTRACT NO. 675-W

PLAN AND PROFILES
 OF WATER MAIN EXTENSION

COLUMBIA
 VILLAGE OF OAKLAND MILLS
 ELECTION DISTRICT GUILFORD NO.6

DRAWING NO. 1 OF 1 SCALE AS SHOWN

AS BUILT: MAY 10, 1976

WS 675 W/1