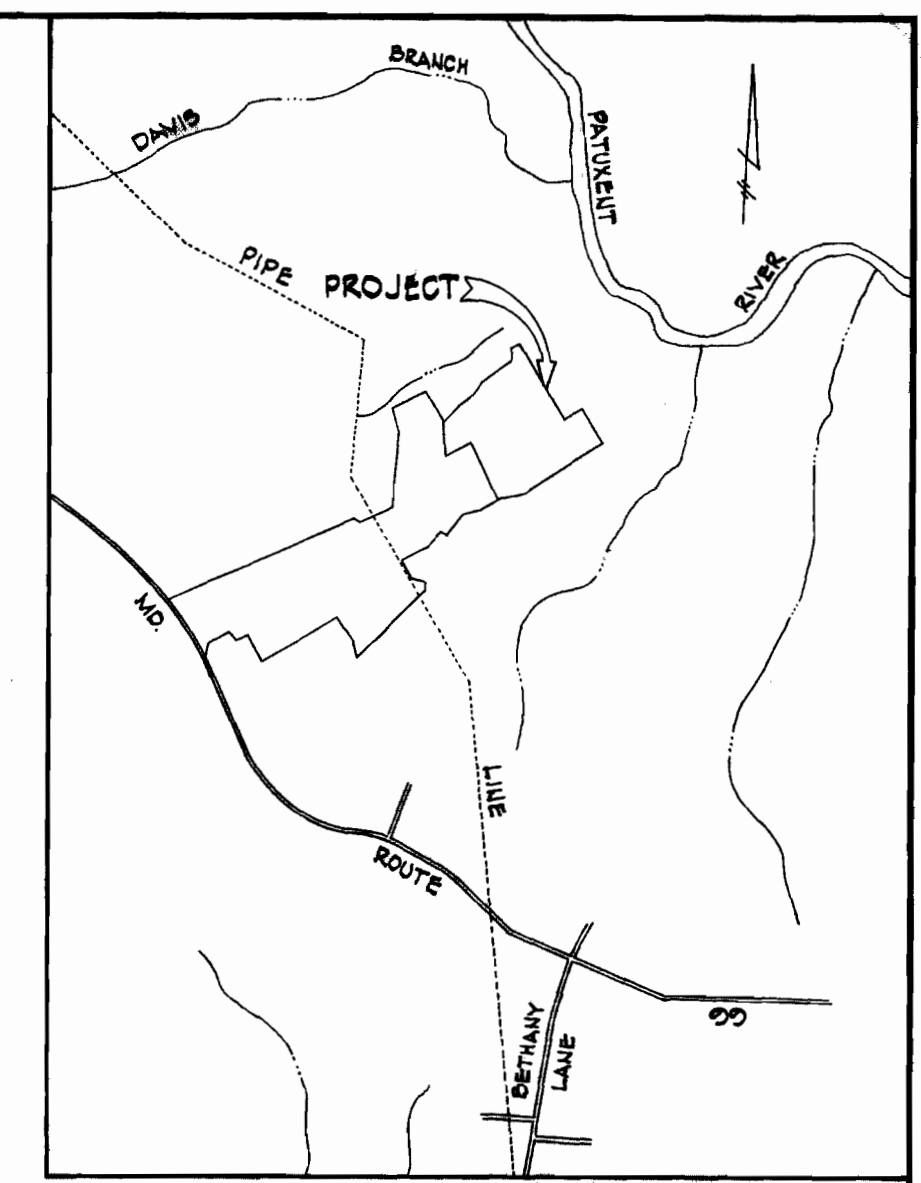
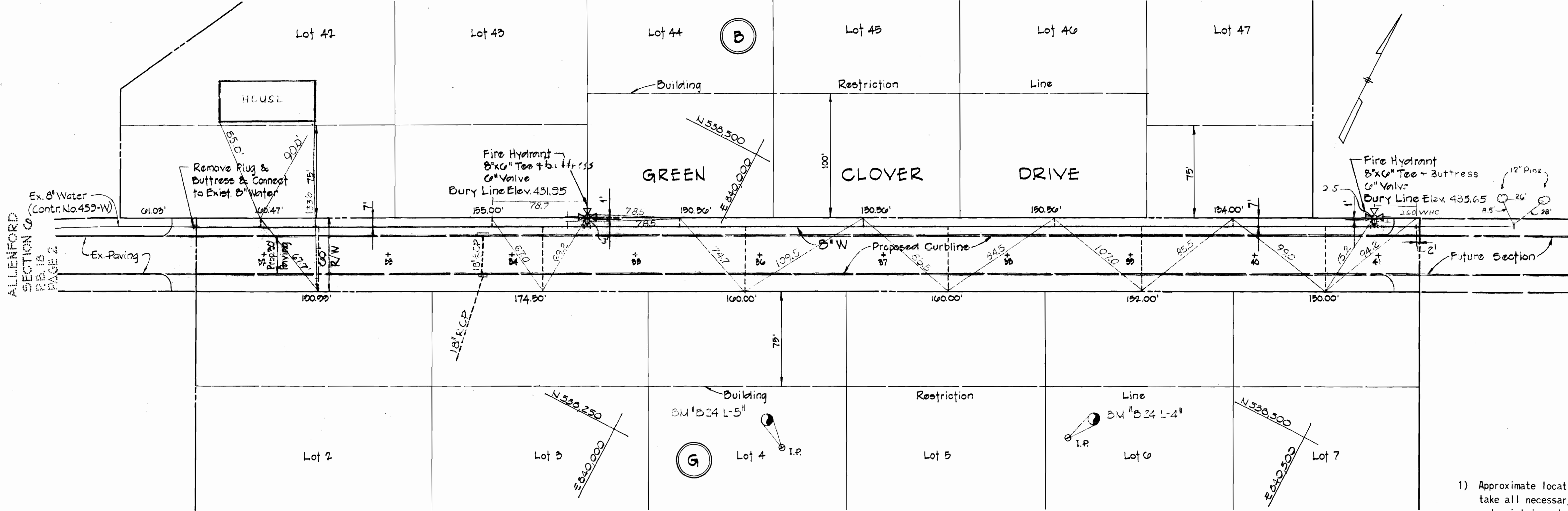


ALLENFORD SECTION 7



VICINITY MAP
Scale: 1" = 1000'

GENERAL NOTES

- 1) Approximate location of existing mains are shown. The contractor shall take all necessary precautions to protect existing mains and services and maintain uninterrupted supply. Any damage incurred shall be repaired immediately.
- 2) All pipe elevations shown are invert elevations.
- 3) The contractor shall locate existing utilities a minimum of two weeks in advance of construction operations in vicinity of utilities.
- 4) For all standard details see standards bound in specifications.
- 5) All water mains shall have a minimum of 3 1/2' cover.
- 6) Block all fittings with concrete, see standards bound in specifications.
- 7) Bury line elevations on fire hydrants shall be set to the elevations shown on the drawings.
- 8) Cost of strapping fire hydrants and valves to be included in the unit price bid for furnishing and installing fire hydrants.
- 9) All fire hydrants shall be strapped to the tee and shall be buttressed with concrete in accordance with standard details.
- 10) Clear all utilities by a minimum of 6", clear all poles by 2'-0" minimum or tunnel as required.
- 11) All vertical and horizontal controls are based on Maryland State Datum.
- 12) ALL LOTS MAY REQUIRE WATER PRESSURE REDUCING VALVES TO AVOID EXCESSIVE PRESSURE (INSTALLATION NOT INCLUDED IN THIS CONTRACT)

PLAN

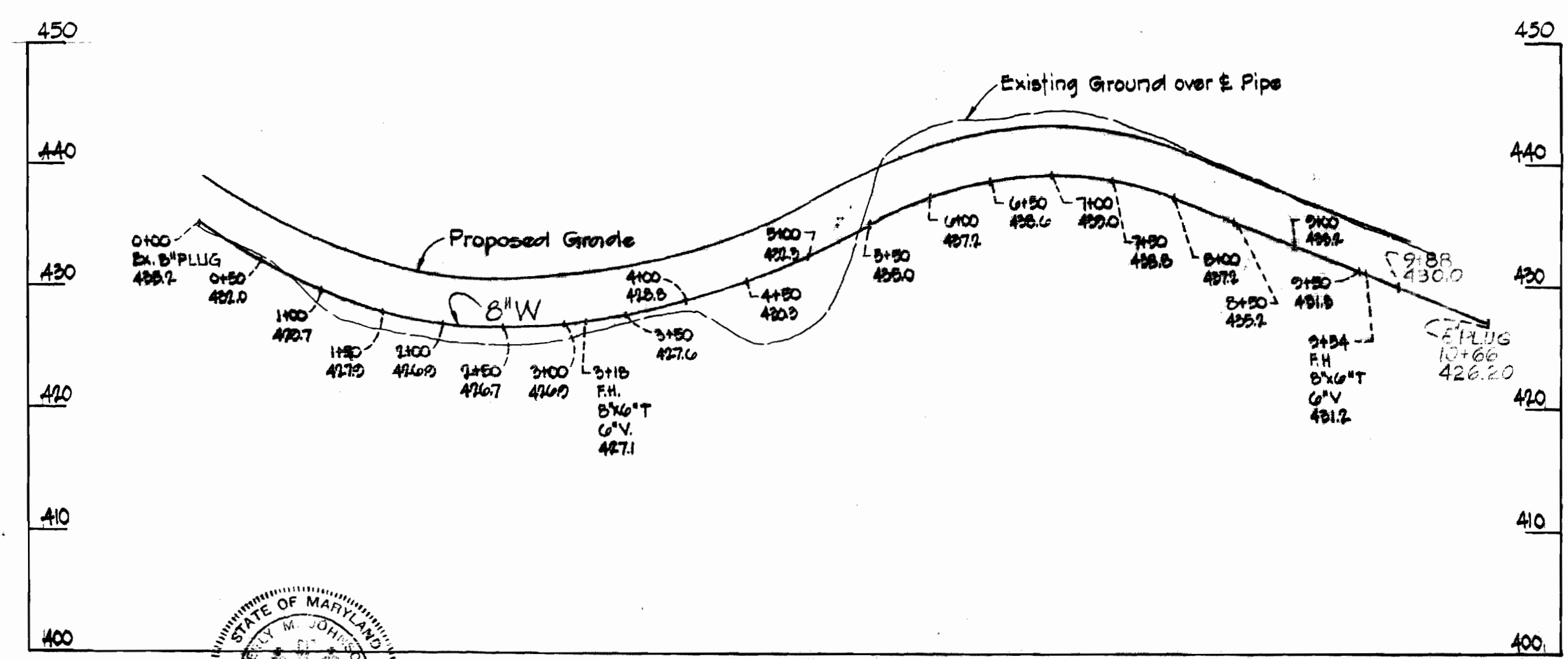
Scale: 1" = 50'

QUANTITIES	
8" Water	1066'
Fire Hydrant	2 ea.

BENCH MARKS

- BM # B24 L-5' ELEV. 424.23
I.P. Located in South Eastern corner of lot #4 Allenford, Section 7.
- BM # B24 L-4' ELEV. 429.38
I.P. Located in South Western corner of lot #6 Allenford, Section 7.

GREEN CLOVER DRIVE



PROFILE

Scale: Hor. 1" = 100'
Vert. 1" = 30'



PURDUM & JESCHKE
ENGINEERS
1023 N. CALVERT ST.
BALTIMORE, MARYLAND

DEPARTMENT OF PUBLIC WORKS
HOWARD COUNTY, MARYLAND
DATE 5-1-73
W. O. F. Albert
CHIEF - BUREAU OF ENGINEERING

CONTRACT NO. 520-D-W

PLAN & PROFILE
WATER MAINS

ALLENFORD - SECTION 7
SECOND ELECTION DISTRICT

DRAWING NO. 1 OF 1
SCALE AS SHOWN

CONTRACT NO. 520-D-W
ALLENFORD SECTION 7
GREEN CLOVER DRIVE

AS-BUILT JULY 12, 1973

T-01/n 025