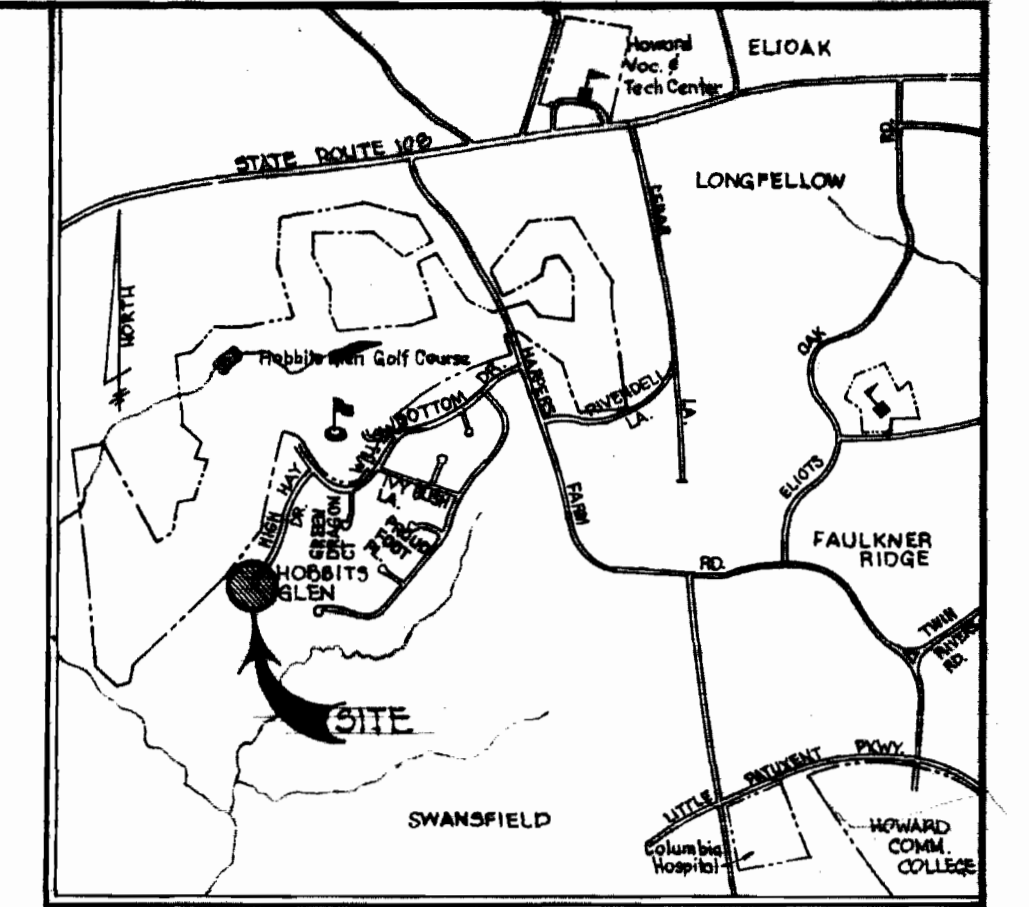
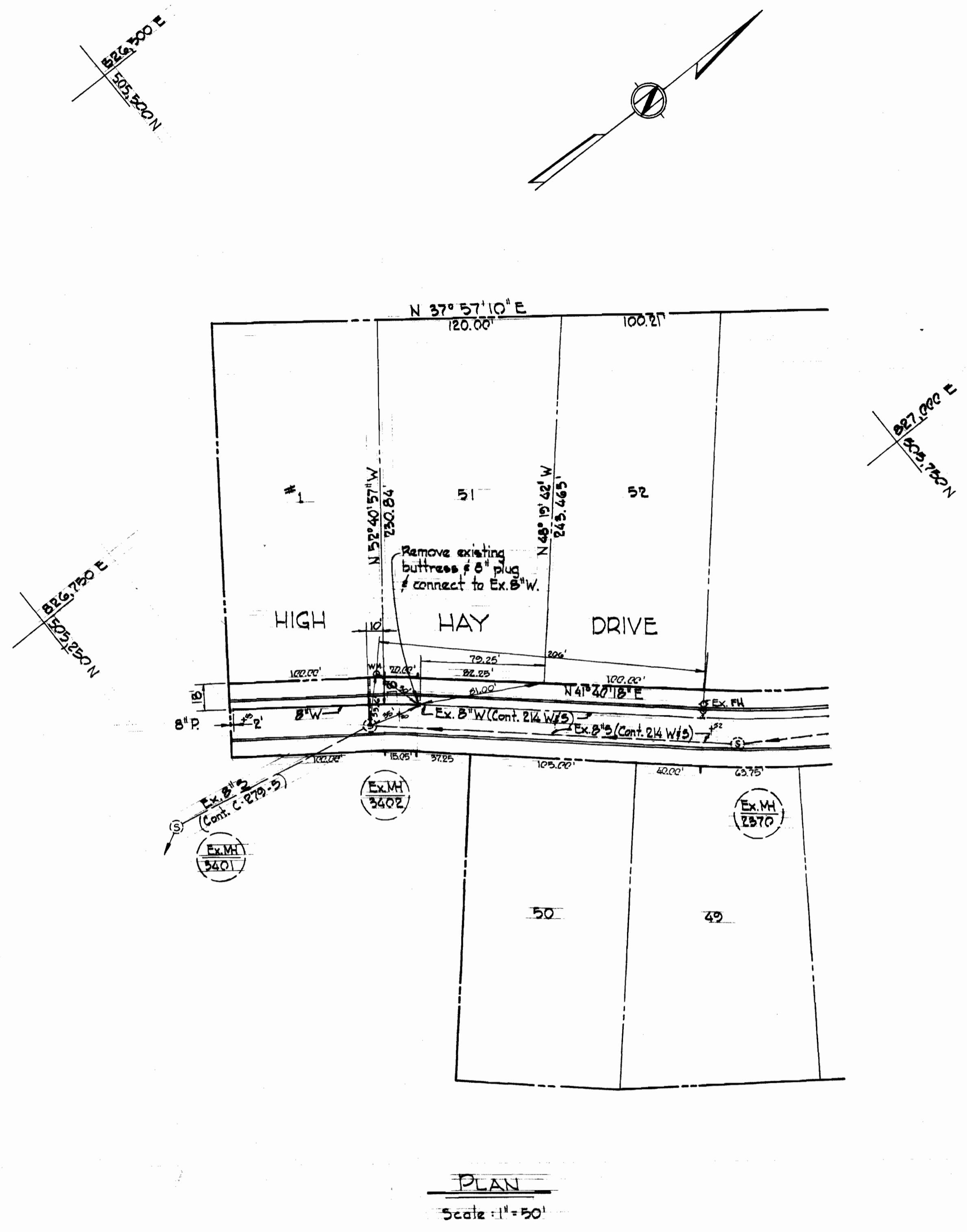


SURVEY

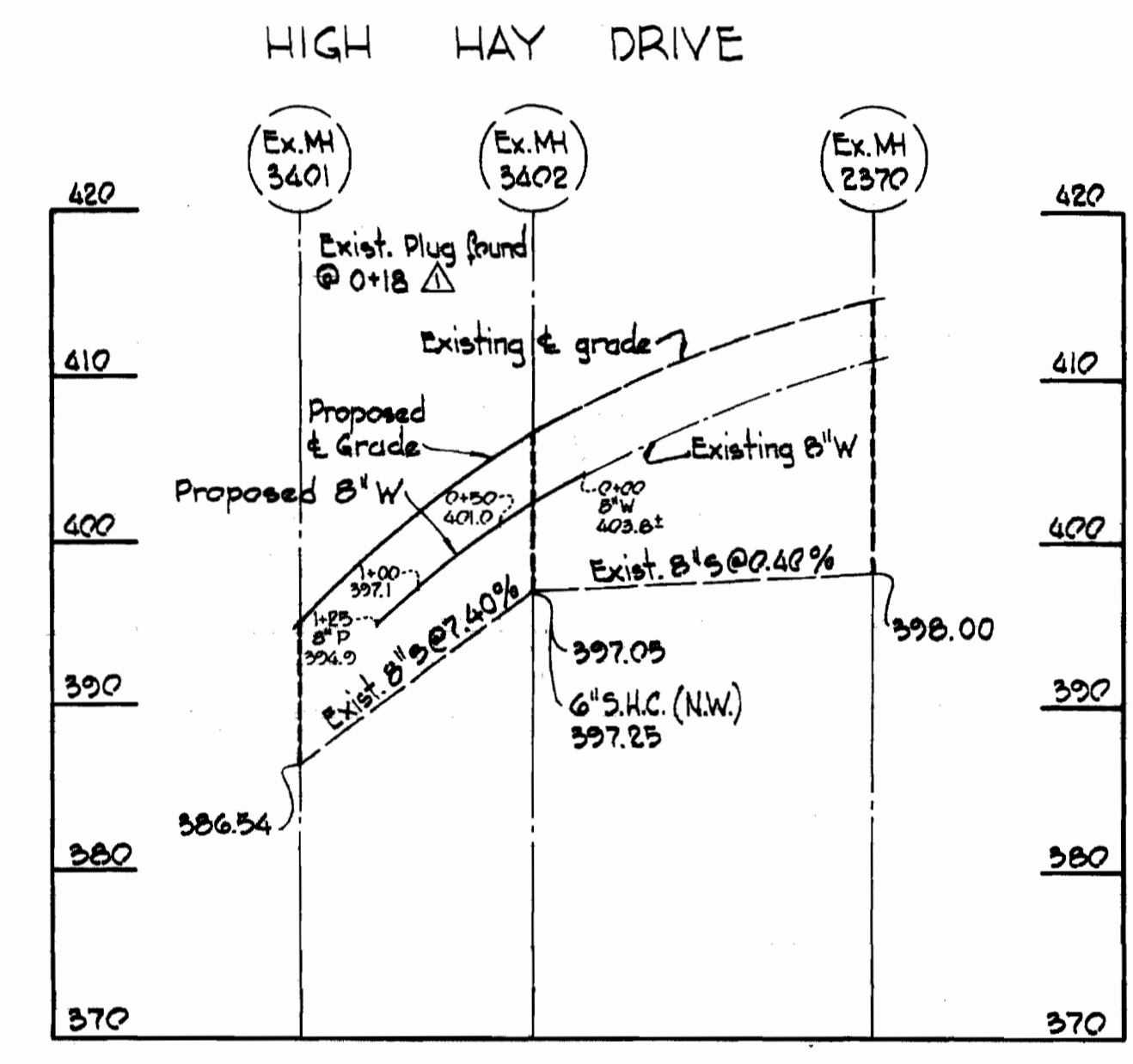
SURVEY



VICINITY MAP
SCALE: 1"=2,000'



PLAN
Scale: 1"=50'



PROFILE
Scale: Horiz. 1"=100'
Vert. 1"=10'

QUANTITIES	
B ¹ Water	125 L.F.

Village of Harper's Choice
Section 2, Area B
Lot # 1
Contract No. C-469 W/S

BUREAU OF ENGINEERING DIVISION OF INSPECTION/SURVEYS	DEPARTMENT OF PUBLIC WORKS HOWARD COUNTY, MARYLAND <i>M.O. P. [Signature]</i> CHIEF - BUREAU OF ENGINEERING DATE	CONTRACT NO. <u>C - 469 W</u>	PLAN AND PROFILE WATER MAIN EXTENSION	COLUMBIA VILLAGE OF HARPER'S CHOICE ELECTION DISTRICT - CLARKSVILLE NO. 5	DRAWING NO. <u>1</u> OF <u>1</u> SCALE AS SHOWN
---	---	-------------------------------	--	---	---