## GENERAL NOTES

1. Approximate location of existing mains are shown. The Contractor shall take all necessary precautions to protect existing mains and services and maintain uninterrupted supply. Any damage incurred shall be repaired immediately.
2. All pipe elevations shown are invert ⊕ elevations.
3. The Contractor shall locate existing utilities a minimum of two weeks in advance of construction operations in vicinity of utilities.
4. For all standard details see standards bound in Specifications.
5. All water mains to be C.I.P. or D.I.P. and have a minimum of 3½ cover.
6. Block all fittings with concrete, see standard details bound in specifications.
7. Bury line elevation on fire hydrants shall be set the same as edge of paving or as directed by the Engineer in the field.
8. Buttress fire hydrants with concrete; provide copper pipe at weep holes as required for positive drainage. For Buttress dimensions see standard detail W-8 Buttress for Caps.
9. Clear all poles by 2'-0" minimum or tunnel as required. Clear all existing utilities by 6" minimum.

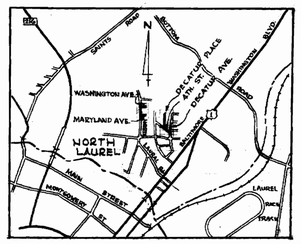


LOCATION MAP
Scale : 1" = ½ mile

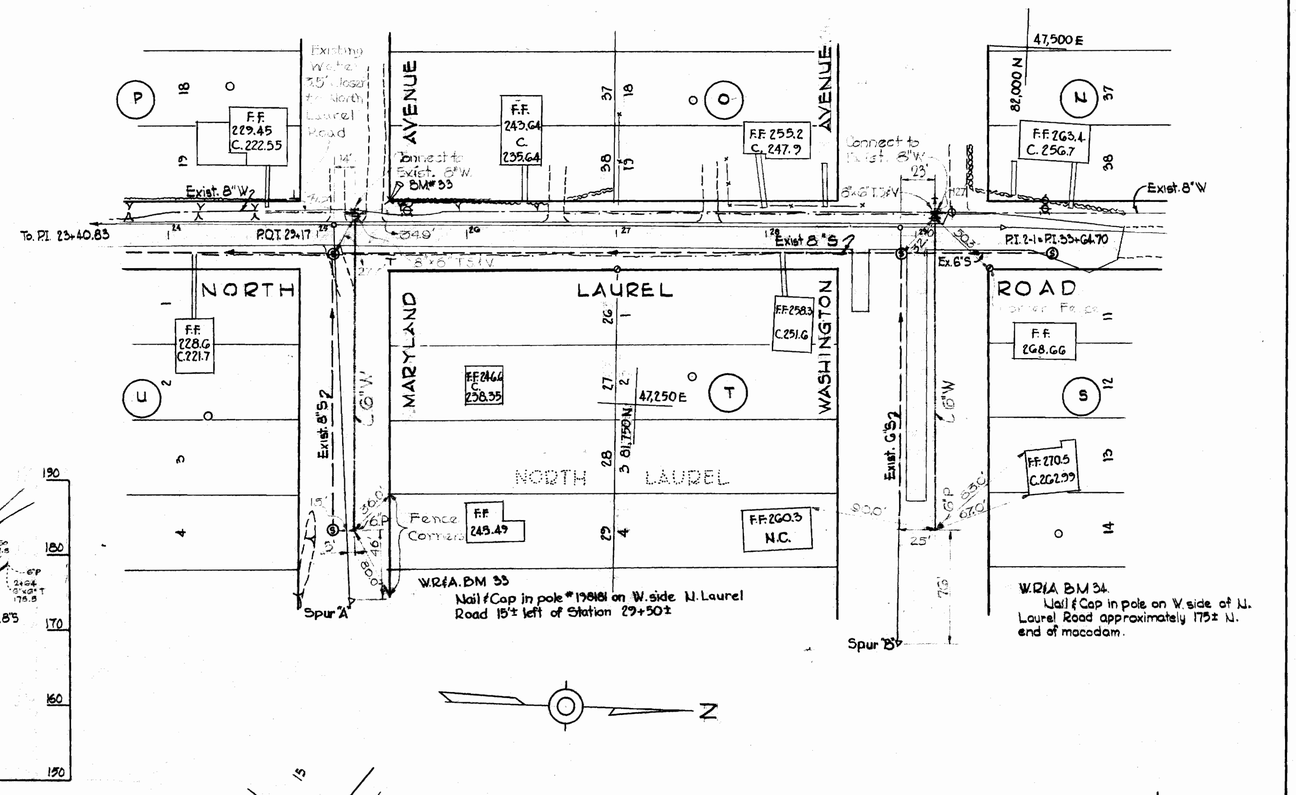


### MARYLAND AVENUE

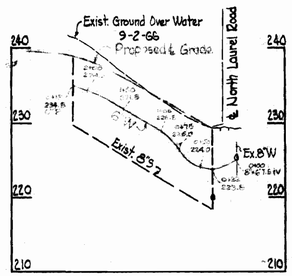


### WASHINGTON AVENUE

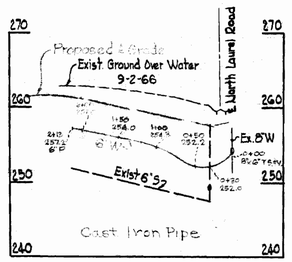


### FOURTH STREET

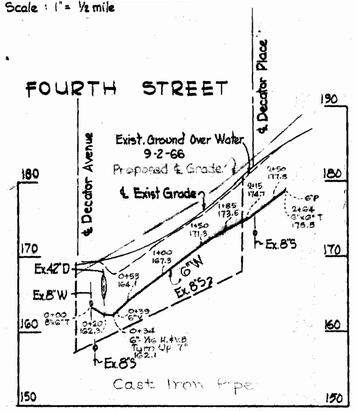


### DECATUR PLACE

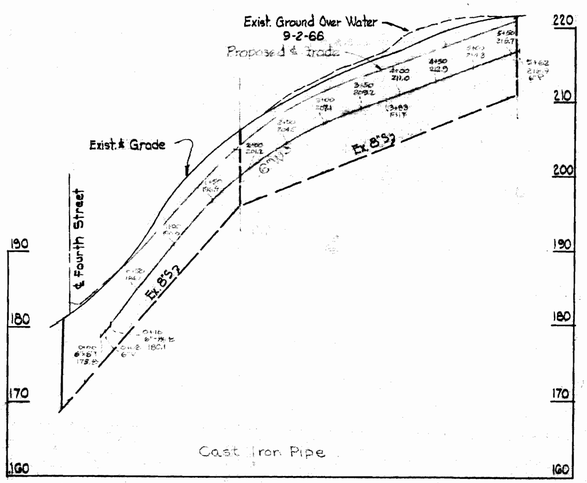


PROFILE
Scale : Hor. 1" = 100'
Vert 1" = 10'

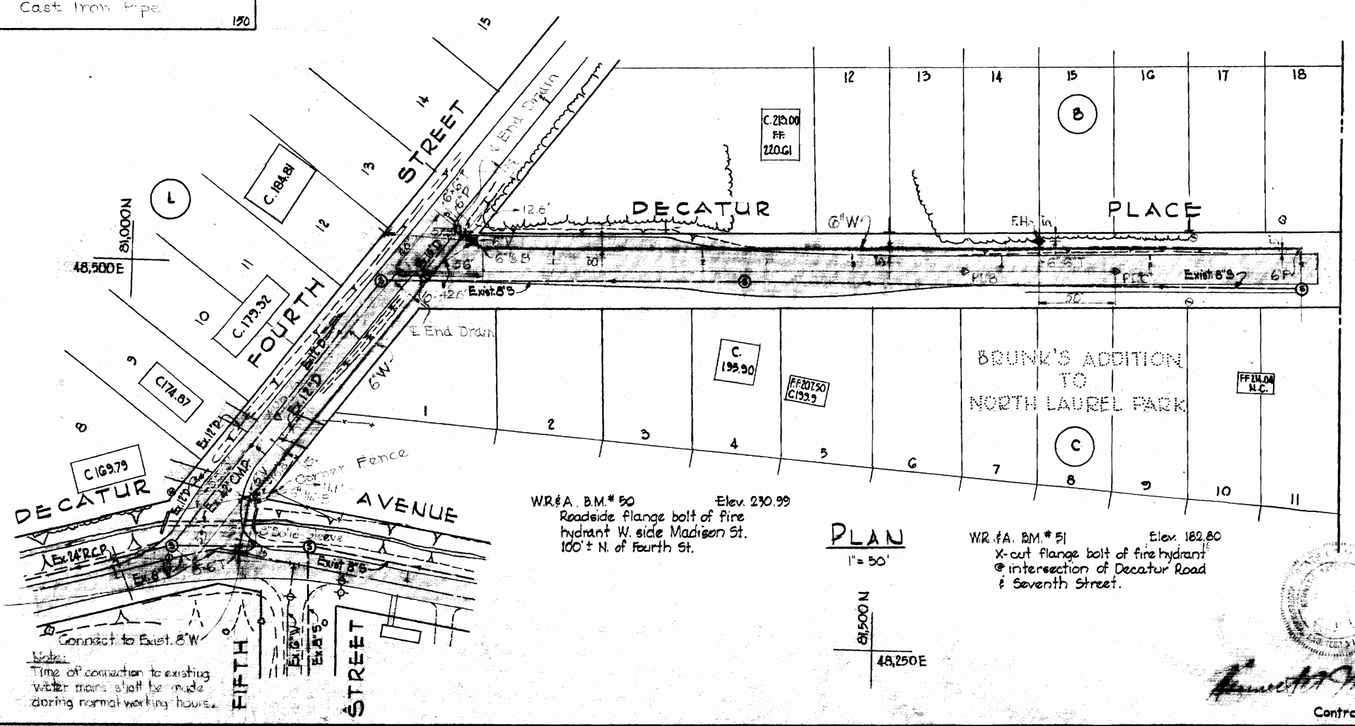


PLAN
1" = 50'

Note:
Time of connection to existing water mains shall be made during normal working hours.

Contract No. 160-W

| WHITMAN, REQUARDT & ASSOCIATES ENGINEERS 1304 ST. PAUL ST. BALTIMORE, MARYLAND | HOWARD COUNTY METROPOLITAN COMMISSION 1-4-67 DATE — W. of Gilbert CHIEF ENGINEER | CONTRACT NO. 160-W | PLAN AND PROFILE OF WATER MAINS | ELECTION DISTRICT GUILFORD NO. 6 | DRAWING NO. 1 OF 1 | SCALE AS SHOWN |
|---|---|---|---|---|---|---|

W. O. 5562-2

AS BUILT 20 JUNE 67 F.B. 1550, F.B. 2560 F.B. 2575

W5 160-W/1