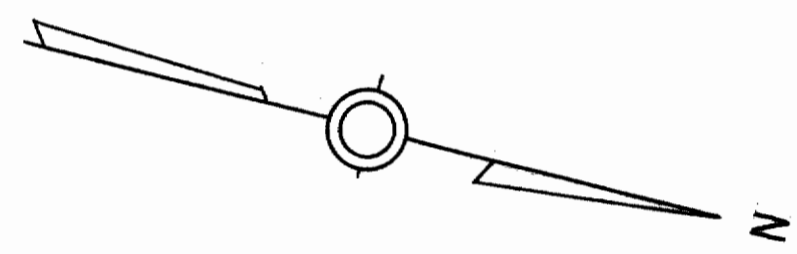


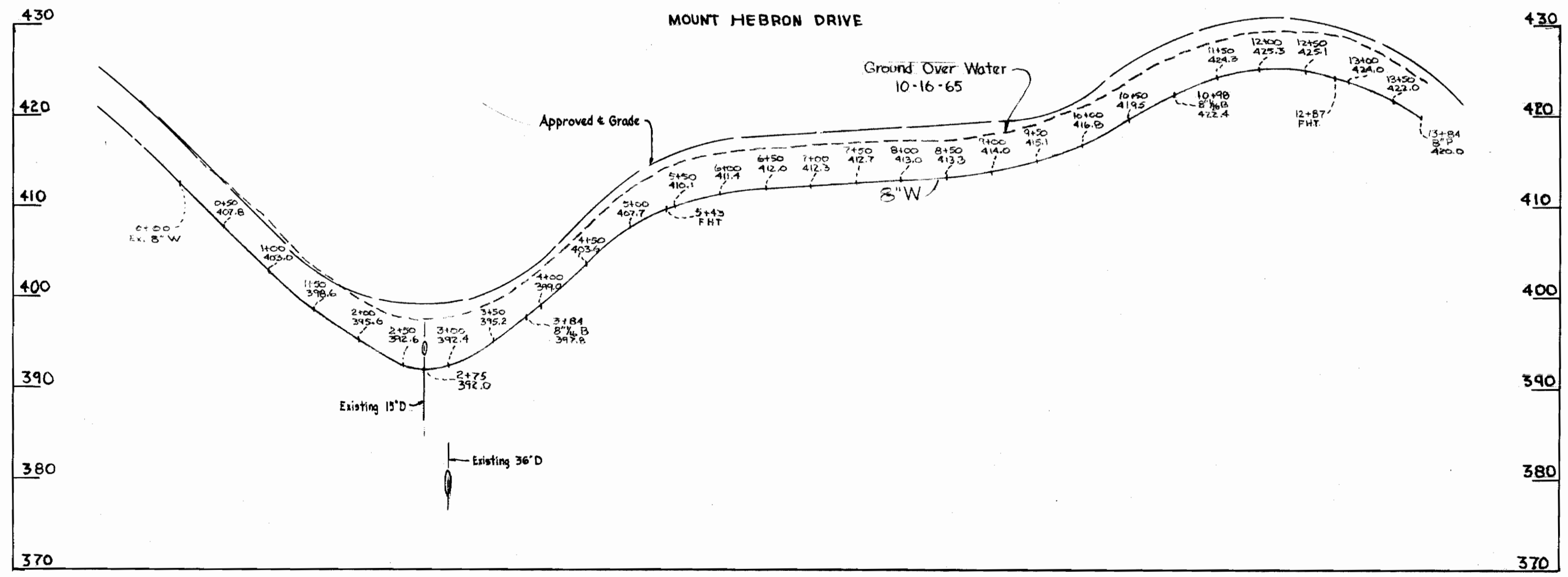
Note:
 Within the graded area of the road, the top 12\"/>




PLAN
 Scale: 1\"/>

GENERAL NOTES

1. Approximate location of existing mains are shown. The Contractor shall take all necessary precautions to protect existing mains and services and maintain uninterrupted supply. Any damage incurred shall be repaired immediately.
2. All pipe elevations shown are invert elevations.
3. The Contractor shall locate existing utilities a minimum of two weeks in advance of construction operation in vicinity of utilities.
4. For all standard details see Standards bound in Specifications.
5. All water mains to be C.I.P. Class 22 and have a minimum of 3 1/2' cover.
6. Block all fittings with concrete, see standard details bound in specifications.
7. Bury line elevation on fire hydrant shall be set the same as edge of paving or as directed by the Engineer in the field.
8. Buttress fire hydrant with concrete; provide copper pipe at weep holes as required for positive drainage. For buttress dimensions see standard detail W 8 Buttress for Caps.
9. Clear all poles by 2' 0\"/>



PROFILE
 Scale: Hor. 1\"/>



Contract No. 107-W

WHITMAN, REQUARDT & ASSOCIATES ENGINEERS 1304 ST. PAUL ST. BALTIMORE, MARYLAND	HOWARD COUNTY METROPOLITAN COMMISSION DATE: 10-22-65 <i>W. O. Lillibest</i> CHIEF ENGINEER	CONTRACT NO. 107-W	PLAN AND PROFILE OF WATER MAINS	ELLCOTT CITY SUB-DISTRICT	DRAWING NO. 1 OF 1 SCALE AS SHOWN
--	--	---------------------------	--	----------------------------------	--

W. O. 5129-2

AS BUILT

WS 107W/1