

INDEX

- COVER SHEET
- PATHWAY AND TOT LOT LAYOUT
- PATHWAY AND TOT LOT LAYOUT
- PATHWAY AND TOT LOT LAYOUT
- SEDIMENT & EROSION CONTROL AND SITE DETAIL SHEET
- TYPICAL BRIDGE DETAILS

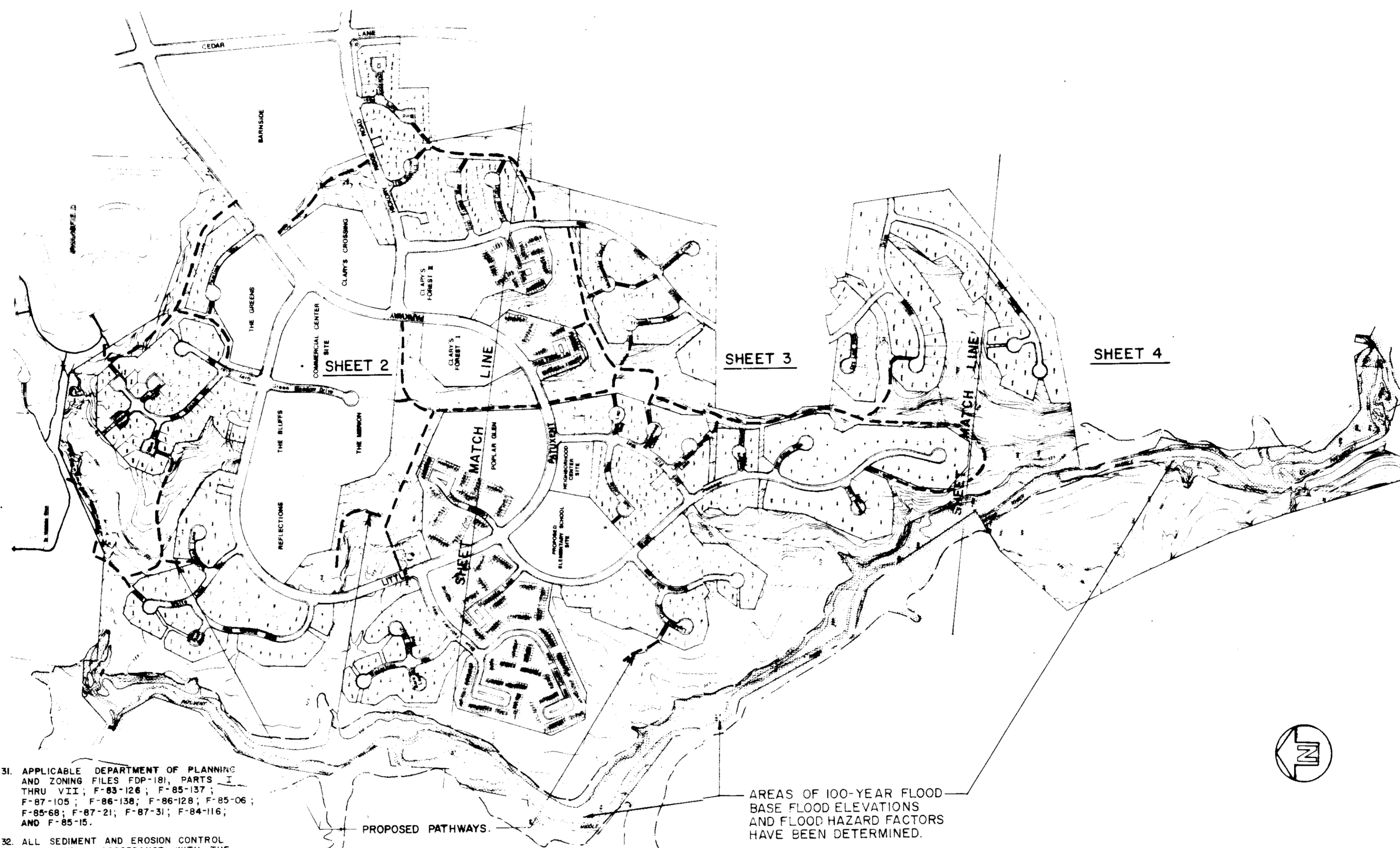
CLARY'S FOREST NEIGHBORHOOD OPEN SPACE MASTER PLAN

VILLAGE OF HICKORY RIDGE

COLUMBIA PARK AND RECREATION ASSOCIATION

GENERAL NOTES

- TOPOGRAPHY SHOWN ON THIS DRAWING HAS BEEN TRACED FROM TOPOGRAPHIC SURVEYS AND MAPS PREPARED BY HOWARD COUNTY. THE OWNER OR ARCHITECT DO NOT IN ANY WAY GUARANTEE THE INFORMATION SHOWN HEREON, NOR DOES ANY INFORMATION SHOWN OR LACK THEREOF RELIEVE THE CONTRACTOR OF RESPONSIBILITY FOR CORRECT AND PROPER COMPLETION OF GRADING.
- ALL TREES 12" IN DIAMETER OR GREATER SHALL REMAIN PROTECTED AND UNDAUNED AT ALL TIMES.
- ALL WORK SHALL BE PERFORMED IN ACCORDANCE WITH THE HOWARD COUNTY DESIGN MANUAL STANDARD SPECIFICATIONS AND DETAILS FOR CONSTRUCTION.
- DEVIATIONS FROM THESE PLANS AND SPECIFICATIONS WITHOUT PRIOR WRITTEN CONSENT OF THE CIVIL ENGINEER MAY CAUSE THE WORK TO BE UNACCEPTABLE.
- ADJUSTMENTS TO THE SEQUENCE OF CONSTRUCTION SHALL BE APPROVED BY THE HOWARD COUNTY DEPARTMENT OF INSPECTIONS AND PERMITS PRIOR TO SUCH ADJUSTMENTS.
- THE CONTRACTOR SHALL TAKE ALL NECESSARY PRECAUTIONS TO PROTECT THE EXISTING UTILITIES AND MAINTAIN UNINTERRUPTED SERVICE. ANY DAMAGE INCURRED DUE TO CONTRACTOR'S OPERATIONS SHALL BE REPAIRED IMMEDIATELY AT THE CONTRACTOR'S EXPENSE.
- THE CONTRACTOR SHALL COMPLY WITH SEDIMENT CONTROL NOTES AS DOCUMENTED ON THESE PLANS.
- EXISTING UTILITIES ARE NOT SHOWN ON THESE PLANS. THE ENGINEER ASSUMES NO RESPONSIBILITY FOR LOCATIONS AND IT SHALL BE THE RESPONSIBILITY OF THE CONTRACTOR TO VERIFY THE LOCATIONS OF ALL UTILITIES WITHIN THE LIMITS OF CONSTRUCTION.
- THE CONTRACTOR SHALL NOTIFY THE FOLLOWING UTILITIES OR AGENCIES AT LEAST FIVE DAYS BEFORE STARTING WORK ON THESE DRAWINGS:
"MISS UTILITY" 1-(800) 257-7777
BALTIMORE GAS & ELECTRIC COMPANY (301) 234-5691
C & P TELEPHONE COMPANY (301) 393-3648
- IT SHALL BE DISTINCTLY UNDERSTOOD THAT FAILURE TO MENTION SPECIFICALLY ANY WORK WHICH WOULD NORMALLY BE REQUIRED TO COMPLETE THE PROJECT SHALL NOT RELIEVE THE CONTRACTOR OF HIS RESPONSIBILITY TO PERFORM SUCH WORK.
- THE CONTRACTOR SHALL OBTAIN THE NECESSARY PERMITS FOR CONSTRUCTION.
- ALL UTILITIES ARE TO BE RETAINED UNLESS MARKED OTHERWISE AND APPURTENANCES ARE TO BE ADJUSTED TO FINISHED GRADE.
- THE CONTRACTOR SHALL REPAIR AND MAINTAIN EXISTING SEDIMENT CONTROL DEVICES UNTIL ALL AREAS OF CONSTRUCTION ARE STABILIZED. AT THAT POINT, ALL SEDIMENT CONTROL DEVICES SHALL BE REMOVED AND AREAS RESTORED AND STABILIZED UPON APPROVAL BY THE HOWARD COUNTY SEDIMENT CONTROL INSPECTOR.
- THE MEASURES REQUIRED IN THE APPROVED SEDIMENT CONTROL PLAN SHALL APPLY AS IF SHOWN ON ALL PLANS.
- THE CONTRACTOR SHALL CONTACT THE CONSTRUCTION INSPECTION / SURVEY DIVISION 24 HOURS IN ADVANCE OF COMMENCEMENT OF WORK AT 992-2417 OR 992-2418.
- THE DEVELOPER IS RESPONSIBLE FOR THE ACQUISITION OF ALL EASEMENTS, RIGHTS AND/OR RIGHTS-OF-WAY THAT MAY BE REQUIRED FOR THE SEDIMENT AND EROSION CONTROL PRACTICES, STORMWATER MANAGEMENT PRACTICES AND THE DISCHARGE OF STORMWATER ONTO OR ACROSS ADJACENT OR DOWNSTREAM PROPERTIES INCLUDED IN THIS PLAN. HE IS ALSO RESPONSIBLE FOR THE ACQUISITION OF ALL EASEMENT, RIGHTS AND/OR RIGHTS-OF-WAY THAT MAY BE REQUIRED FOR GRADING AND/OR WORK ON ADJACENT PROPERTIES INCLUDED IN THIS PLAN.
- PRIOR TO START OF ANY CONSTRUCTION, CONTRACTOR SHALL STAKEOUT ALL CONSTRUCTION AND VERIFY ALL OFFSETS, SETBACKS, EXISTING UTILITY LOCATIONS (HORIZONTAL AND VERTICAL) AND DIMENSIONS.
- CONTRACTOR SHALL USE DIMENSIONS SHOWN. SCALING OF THESE PLANS IS DISCOURAGED UNLESS DIRECTED BY CIVIL ENGINEER.
- THE CONTRACTOR SHALL TEST PIT EXISTING UTILITIES, WHERE DIRECTED BY THE ENGINEER, A MINIMUM OF TWO WEEKS IN ADVANCE OF CONSTRUCTION OPERATIONS.
- ALL PIPE ELEVATIONS SHOWN ARE INVERT ELEVATIONS.
- THE DEVELOPER MUST REQUEST THAT THE DEPARTMENT OF INSPECTIONS AND PERMITS APPROVE WORK COMPLETED IN ACCORDANCE WITH THE APPROVED EROSION AND SEDIMENT CONTROL PLAN, THE GRADING OR BUILDING PERMIT, AND THE ORDINANCE.
- ON ALL SITES WITH DISTURBED AREAS IN EXCESS OF 2 ACRES, APPROVAL OF THE DEPARTMENT OF INSPECTIONS AND PERMITS SHALL BE REQUIRED ON COMPLETION OF INSTALLATION OF PERIMETER EROSION AND SEDIMENT CONTROLS, BUT BEFORE PROCEEDING WITH ANY OTHER EARTH DISTURBANCE OR GRADING. OTHER BUILDING OR GRADING INSPECTION APPROVALS MAY NOT BE AUTHORIZED UNTIL THE INITIAL APPROVAL BY THE DEPARTMENT OF INSPECTIONS AND PERMITS IS GIVEN.
- APPROVAL SHALL BE REQUESTED ON FINAL STABILIZATION OF ALL SITES WITH DISTURBED AREAS IN EXCESS OF 2 ACRES BEFORE REMOVAL OF CONTROLS.
- ANY DAMAGE TO COUNTY RIGHTS-OF-WAY AND PAVING OF PUBLIC ROADS SHALL BE REPAIRED IMMEDIATELY AT THE CONTRACTOR'S EXPENSE IN ACCORDANCE WITH THE HOWARD COUNTY SPECIFICATIONS AND STANDARDS.
- ALL FILL SHALL BE ROLLED TO A MINIMUM DEGREE OF COMPACTION OF 95% OF THE DRY UNIT WEIGHT AS DETERMINED BY ASTM D-998.
- ALL CONCRETE FOR SITE WORK SHALL BE CLASS 2 CONCRETE AND SHALL BE IN ACCORDANCE WITH THE MARYLAND STATE HIGHWAY ADMINISTRATION SPECIFICATIONS AS AMENDED TO DATE.
- STRUCTURES NOTED FOR REMOVAL SHALL BE REMOVED ENTIRELY AND COMPLETELY. REMOVAL OF UTILITIES OR MATERIALS THAT ARE BELOW GRADE SHALL HAVE THE SURFACE ABOVE RESTORED TO MATCH ADJACENT GRADES.
- ALL DISTURBED AREAS SHALL BE STABILIZED WITH PERMANENT SEED AND MULCH IN ACCORDANCE WITH PLANS APPROVED BY THE HOWARD COUNTY CONSERVATION DISTRICT.
- THE DEVELOPER SHALL REQUEST A WAIVER TO HOWARD COUNTY SUBDIVISION AND LAND DEVELOPMENT REGULATIONS, SECTION 16.1066, IN THE EVENT THAT WORK WILL BE DONE WITHIN A 25' WETLAND BUFFER OR 75' STREAM BUFFER AREA. WP-90-129 APPROVED.
- "NO CLEARING, GRADING OR CONSTRUCTION IS PERMITTED WITHIN THE WETLAND OR STREAM BUFFERS EXCEPT AS APPROVED PER WAIVER PETITION, WP-90-129, APPROVED.



MASTER PLAN
SCALE: 1" = 600'

GENERAL PLAN NOTE:
THESE PLANS WERE PREPARED FOR PATHWAY CONSTRUCTION ONLY. PROPOSED TOT LOTS, PLAY MEADOWS AND OVER LOOK AREAS SHALL BE SUBMITTED AS SEPARATE S.D.P.'S PRIOR TO CONSTRUCTION OF EACH AREA. THESE PLANS WERE PREPARED FOR THE COLUMBIA PARK AND RECREATION ASSOCIATION. SITE PLAN REQUIREMENTS WERE BASED ON PREVIOUS MEETINGS AND AGREEMENTS AS DOCUMENTED PER THE ENCLOSED CORRESPONDENCE. PLEASE CONTACT THE HOWARD COUNTY DIVISION OF COMMUNITY PLANNING AND LAND DEVELOPMENT FOR MODIFICATIONS TO THE STANDARD S.D.P. PROCESS FOR C.A.'S TOT LOTS AND PATHWAYS.

- APPLICABLE DEPARTMENT OF PLANNING AND ZONING FILES FDP-181, PARTS 1 THRU VII; F-83-126; F-85-137; F-87-105; F-88-138; F-88-128; F-85-06; F-85-68; F-87-21; F-87-31; F-84-116; AND F-85-15.
- ALL SEDIMENT AND EROSION CONTROL SHALL BE IN ACCORDANCE WITH THE AGREEMENT MADE BETWEEN COLUMBIA ASSOCIATION AND HSCD DATED 3/2/87.
- A WAIVER HAS BEEN SUBMITTED FOR STORMWATER MANAGEMENT QUANTITY AND QUALITY CONTROL, APPROVED.
- A WAIVER HAS BEEN SUBMITTED FOR WORK WITHIN THE 100 YEAR FLOODPLAIN PER SEC 16.116 (G)(1)(2), APPROVED.
- THE FOLLOWING PERMITS SHALL APPLY TO PROPOSED CONSTRUCTION SHOWN ON THESE PLANS: CORP. OF ENGINEERS AND WATER QUALITY PERMIT NO. 88-1444-5 88-4190-5
- NO FILL MATERIAL WILL BE DEPOSITED IN WETLANDS, STREAM CHANNELS OR ASSOCIATED BUFFER AREAS.
- THE LIMIT OF DISTURBANCE FOR PATHWAY CONSTRUCTION SHALL BE RESTRICTED TO A 10 FOOT WIDE CORRIDOR FOR ALL ENCROACHMENTS WITHIN THE REQUIRED WETLAND / STREAM BUFFERS AS INDICATED ON THE SITE DEVELOPMENT PLAN.
- THE DEVELOPER SHALL IMPLEMENT AND MAINTAIN SEDIMENT AND EROSION CONTROL MEASURES (INCLUDING LIMITING THE DISTURBANCE TO EXISTING VEGETATION AND STEEP SLOPES
- ALL PROPOSED PATHWAY LOCATIONS SHALL BE FIELD STAKED AND APPROVED BY THE PROJECT ENGINEER. PATHWAYS SHALL BE LAID OUT 30' FROM EXISTING STREAM CHANNELS WHERE OPEN SPACE PROPERTY LIMITS PERMIT.
- DEMARCATATE THE LIMIT OF DISTURBANCE AREA ON THE SITE WITH A CONSTRUCTION FENCE PRIOR TO ANY CLEARING AND GRADING ACTIVITY FOR THE PATHWAY CONSTRUCTION.
- FUTURE PLANS OR BUILDING PERMITS SHALL REFERENCE WP-90-129, APPROVED.

APPROVED: FOR PUBLIC WATER, PUBLIC SEWERAGE SYSTEMS, STORM DRAINAGE SYSTEMS AND PUBLIC ROADS.
HOWARD COUNTY DEPARTMENT OF PUBLIC WORKS.

James M. Nelson 9/1/91
DIRECTOR DATE

Michael J. Kelly 8-10-91
CHIEF, BUREAU OF ENGINEERING, M-10/11/91 DATE

APPROVED: HOWARD COUNTY DEPARTMENT OF PLANNING AND ZONING.

Joseph H. Necker, Jr. 8/18/91
DIRECTOR DATE

James M. Nelson 8/12/91
CHIEF, DIVISION OF COMMUNITY PLANNING AND LAND DEVELOPMENT DATE

APPROVED: FOR PUBLIC WATER AND PUBLIC SEWERAGE SYSTEMS, HOWARD COUNTY HEALTH DEPARTMENT.

William J. Zand 8-11-91
COUNTY HEALTH OFFICER DATE

LISTING OF OPEN SPACE LOT AND PARCEL NUMBERS FOR AREAS OF PROPOSED PATHWAY CONSTRUCTION:

- OS LOT 1 - VHR, 3/2, Plat No. 5616
- OS LOT 12 - VHR, 3/8, Plat No. 6205
- OS LOT 39 - VHR, 3/11, Plat No. 6418
- OS LOT 44 - VHR, 3/14, Plat No. 7190
- OS LOT 47 - VHR, 3/10, Plat No. 6722
- OS LOT 66 - VHR, 3/12, Plat No. 6885
- OS LOT 73 - VHR, 3/7, Plat No. 6238
- OS LOT 78 - VHR, 3/9, Plat No. 6241, 6242
- OS LOT 96 - VHR, 4/1, Plat No. 7067
- OS LOT 148 - VHR, 3/13, Plat No. 7051
- OS LOT 149 - VHR, 3/13, Plat No. 7052
- OS LOT 150 - VHR, 3/13, Plat No. 7052

OWNER/DEVELOPER
COLUMBIA PARK & RECREATION ASSOCIATION
9861 BROKEN LAND PARKWAY
SUITE 300
COLUMBIA, MD. 21046
301-381-0020

BUILDING	STREET ADDRESS

SUBDIVISION NAME CLARY'S FOREST	SECTION/AREA SEE SHEET 1 OF 5
PLAT 1992	TAX/ZONE MAP/ELEC. DIST./CENSUS TR. 11, 12, 13, 14, 15, 16, 17, 18, 19, 20, 21, 22, 23, 24, 25, 26, 27, 28, 29, 30, 31, 32, 33, 34, 35, 36, 37, 38, 39, 40, 41, 42, 43, 44, 45, 46, 47, 48, 49, 50, 51, 52, 53, 54, 55, 56, 57, 58, 59, 60, 61, 62, 63, 64, 65, 66, 67, 68, 69, 70, 71, 72, 73, 74, 75, 76, 77, 78, 79, 80, 81, 82, 83, 84, 85, 86, 87, 88, 89, 90, 91, 92, 93, 94, 95, 96, 97, 98, 99, 100
WATER CODE N/A	SEWER CODE N/A

RESPONSIBLE PERSONNEL CERTIFICATION
"I HEREBY CERTIFY THAT ANY PERSONNEL INVOLVED IN THE CONSTRUCTION PROJECT WILL HAVE A CERTIFICATE OF ATTENDANCE FROM A DEPARTMENT OF NATURAL RESOURCES APPROVED TRAINING PROGRAM FOR THE CONTROL OF SEDIMENT AND EROSION BEFORE BEGINNING THE PROJECT."

Joseph H. Necker, Jr. DATE
SIGNATURE OF DEVELOPER (PRINT NAME BELOW)

CERTIFICATION BY THE ENGINEER
"I CERTIFY THAT THIS PLAN FOR EROSION AND SEDIMENT CONTROL REPRESENTS A PRACTICAL AND WORKABLE PLAN BASED ON MY PERSONAL KNOWLEDGE OF THE SITE CONDITIONS, AND THAT IT WAS PREPARED IN ACCORDANCE WITH THE REQUIREMENTS OF THE HOWARD SOIL CONSERVATION DISTRICT."

John M. Christman 8/6/90 DATE
SIGNATURE OF ENGINEER (PRINT NAME BELOW)

CERTIFICATION BY THE DEVELOPER
"I CERTIFY THAT ALL DEVELOPMENT AND OR CONSTRUCTION WILL BE DONE ACCORDING TO THIS PLAN OF DEVELOPMENT AND PLAN FOR EROSION AND SEDIMENT CONTROL AND I ALSO AUTHORIZE PERIODIC ON-SITE INSPECTION BY THE HOWARD SOIL CONSERVATION DISTRICT OR THEIR AUTHORIZED AGENTS, AS DEEMED NECESSARY."

Joseph H. Necker, Jr. 12-14-89 DATE
SIGNATURE OF DEVELOPER (PRINT NAME BELOW)

THIS DEVELOPMENT PLAN IS APPROVED FOR SOIL EROSION AND SEDIMENT CONTROL BY THE HOWARD SOIL CONSERVATION DISTRICT.

APPROVED: *Shuff Johnson* 9/2/90 DATE
HOWARD COUNTY

REVIEWED FOR HOWARD S.C.D. AND MEETS TECHNICAL REQUIREMENTS.

APPROVED: *James M. Nelson* 9/2/90 DATE
U.S. SOIL CONSERVATION SERVICE



no.	description	date
1	REVISED PER COUNTY COMMENTS	8/1

prepared by
RBA ENGINEERS • ARCHITECTS • PLANNERS
5560 STERNETT PLACE, SUITE 300
COLUMBIA, MARYLAND 21044
381/730-7990 621-6050

TITLE SHEET	SCALE AS SHOWN
CLARY'S FOREST NEIGHBORHOOD OPEN SPACE MASTER PLAN	DRAWN BY 9165
VILLAGE OF HICKORY RIDGE	CHECKED BY DATE 3/90
1 SHEET	6 OF

SEDIMENT AND EROSION CONTROL NOTES

- A MINIMUM OF 24 HOURS NOTICE MUST BE GIVEN TO THE HOWARD COUNTY OFFICE OF INSPECTION AND PERMITS PRIOR TO THE START OF ANY CONSTRUCTION. (992-2437)
- ALL VEGETATIVE AND STRUCTURAL PRACTICES ARE TO BE INSTALLED ACCORDING TO THE PROVISIONS TO THIS PLAN AND ARE TO BE IN CONFORMANCE WITH THE 1983 MARYLAND STANDARDS AND SPECIFICATIONS FOR SOIL EROSION AND SEDIMENT CONTROL.
- FOLLOWING THE INITIAL SOIL DISTURBANCE OR REDISTURBANCE, PERMANENT OR TEMPORARY STABILIZATION SHALL BE COMPLETE WITHIN (A) SEVEN (7) CALENDAR DAYS AS TO THE SURFACE OF ALL PERIMETER SLOPES, AND ALL SLOPES GREATER THAN 3 HORIZONTAL TO 1 VERTICAL (3:1) AND (B) FOURTEEN (14) DAYS AS TO ALL OTHER DISTURBED OR GRADED AREAS ON THE PROJECT SITE.
- ALL SEDIMENT TRAPS/BASIN SHOWN MUST BE FENCED AND WARNING SIGNS POSTED AROUND THEIR PERIMETER IN ACCORDANCE WITH VOLUME 1, CHAPTER 12 OF HOWARD COUNTY DESIGN MANUAL, STORM DRAINAGE.
- ALL DISTURBED AREAS MUST BE STABILIZED WITHIN THE TIME PERIOD SPECIFIED ABOVE IN ACCORDANCE WITH THE 1983 MARYLAND STANDARDS AND SPECIFICATIONS FOR SOIL EROSION AND SEDIMENT CONTROL FOR PERMANENT SEEDINGS (SEC. 51), SOIL (SEC. 54), TEMPORARY SEEDING (SEC. 50), AND MULCHING (SEC. 52). TEMPORARY STABILIZATION WITH MULCH ALONE CAN ONLY BE DONE WHEN RECOMMENDED SEEDING DATES DO NOT ALLOW FOR PROPER GERMINATION AND ESTABLISHMENT OF GRASSES.
- ALL SEDIMENT CONTROL STRUCTURES ARE TO REMAIN IN PLACE AND ARE TO BE MAINTAINED IN OPERATIVE CONDITION UNTIL PERMISSION FOR THEIR REMOVAL HAS BEEN OBTAINED FROM THE HOWARD COUNTY SEDIMENT CONTROL INSPECTOR.
- ANY SEDIMENT CONTROL PRACTICE WHICH IS DISTURBED BY GRADING ACTIVITY FOR PLACEMENT OF UTILITIES MUST BE REPAIRED ON THE SAME DAY OF DISTURBANCE.
- ADDITIONAL SEDIMENT CONTROLS MUST BE PROVIDED IF DEEMED NECESSARY BY THE HOWARD COUNTY DEPT. OF PUBLIC WORKS SEDIMENT CONTROL INSPECTOR.
- ON ALL SITES, DISTURBED AREAS IN EXCESS OF 2 ACRES APPROVAL OF THE INSPECTION AGENCY SHALL BE REQUESTED UPON COMPLETION OF INSTALLATION OF PERIMETER EROSION AND SEDIMENT CONTROLS, BUT BEFORE PROCEEDING WITH ANY OTHER EARTH DISTURBANCE OR GRADING. OTHER BUILDING OR GRADING INSPECTION APPROVALS MAY NOT BE AUTHORIZED UNTIL THIS INITIAL APPROVAL BY THE INSPECTION AGENCY IS MADE.
- REFER TO "1983 MARYLAND STANDARDS AND SPECIFICATIONS FOR SOIL EROSION AND SEDIMENT CONTROL" FOR THE STANDARD DETAILS AND DETAILED SPECIFICATIONS OF EACH PRACTICE SPECIFIED HEREIN.
- WITH THE APPROVAL OF THE SEDIMENT CONTROL INSPECTOR, MINOR FIELD ADJUSTMENTS CAN BE MADE TO INSURE THE CONTROL OF ANY SEDIMENT CHANGES IN SEDIMENT CONTROL PRACTICES REQUIRE PRIOR APPROVAL OF THE SEDIMENT CONTROL INSPECTOR AND THE HOWARD COUNTY SOIL CONSERVATION DISTRICT.
- ANY CHANGE TO THE GRADING PROPOSED ON THIS PLAN REQUIRES RE-APPROVAL TO HOWARD COUNTY SOIL CONSERVATION DISTRICT FOR APPROVAL.
- DUST CONTROL WILL BE PROVIDED FOR ALL DISTURBED AREAS. REFER TO 1983 MARYLAND STANDARDS AND SPECIFICATIONS FOR SOIL EROSION AND SEDIMENT CONTROL, PP 62.01 OR 62.02 FOR ACCEPTABLE METHODS AND SPECIFICATIONS FOR JUST CONTROL.
- ANY VARIATION FROM THE SEQUENCE OF OPERATIONS STATED ON THIS PLAN REQUIRES THE APPROVAL OF THE SEDIMENT CONTROL INSPECTOR AND THE HOWARD COUNTY SOIL CONSERVATION DISTRICT PRIOR TO THE INITIATION OF THE CHANGE.
- ANY DISTURBED EARTH LEFT IDLE FOR PERIODS EXCEEDING 14 DAYS SHALL BE STABILIZED ACCORDING TO TEMPORARY STABILIZATION SPECIFICATIONS.
- AT THE END OF EACH WORKING DAY ALL SEDIMENT CONTROL PRACTICE WILL BE INSPECTED AND LEFT IN OPERATIONAL CONDITION.
- THE DEVELOPER IS RESPONSIBLE FOR THE ACQUISITION OF ALL EASEMENTS, RIGHTS, AND/OR RIGHTS-OF-WAYS THAT MAY BE REQUIRED FOR THE SEDIMENT AND EROSION CONTROL PRACTICES, STORMWATER MANAGEMENT PRACTICES AND THE DISCHARGE OF STORMWATER ONTO OR ACROSS ADJACENT OR DOWNSTREAM PROPERTIES INCLUDED IN THIS PLAN. HE IS ALSO RESPONSIBLE FOR THE ACQUISITION OF ALL EASEMENTS, RIGHTS AND/OR RIGHTS-OF-WAYS THAT MAY BE REQUIRED FOR GRADING AND/OR WORK ON ADJACENT PROPERTIES INCLUDED IN THIS PLAN.
- THE SEDIMENT CONTROL APPROVALS ON THIS PLAN EXTEND ONLY TO AREAS AND PRACTICES IDENTIFIED AS PROPOSED WORK.
- THE APPROVAL OF THE PLAN FOR SEDIMENT AND EROSION CONTROL DOES NOT RELIEVE THE DEVELOPER/CONSULTANT FROM COMPLYING WITH ANY FEDERAL/STATE/COUNTY REQUIREMENTS APPERTAINING TO ENVIRONMENTAL ISSUES.

SEDIMENT CONTROL

- () PROVIDE THE FOLLOWING CERTIFICATION BLOCKS ON SEDIMENT CONTROL PLANS:
- () BY THE DEVELOPER:

"I/WE CERTIFY THAT ALL DEVELOPMENT AND/OR CONSTRUCTION WILL BE DONE ACCORDING TO THIS PLAN, AND THAT ANY RESPONSIBLE PERSONNEL INVOLVED IN THE CONSTRUCTION PROJECT WILL HAVE A CERTIFICATE OF ATTENDANCE FROM A DEPARTMENT OF ENVIRONMENT APPROVED TRAINING PROGRAM FOR THE CONTROL OF SEDIMENT AND EROSION BEFORE THE BEGINNING OF THE PROJECT. I ALSO AUTHORIZE PERIODIC ON SITE INSPECTION BY THE HOWARD SOIL CONSERVATION DISTRICT."

SIGNATURE OF DEVELOPER: DEANIS ELLIS DATE: 12-14-89
 PRINT NAME BELOW SIGNATURE

- OBTAIN GRADING PERMIT FROM HO. CO. DEPT. OF LICENSES AND PERMITS.
- NOTIFY MD DEPT OF ENVIRONMENT TEN (10) DAYS PRIOR TO COMMENCING WORK. WRITTEN NOTIFICATION IS TO BE FOLLOWED BY WRITTEN NOTICE WITHIN TEN (10) DAYS.
- THE HO. CO. BUREAU OF LICENSES, INSPECTIONS AND PERMITS AT LEAST 48 HOURS BEFORE ANY WORK BEGINS.
- CLEAR AND GRUB FOR SEDIMENT AND EROSION CONTROL MEASURES ONLY. 2 DAYS
- INSTALL STABILIZED CONSTRUCTION ENTRANCES. 1 DAY
- INSTALL SEDIMENT AND EROSION CONTROL MEASURES ASSOCIATED WITH BRIDGE CROSSING AREAS. INSTALL BRIDGES TO AVOID DISTURBANCE AT EXISTING STREAM CHANNELS. 5 DAYS
- INSTALL SILT FENCE ALONG THE PATH SECTION TO BE CONSTRUCTED. PLACE ON THE DOWNHILL SIDE OF THE PROPOSED PATH. IN ACCORDANCE WITH HO. CO. SOIL CONSERVATION DISTRICT DIVISION OF LICENSES AND PERMITS AND 1983 MARYLAND STANDARDS AND SPECIFICATIONS FOR SOIL EROSION AND SEDIMENT CONTROL. 2 DAYS
- NOTIFY HO. CO. DEPT. OF PERMITS AND LICENSES, SEDIMENT CONTROL DIVISION, UPON COMPLETION OF S&D INSTALLATION.
- ALL PROPOSED PATHWAY LOCATIONS SHALL BE FIELD STAKED AND APPROVED BY THE PROJECT ENGINEER. PATHWAYS SHALL BE LAID OUT 30' FROM EXISTING STREAM CHANNELS WHERE OPEN SPACE PROPERTY LIMITS PERMIT. 2 DAYS
- WITH THE APPROVAL OF HO. CO. DEPT. OF LICENSES AND PERMITS AND THE SEDIMENT CONTROL INSPECTOR, CLEAR AND GRUB AREAS FOR PATHWAY CONSTRUCTION 3 DAYS
- GRADE AREAS FOR PATHWAY CONSTRUCTION AS CLOSE TO EXISTING GRADER AS POSSIBLE TO MAINTAIN POSITIVE DRAINAGE. 3 DAYS
- MAINTAIN POSITIVE DRAINAGE TO SEDIMENT CONTROL STRUCTURES. NO SLOPES TO EXCEED 3:1 SLOPE. STABILIZE ROUGH GRADED AREAS. 2 DAYS
- STABILIZE ALL DISTURBED AREAS IMMEDIATELY FOLLOWING INITIAL SOIL DISTURBANCE AND WITHIN 14 DAYS.
- INSTALL BASE COURSE AND BITUMINOUS ASPHALT AS REQUIRED TO MAINTAIN POSITIVE DRAINAGE FLOW. PERMANENTLY STABILIZE ALL DISTURBED AREAS 10 DAYS ON EITHER SIDE OF PATHWAYS.
- AFTER OBTAINING PERMISSION FROM THE SEDIMENT CONTROL INSPECTOR, REMOVE ALL EROSION CONTROL DEVICES AND STABILIZE THOSE AREAS. 1 DAY

SEQUENCE OF CONSTRUCTION

RESPONSIBLE PERSONNEL CERTIFICATION

"I HEREBY CERTIFY THAT ANY RESPONSIBLE PERSONNEL INVOLVED IN THE CONSTRUCTION PROJECT WILL HAVE A CERTIFICATE OF ATTENDANCE FROM A DEPARTMENT OF NATURAL RESOURCES APPROVED TRAINING PROGRAM FOR THE CONTROL OF SEDIMENT AND EROSION BEFORE BEGINNING THE PROJECT."

SIGNATURE OF DEVELOPER: DEANIS ELLIS DATE: 12-14-89
 PRINT NAME BELOW SIGNATURE: DEANIS ELLIS (CA)

CERTIFICATION BY THE ENGINEER

"I CERTIFY THAT THIS PLAN FOR EROSION AND SEDIMENT CONTROL REPRESENTS A PRACTICAL AND WORKABLE PLAN BASED ON MY PERSONAL KNOWLEDGE OF THE SITE CONDITIONS AND THAT IT WAS PREPARED IN ACCORDANCE WITH THE REQUIREMENTS OF THE HOWARD SOIL CONSERVATION DISTRICT."

SIGNATURE OF ENGINEER: JOHN M. CHRISTMAN DATE: 8/6/90
 PRINT NAME BELOW SIGNATURE: JOHN M. CHRISTMAN P.E.

CERTIFICATION BY THE DEVELOPER

"I CERTIFY THAT ALL DEVELOPMENT AND/OR CONSTRUCTION WILL BE DONE ACCORDING TO THIS PLAN OF DEVELOPMENT AND PLAN FOR EROSION AND SEDIMENT CONTROL AND I ALSO AUTHORIZE PERIODIC ON-SITE INSPECTION BY THE HOWARD SOIL CONSERVATION DISTRICT OR THEIR AUTHORIZED AGENTS, AS DEEMED NECESSARY."

SIGNATURE OF DEVELOPER: DEANIS ELLIS DATE: 12-14-89
 PRINT NAME BELOW SIGNATURE: DEANIS ELLIS (CA)

"THIS DEVELOPMENT PLAN IS APPROVED FOR SOIL EROSION AND SEDIMENT CONTROL BY THE HOWARD SOIL CONSERVATION DISTRICT"

APPROVED: [Signature] DATE: _____

REVIEWED FOR HOWARD SCD AND MEETS TECHNICAL REQUIREMENTS

APPROVED: [Signature] DATE: _____

U.S. SOIL CONSERVATION SERVICE

revisions

no.	description	date
1	REVISED PER COUNTY "STANDARD"	8/1

prepared by

RBA ENGINEERS • ARCHITECTS • PLANNERS

5560 STERRETT PLACE, SUITE 300
 COLUMBIA, MARYLAND 21044
 301-730-7950 621-6050

SEDIMENT & EROSION CONTROL AND SITE DETAIL SHEET

CLARY'S FOREST NEIGHBORHOOD
 OPEN SPACE MASTER PLAN

VILLAGE OF HICKORY RIDGE

SCALE AS SHOWN	
DRAWN TR	CHECKED LDT
PROJ. NO 9165	DATE 3/2/90
5 SHEET	6

PERMANENT SEEDING NOTES

APPLY TO GRADED OR CLEARED AREAS NOT SUBJECT TO IMMEDIATE FURTHER DISTURBANCE WHERE A PERMANENT LONG-LIVED VEGETATIVE COVER IS NEEDED.

SEEDBED PREPARATION: LOOSEN UPPER THREE INCHES OF SOIL BY RAKING, DISCING OR OTHER ACCEPTABLE MEANS BEFORE SEEDING, IF NOT PREVIOUSLY LOOSENED.

SOIL AMENDMENTS: USE OF SOIL TESTS RECOMMENDATIONS, USE ONE OF THE FOLLOWING SCHEDULES:

- PREFERED - APPLY 2 TONS PER ACRE DOLOMITIC LIMESTONE (92 LBS/1000 SQ. FT.) AND 400 LBS PER ACRE 10-10-10 FERTILIZER (14 LBS/1000 SQ. FT.) BEFORE SEEDING. HARROW OR DISC INTO UPPER THREE INCHES OF SOIL AT TIME OF SEEDING. APPLY 400 LB. PER ACRE 30-0-0 UREAFORM FERTILIZER (9 LBS/1000 SQ. FT.)
- ACCEPTABLE - APPLY 2 TONS PER ACRE DOLOMITIC LIMESTONE (92 LBS/1000 SQ. FT.) BEFORE SEEDING. HARROW OR DISC INTO UPPER THREE INCHES OF SOIL.

SEEDING - FOR THE PERIODS MARCH 1 THRU APRIL 30, AND AUGUST 1 THRU OCTOBER 15, SEED WITH 60 LBS PER ACRE (14 LBS/1000 SQ. FT.) OF KENTUCKY 31 TALL FESCUE. FOR THE PERIOD MAY 1 THRU JULY 31, SEED WITH 60 LBS KENTUCKY 31 TALL FESCUE PER ACRE AND 2 LBS PER ACRE (0.5 LBS/100 SQ. FT.) OF WEEPING LOVEGRASS. DURING THE PERIOD OCTOBER 16 THRU FEBRUARY 28, PROTECT SITE BY ANCHORED STRAW MULCH AND SEED AS SOON AS POSSIBLE IN THE SPRING. (OPTION (C) SEED WITH 60 LBS/ACRE KENTUCKY 31 TALL FESCUE AND MULCH WITH 2 TONS/ACRE WELL ANCHORED STRAW.

MULCHING - APPLY 1 1/2 TO 2 TONS PER ACRE (70 TO 90 LBS/1000 SQ. FT.) OF UNROTTED SMALL GRAIN STRAW IMMEDIATELY AFTER SEEDING. ANCHOR MULCH IMMEDIATELY AFTER APPLICATION USING MULCH ANCHORING TOOL OR 218 GALLONS PER ACRE (5 GAL/1000 SQ. FT.) OF EMULSIFIED ASPHALT ON FLAT AREAS. ON SLOPES 8 FEET OR HIGHER, USE 348 GALLONS PER ACRE (8 GAL/1000 SQ. FT.) FOR ANCHORING.

MAINTENANCE - INSPECT ALL SEEDED AREAS AND MAKE NEEDED REPAIRS, REPLACEMENTS AND RESEEDINGS.

TEMPORARY SEEDING NOTES

APPLY TO GRADED OR CLEARED AREAS LIKELY TO BE REDISTURBED WHERE A SHORT-TERM VEGETATIVE COVER IS NEEDED.

SEEDBED PREPARATION: LOOSEN UPPER THREE INCHES OF SOIL BY RAKING, DISCING OR OTHER ACCEPTABLE MEANS BEFORE SEEDING, IF NOT PREVIOUSLY LOOSENED.

SOIL AMENDMENTS: APPLY 80 LBS PER ACRE 10-10-10 FERTILIZER (14 LBS/1000 SQ. FT.)

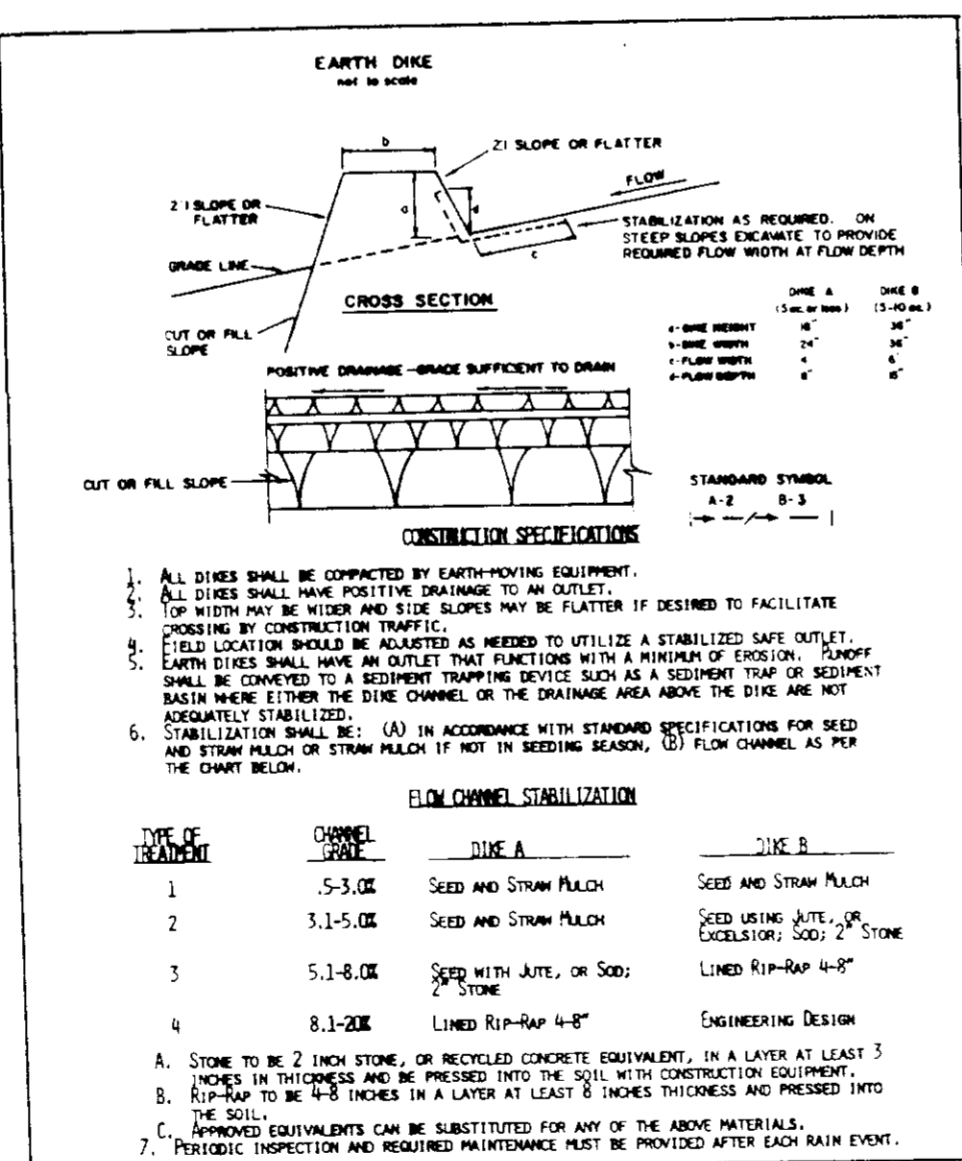
SEEDING - FOR THE PERIODS MARCH 1 THRU APRIL 30, AND AUGUST 15 THRU NOVEMBER 15, SEED WITH 2 1/2 BUSHEL PER ACRE OF ANNUAL RYE (3.2 LBS/1000 SQ. FT.) FOR THE PERIOD OF MAY 1 THRU AUGUST 14, SEED WITH 3 LBS PER ACRE OF WEEPING LOVEGRASS (.07 LBS/1000 SQ. FT.) FOR THE PERIOD OF NOVEMBER 16 THRU FEBRUARY 28, PROTECT SITE BY APPLYING 2 TONS PER ACRE OF WELL ANCHORED STRAW MULCH AND SEED AS SOON AS POSSIBLE IN THE SPRING, OR USE SOO.

MULCHING - APPLY 1 1/2 TO 2 TONS PER ACRE (70 TO 90 LBS/1000 SQ. FT.) OF UNROTTED SMALL GRAIN STRAW IMMEDIATELY AFTER SEEDING. ANCHOR MULCH IMMEDIATELY AFTER APPLICATION USING MULCH ANCHORING TOOL OR 218 GALLONS PER ACRE (5 GAL/1000 SQ. FT.) OF EMULSIFIED ASPHALT ON FLAT AREAS. ON SLOPES 8 FEET OR HIGHER, USE 348 GALLONS PER ACRE (8 GAL/1000 SQ. FT.) FOR ANCHORING. REFER TO THE 1983 MARYLAND STANDARDS AND SPECIFICATIONS FOR SOIL EROSION AND SEDIMENT CONTROL FOR RATE AND METHODS NOT COVERED.

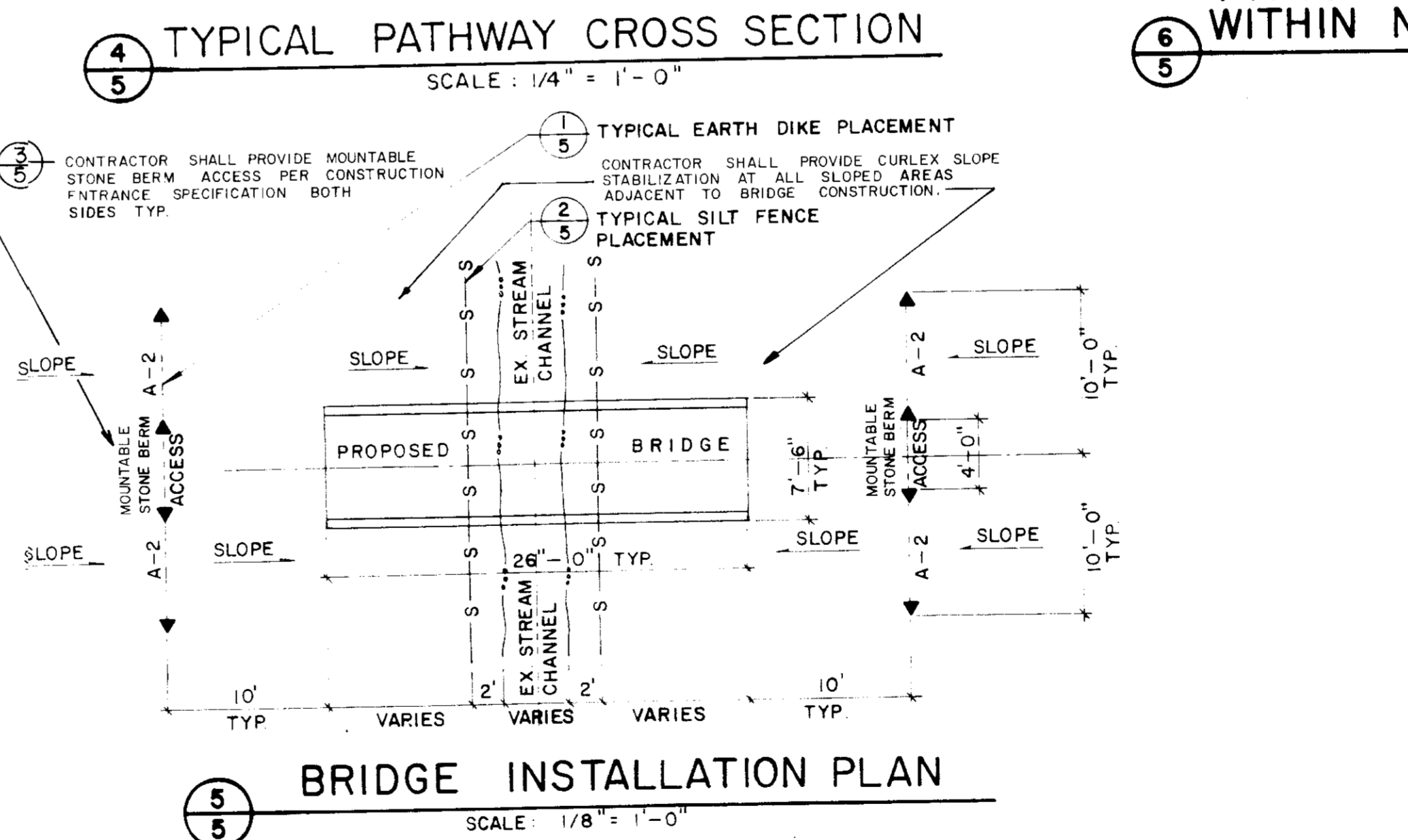
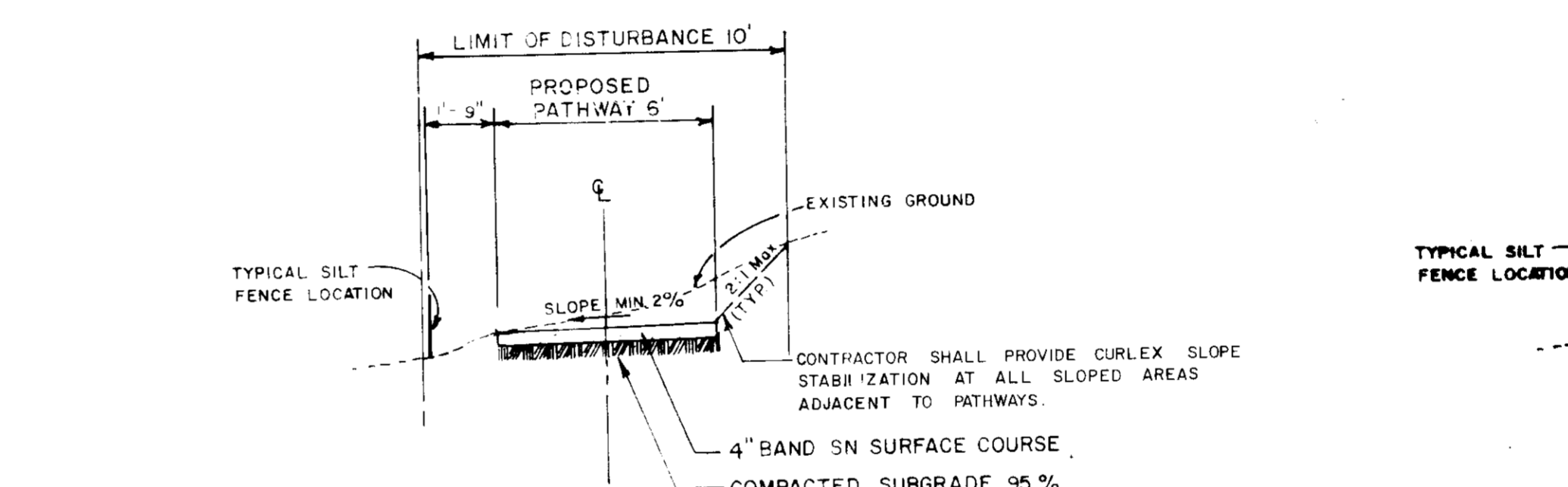
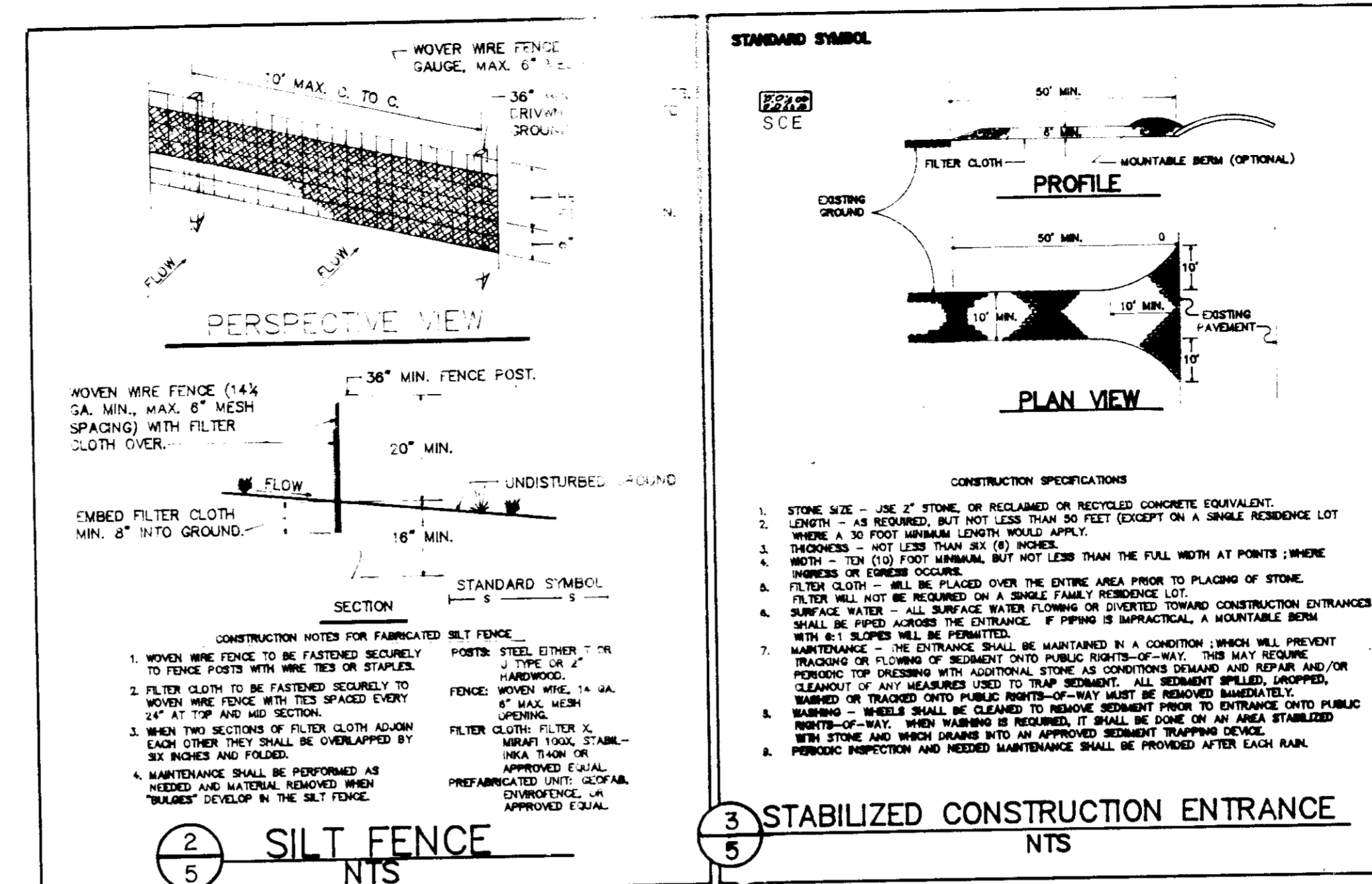
REFER TO THE 1983 MARYLAND STANDARDS AND SPECIFICATIONS FOR SOIL EROSION AND SEDIMENT CONTROL FOR RATE AND METHODS NOT COVERED.

A. SITE ANALYSIS:

- PROPOSED PATHWAY 21,900 LF TOTAL, 131,400 SF PAVED AREA.
- PROPOSED BRIDGE CROSSING 11' TOTAL.
- FUTURE TOT LOT 5' TOTAL.
- FUTURE PLAY MEADOW 1' TOTAL.
- FUTURE SITTING AREA AT OVERLOOK 2' TOTAL.
- TOTAL DISTURBED AREA PATHWAY CONSTRUCTION = 21,900 L.F. x 10' W = 219,000 SF OR 5.027 AC.
- TOTAL CUT 1975 CU CONTRACTOR SHALL TRANSPORT EXCESS SPOL MATERIAL TO THE ALPHA RIDGE LANDFILL 2350 MARRIOTTVILLE ROAD MARRIOTTVILLE, MD. 21163 (301) 442-1360



EARTH DIKE



APPROVED: FOR PUBLIC WATER, PUBLIC SEWERAGE SYSTEMS, STORM DRAINAGE SYSTEMS AND PUBLIC ROADS. HOWARD COUNTY DEPARTMENT OF PUBLIC WORKS.	DIRECTOR _____ DATE _____
CHIEF, BUREAU OF ENGINEERING	DATE _____
APPROVED: HOWARD COUNTY DEPARTMENT OF PLANNING AND ZONING	DIRECTOR _____ DATE _____
CHIEF, DIVISION OF COMMUNITY PLANNING AND LAND DEVELOPMENT	DATE _____
APPROVED: FOR PUBLIC WATER AND PUBLIC SEWERAGE SYSTEMS, HOWARD COUNTY HEALTH DEPARTMENT.	COUNTY HEALTH OFFICER _____ DATE _____

APPROVED: _____ DATE: 6-28-90

OWNER/DEVELOPER COLUMBIA PARK & RECREATION ASSOCIATION 9861 BROKEN LAND PARKWAY SUITE 300 COLUMBIA, MD 21046 301-381-0020	
ADDRESS CHART	
BUILDING	STREET ADDRESS
SUBDIVISION NAME CLARY'S FOREST	SECTION/AREA LOT/PARCEL SEE SHEET 1 OF 5
PLAT 1992	BLOCK/ZONE 14/105
TAX/ZONE MAP/ELEC DIST 35 5	DATE 6-25-90
WATER CODE N/A	SEWER CODE N/A

SDP-90-183

