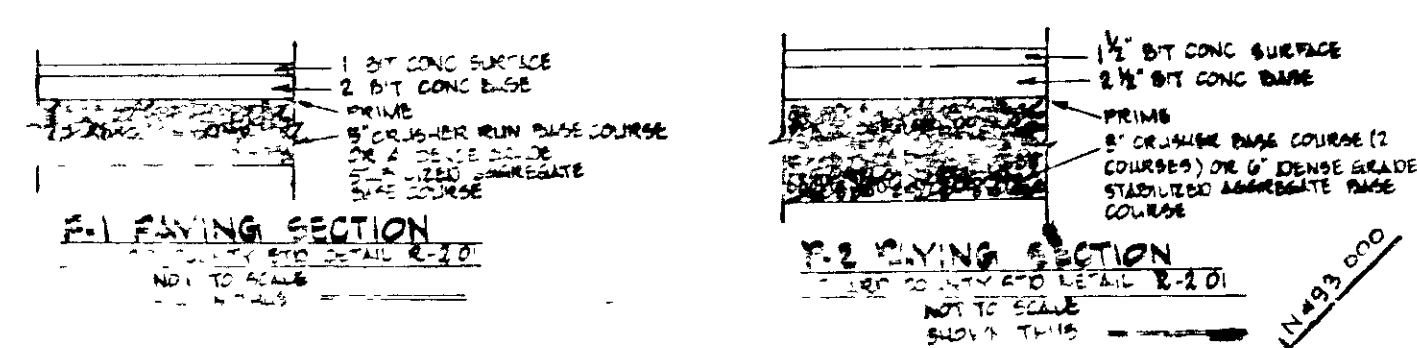



VICINITY MAP
SCALE 1"=2000'

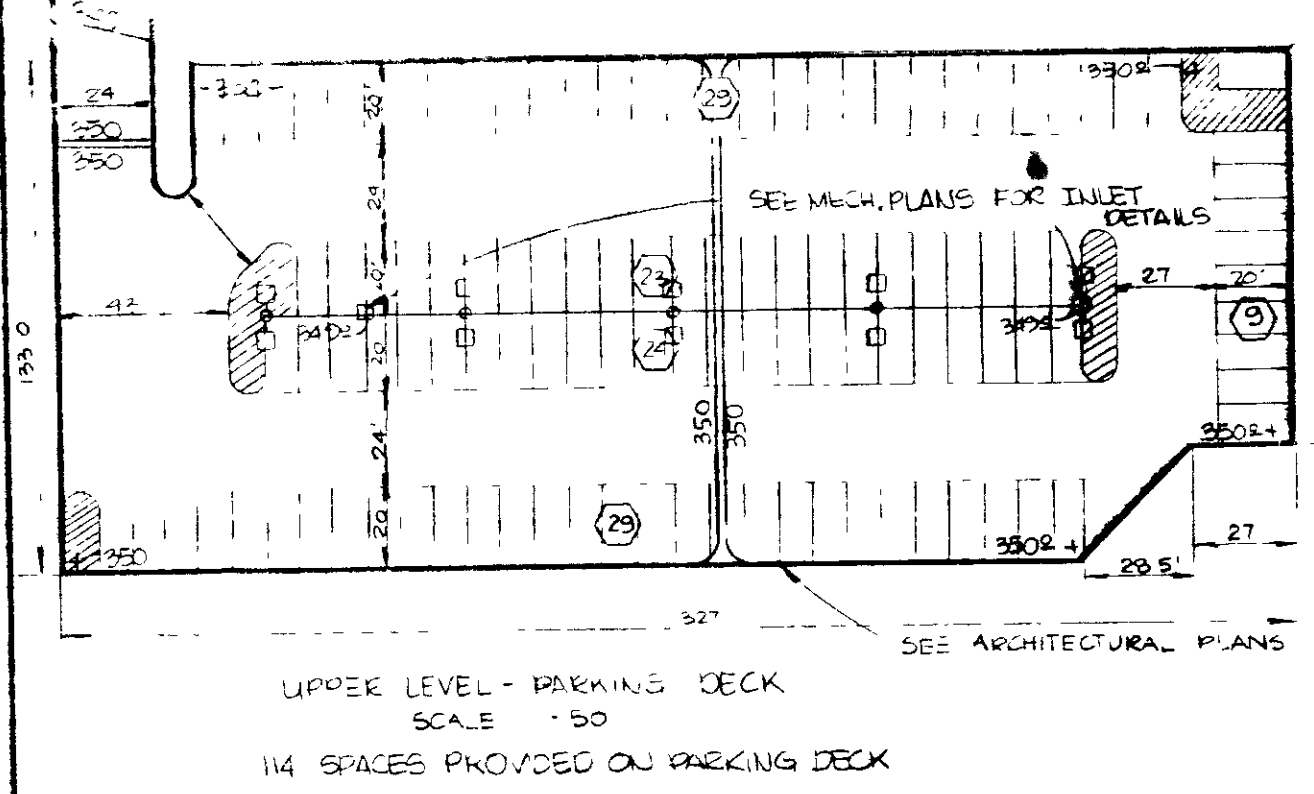
BENCH MARKS:
 WR & A B M #2 ELEV. 905.28
 RR SPIKE IN BASE OF 14" COPULAR, 90' (S) RIGHT OF & ALEXANDER BELL DRIVE PT STA 11+25.93
 WR & A B M #3 ELEV. 929.86
 TOP BOLT @ TOP OLD LIGHT POST FOOTER, 149' OF & COLUMBIA GATEWAY DRIVE STA 11+50

- LEGEND**
- PROPERTY LINE
 - BUILDING RESTRICTION LINE
 - EASEMENTS
 - EX GROUND
 - PROP GRADE
 - EX CURB & GUTTER
 - PROP CURB & GUTTER
 - EX WATER
 - PROP WATER
 - EX SANITARY SEWER
 - PROP SANITARY SEWER
 - EX STORM DRAINS
 - PROP STORM DRAINS
 - PROP HANDICAPPED PARKING
 - HANDICAPPED RAMP DETAIL
 - NUMBER OF PARKING SPACES
 - PROP SIDEWALKS
 - PAVING P-1
 - PAVING P-2
 - PAVING P-3
 - SOIL BORING LOCATION
 - PROP DOUBLE LIGHT FIXTURE
 - PROP SINGLE LIGHTING FIXTURE



These plans have been reviewed for the Howard Soil Conservation District and the technical requirements for small pond construction, soil erosion and sediment control.

U.S. Soil Conservation Service Date
 These plans for small pond construction, soil erosion and sediment control meet the requirements of Howard Soil Conservation District.
 Approved: *Stephen K. ...* 4/16/88
 Howard Soil Conservation District Date



APPROVED: For public water and public sewerage systems
 Howard County Health Department.
 County Health Officer Date
 Approved: *...* 4-26-88
 Howard County Office of Planning & Zoning.

Director Date
 Chief Division of COMMUNITY PLANNING AND LAND DEVELOPMENT Date
 Approved: For public water and public sewerage storm drainage systems and public roads Howard County Department of Public Works.
 Director Date
 Chief Bureau of Engineering Date

ADDRESS CHART

BUILDING #	STREET ADDRESS
A	6700 ALEXANDER BELL DRIVE

SUBDIVISION NAME	SECT./AREA	LOT/PARCEL #
COLUMBIA GATEWAY		PARCEL C
PLAT # OR L/E BLOCK #	ZONE/TAX/ZONE MAP	ELAND, DIST. CENSUS TRACT
6766 & 6767 24	M-1 36	6065-02
WATER CODE	E-06	SEWER CODE 3390000

NOTE 1:
 THIS PLAN IS A REVISION TO SDP 87-49
 SEE ALSO SDP # 87-100
 SDP # 88-304
 SDP # 88-125

3-24-88

PLAN
SCALE: 1"=50'

GEORGE WILLIAM STEPHENS, JR. AND ASSOCIATES, INC.
 CIVIL ENGINEERS & LAND SURVEYORS
 303 ALLEGHENY AVENUE
 TOWSON, MARYLAND 21286
 (410) 288-2100

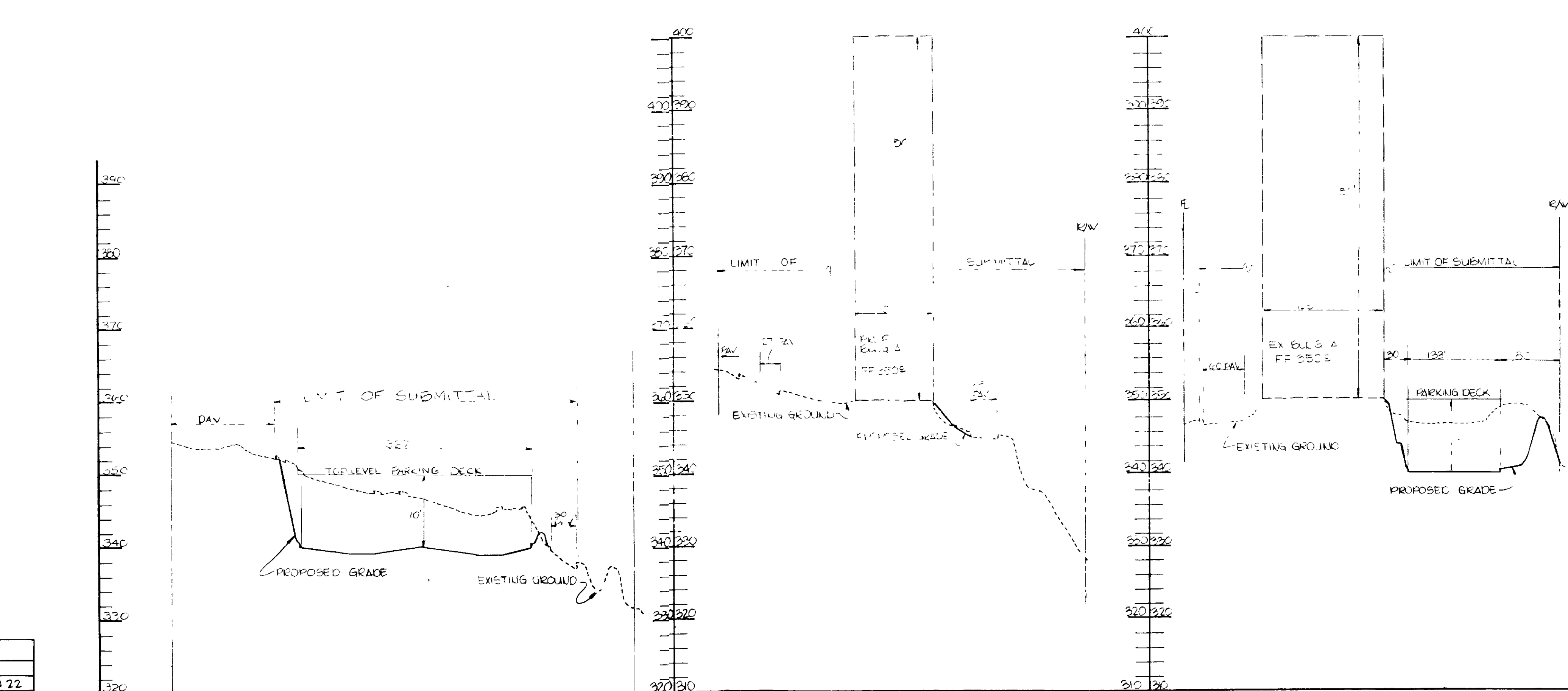
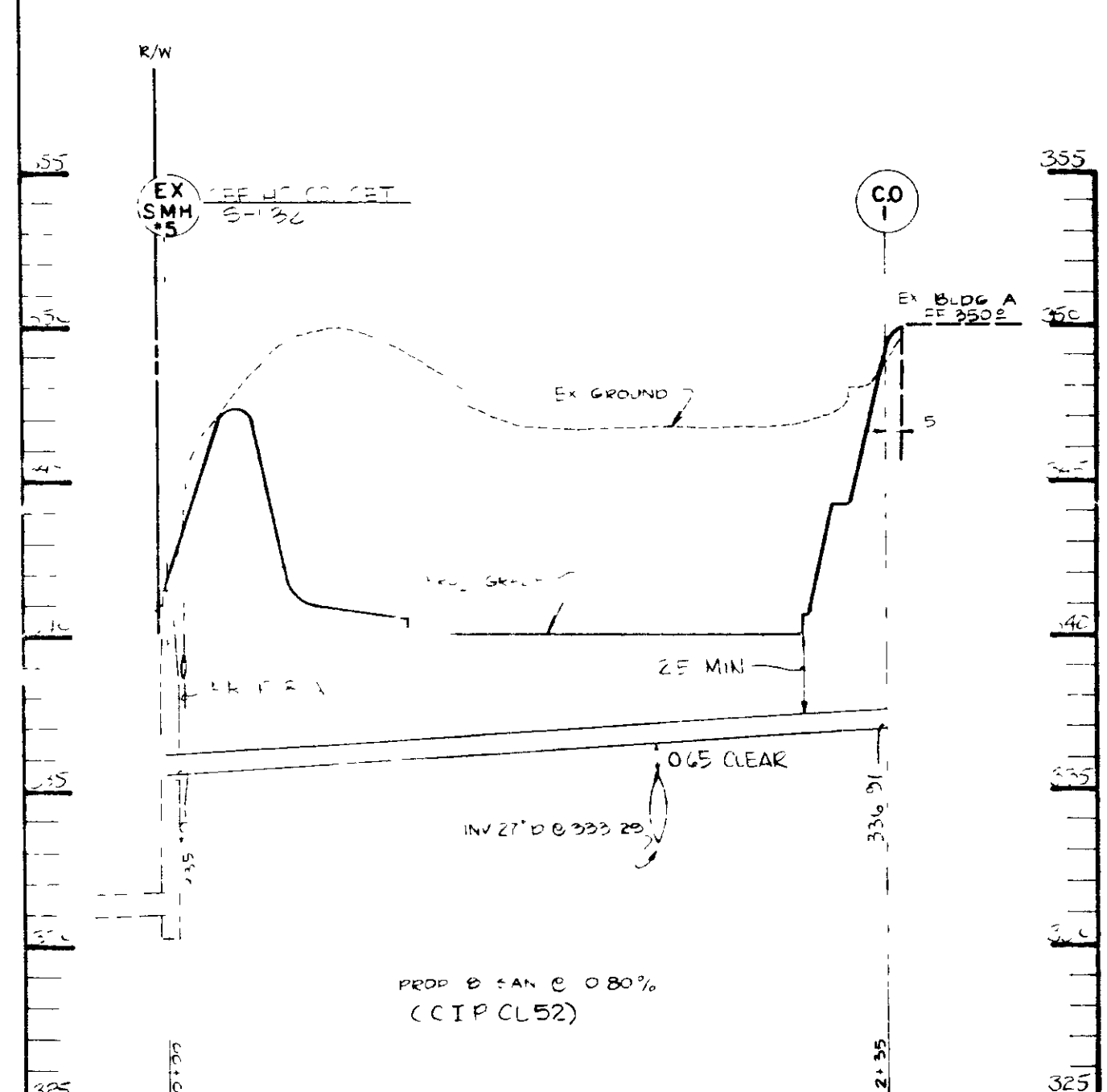
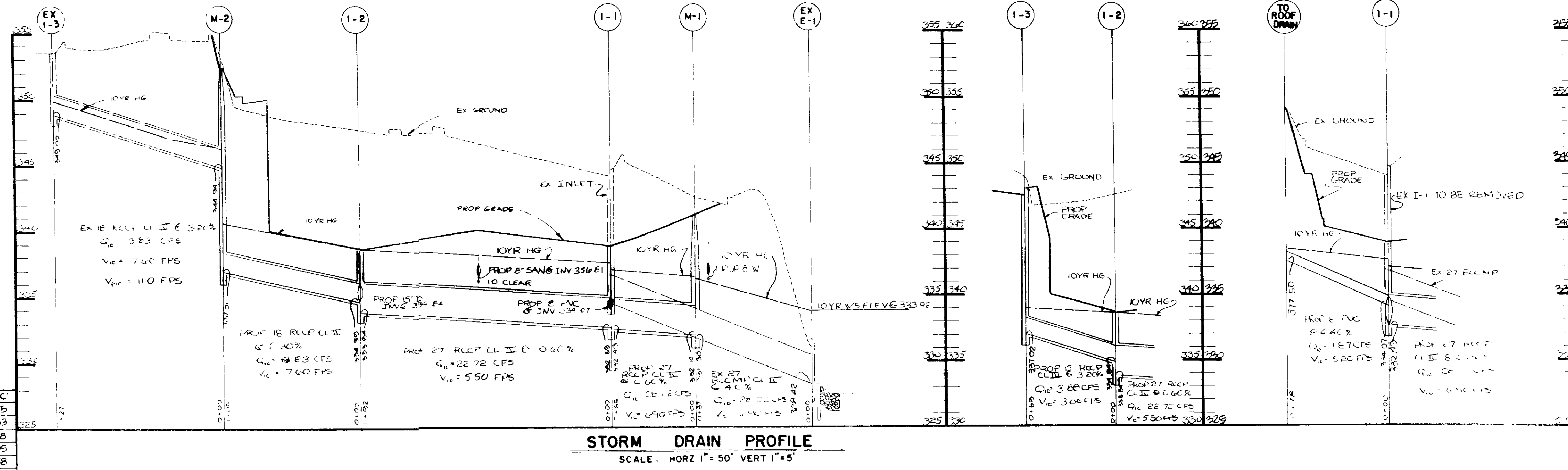
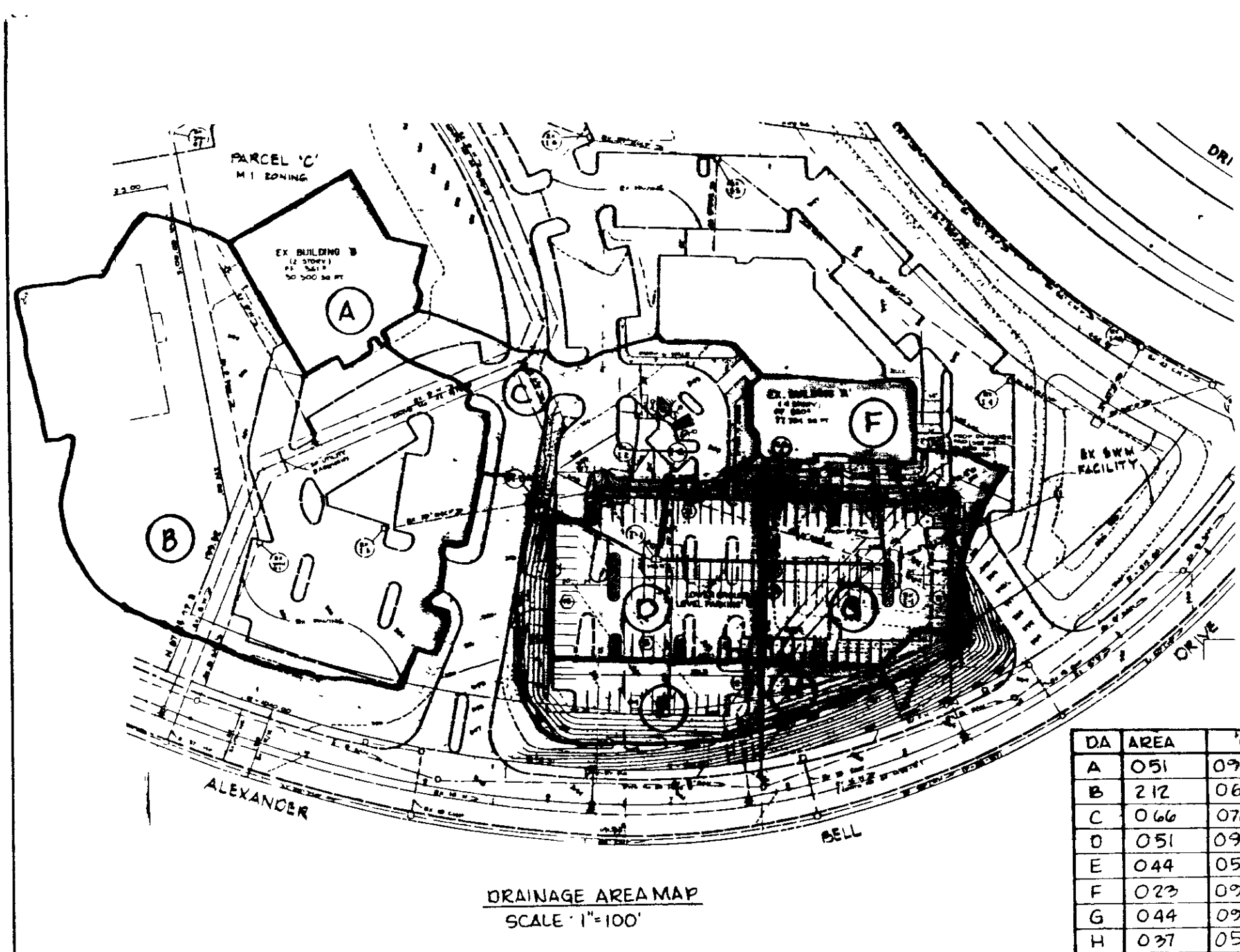
ENGINEER'S CERTIFICATE
 I CERTIFY THAT THIS PLAN FOR S.W. FACILITY CONSTRUCTION, SEDIMENT AND SEDIMENT CONTROL REPRESENTS A PRACTICAL AND WORKABLE PLAN BASED ON MY PERSONAL KNOWLEDGE OF THE SITE CONDITIONS. THIS PLAN WAS PREPARED BY ACCORDANCE WITH THE REQUIREMENTS OF THE HOWARD SOIL CONSERVATION DISTRICT. I HAVE NOTIFIED THE DEVELOPER THAT HE MUST PROVIDE THE HOWARD SOIL CONSERVATION DISTRICT WITH A "AS-BUILT" PLAN OF THE S.W. FACILITY SYSTEM BY DATE OF COMPLETION.
 Signature: *George W. Stephens, Jr.*
 DATE: 4/16/88

OWNER / DEVELOPER
M.O.R. XUY PARTNERSHIP
 C/O MANEKIN CORPORATION
 10720 OLD COLUMBIA ROAD
 COLUMBIA, MARYLAND 21046
 (301) 998-6767

DEVELOPER'S CERTIFICATE
 I CERTIFY THAT ALL DEVELOPMENT AND/OR CONSTRUCTION SHALL BE DONE ACCORDING TO THESE PLANS AND THAT MY RESPONSIBLE SUPERVISOR EMPLOYED IN THE CONSTRUCTION PROJECT WILL HAVE A CERTIFICATE OF ATTENDANCE BY A DEPARTMENT OF NATURAL RESOURCES APPROVED PROGRAM FOR THE CONTROL OF SEDIMENT AND EROSION BEFORE BEGINNING THE PROJECT. I ALSO AUTHORIZE FURNISHING OF THE PROTECTION BY THE HOWARD SOIL CONSERVATION DISTRICT TO THEIR AUTHORIZED PERSONNEL AS SET FORTH NECESSARY. DEVIATION FROM THIS PLAN WILL NOT BE MADE WITHOUT THE WRITTEN APPROVAL OF THE HOWARD SOIL CONSERVATION DISTRICT. I WILL PROVIDE THE HOWARD SOIL CONSERVATION DISTRICT WITH A "AS-BUILT" PLAN OF THE S.W. FACILITY SYSTEM BY DATE OF COMPLETION.
 Signature: *...*
 DATE: 4/16/88

DESIGNED: N.B.
 DRAWN: K.B./J.W.
 CHECKED: N.B.

SITE PLAN
 -FOR-
PROPOSED OFFICE AND RESEARCH DEVELOPMENT PARK
COLUMBIA GATEWAY - PARCEL C
 BUILDING A & ADJACENT PARKING DECK
 HOWARD COUNTY, MD. TAX MAP # 82 & 749
 ELECTION DISTRICT # 2
 SCALE AS SHOWN
 FEBRUARY 24 1988
 SHEET 1 OF 2
 SDP-88-125



DIVISION OF PLANNING
DATE **3-24-88**

APPROVED: *Alphonse J. Spade* 4/15/88
HOWARD SOIL CONSERVATION DISTRICT

APPROVED: *John D. ...* 7-26-88
COUNTY HEALTH OFFICER

APPROVED: *William ...* 5/2/88
CHIEF DIVISION OF COMMUNITY PLANNING & LAND DEVELOPMENT

APPROVED: *James ...* 4-14-88
DIRECTOR

APPROVED: *William ...* 4-14-88
CHIEF BUREAU OF ENGINEERING

REFERENCE: SDP 87-49, SDP 87-140, SDP 88-56, SDP 88-129

INLET SCHEDULE

NO.	TYPE	TOP ELEV.	INV. IN	INV. OUT	REMARKS
I-1	S COMB	338.70	332.69	332.49	SEE HO CO DET 804.22
I-2	S COMB	338.70	334.59	333.84	SEE HO CO DET 804.22
E-2	S COMB	347.50	-	337.02	SEE HO CO DET 804.22

* TOP OF GRATE ELEV.

MANHOLE SCHEDULE

NO.	TYPE	TOP ELEV.	INV. IN	INV. OUT	REMARKS
M-1	BRICK MANHOLE	341.20	332.10	331.90	SEE HO CO DET G-5.01
M-2	BRICK MANHOLE	352.50	344.94	344.70	SEE HO CO DET G-5.01

GEORGE WILLIAM STEPHENS, JR. AND ASSOCIATES, INC.
ENGINEERS & LAND SURVEYORS
303 ALLEGHENY AVENUE
TOWSON, MARYLAND 21284
(301) 825-8120

ENGINEER'S CERTIFICATE
I CERTIFY THAT THIS PLAN FOR S.W.M. FACILITY CONSTRUCTION, EROSION AND SEDIMENT CONTROL REPRESENTS A PRACTICAL AND WORKABLE PLAN BASED ON MY PERSONAL KNOWLEDGE OF THE SITE CONDITIONS. THIS PLAN WAS PREPARED IN ACCORDANCE WITH THE REQUIREMENTS OF THE HOWARD SOIL CONSERVATION DISTRICT. I HAVE NOTIFIED THE DEVELOPER THAT HE MUST PROVIDE THE HOWARD SOIL CONSERVATION DISTRICT WITH A RED-LINED "AS-BUILT" OF THE S.W.M. FACILITY WITHIN 60 DAYS OF COMPLETION.

ENGINEER: *William ...*
REG NO. 8920 DATE: 4-17-88

OWNER / DEVELOPER
M.O.R. XII PARTNERSHIP
C/O MANEKIN CORPORATION
10270 D.D. COLUMBIA ROAD
COLUMBIA, MARYLAND 21046
(301) 275-6767

DEVELOPER'S CERTIFICATE
I CERTIFY THAT ALL DEVELOPMENT AND/OR CONSTRUCTION WILL BE DONE ACCORDING TO THESE PLANS AND THAT ANY RESPONSIBLE PERSONNEL INVOLVED IN THE CONSTRUCTION PROJECT WILL HAVE A CERTIFICATE OF ATTENDANCE AT A DEPT. OF NATURAL RESOURCES APPROVED PROGRAM FOR THE CONTROL OF SEDIMENT AND EROSION BEFORE BEGINNING THE PROJECT. I ALSO AUTHORIZE PERIODIC ON-SITE INSPECTION BY THE HOWARD SOIL CONSERVATION DISTRICT OR THEIR AUTHORIZED AGENTS AS ARE DEEMED NECESSARY. DEVIATION FROM THIS PLAN WILL NOT BE MADE UNLESS AUTHORIZED BY THE HOWARD SOIL CONSERVATION DISTRICT. I WILL PROVIDE THE HOWARD SOIL CONSERVATION DISTRICT WITH A RED-LINE "AS-BUILT" OF THE S.W.M. FACILITY WITHIN 60 DAYS OF COMPLETION.

DEVELOPER: *William ...* DATE: 4-17-88

DESIGNED: N.B.
DRAWN: J.W./R.T.
CHECKED: N.B.

PROFILES & DETAILS
-FOR-
PROPOSED OFFICE AND RESEARCH DEVELOPMENT PLANK
COLUMBIA GATEWAY - PARCEL C
BUILDING A + ADJACENT PARKING DECK
TAX MAP 442 & 45
HOWARD COUNTY, MD
SCALE AS SHOWN
#N 05486

ELECTION DISTRICT #6
FEBRUARY 24 1988
SHEET 2 OF 5
SDP-88-153

