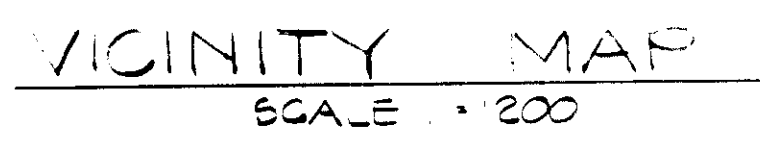
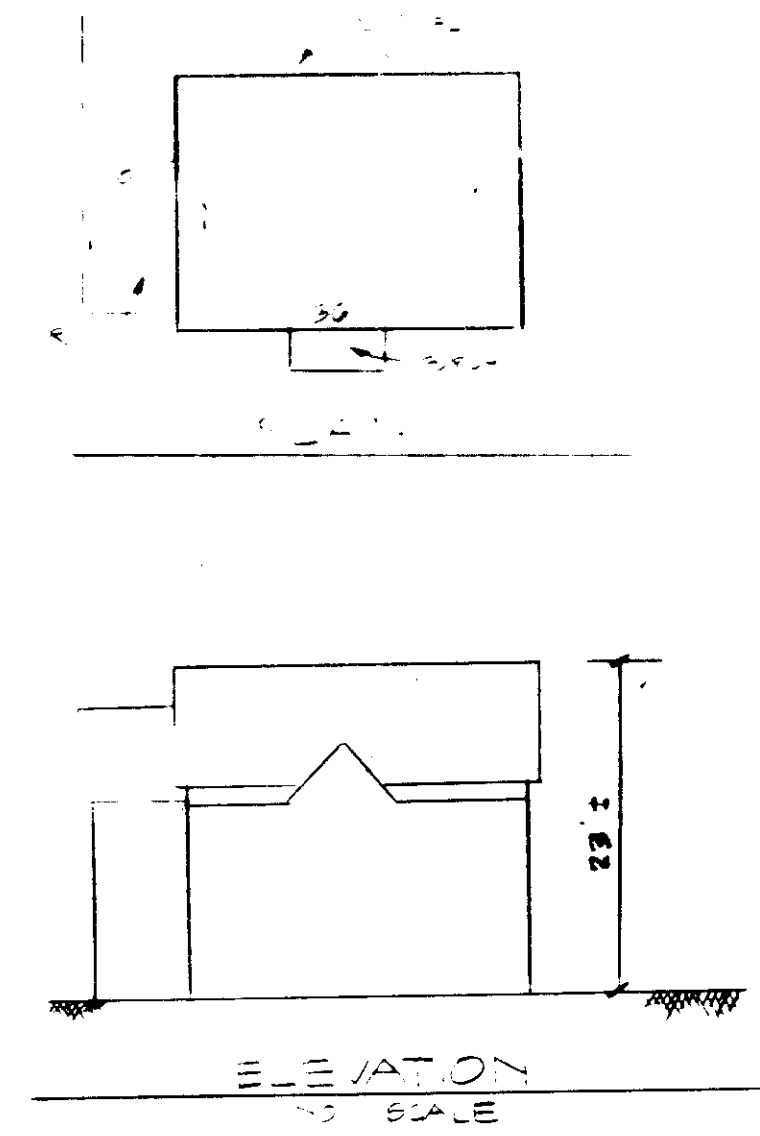
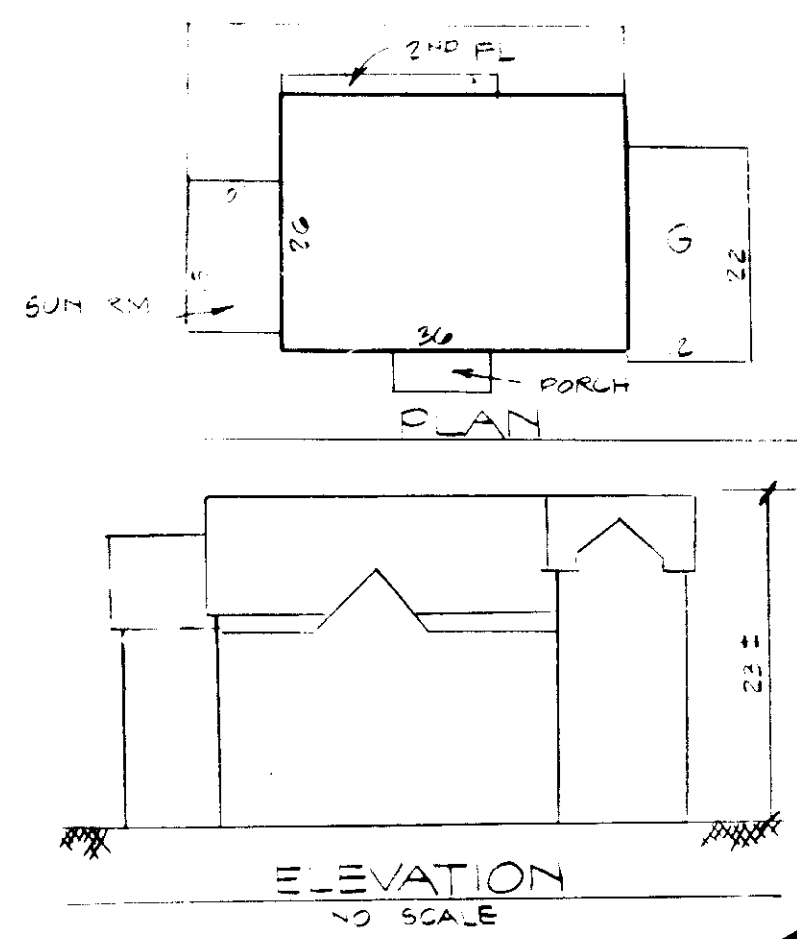
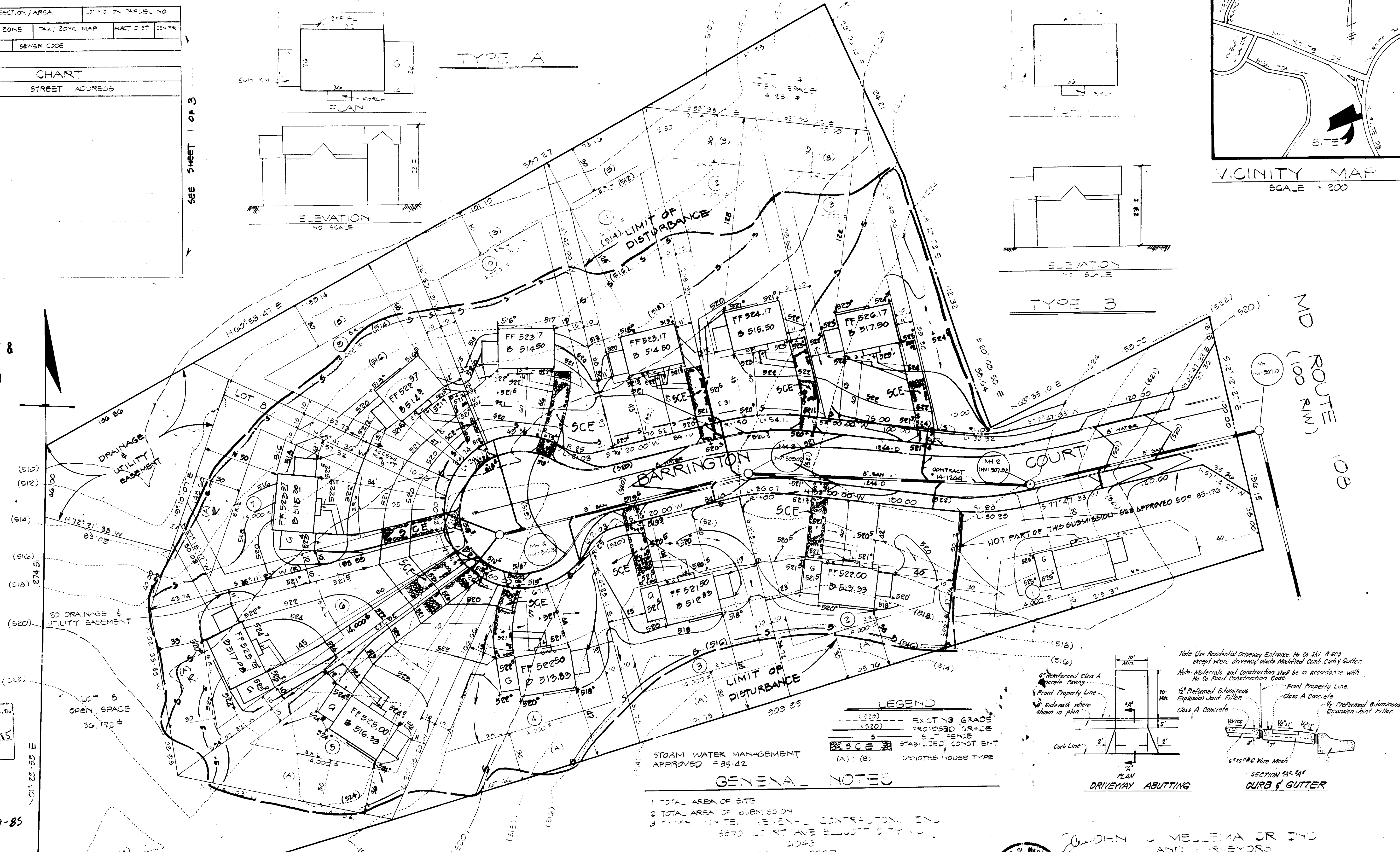


SUBDIVISION NAME		SECTION / AREA		LOT NO OR PARCEL NO	
FLAT NO OR L/P		BLOCK NO	ZONE	TAX / ZONE MAP	ELECT DIST CENTER
WATER CODE		SEWER CODE			

ADDRESS CHART	
LOT NUMBER	STREET ADDRESS
1	
2	
3	
4	
5	
6	
7	
8	
9	
10	
11	
12	
13	



APPROVED
DIVISION OF LAND DEVELOPMENT &
ZONING ADMINISTRATION
HOWARD COUNTY, MARYLAND
DATE 7-12-85



Reviewed for Howard S.C.D.
and meets Technical Requirements
Signature [Signature] Date 8/1/85
U.S. Soil Conservation Service

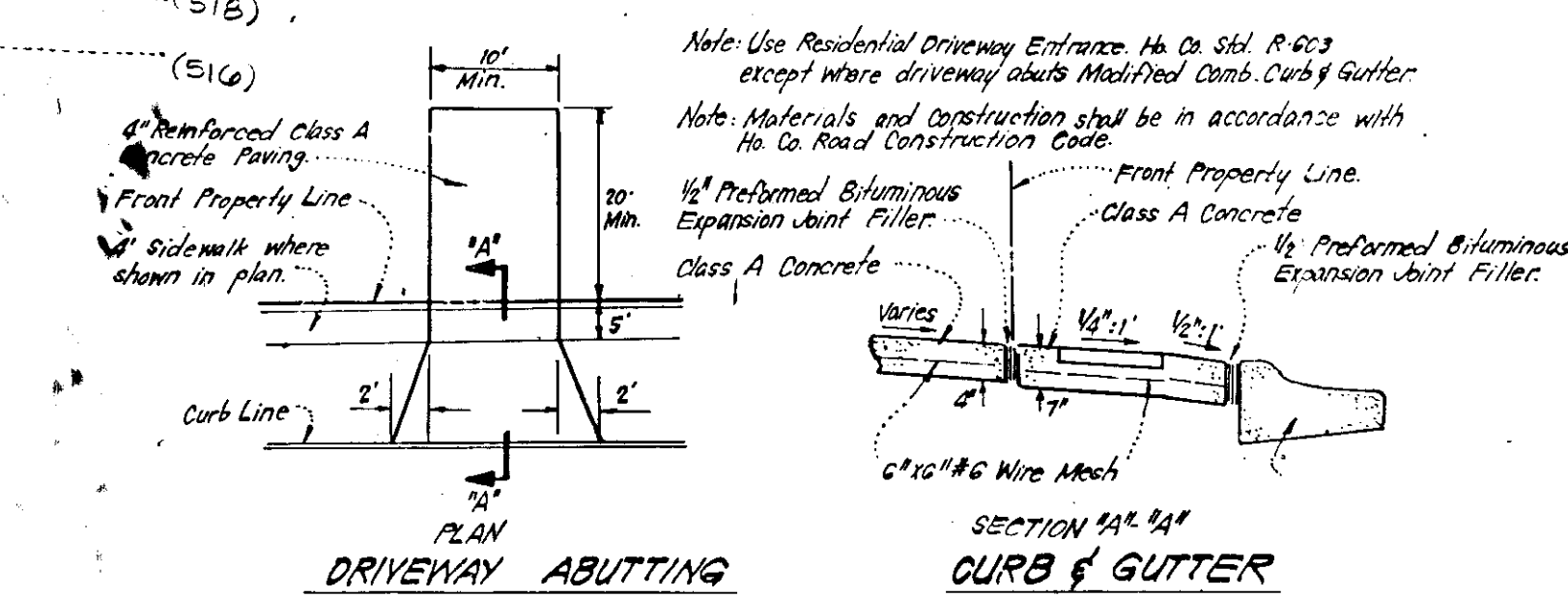
THIS DEVELOPMENT PLAN IS APPROVED
FOR SOIL EROSION AND SEDIMENT
CONTROL BY THE HOWARD SOIL
CONSERVATION DISTRICT.
Approved [Signature] Date 8-9-85
Howard S.C.D.

GENERAL NOTES

- TOTAL AREA OF SITE
- TOTAL AREA OF SUBMISSION
- INDEX UNITS GENERAL CONSTRUCTIONS IN 8870 COURT AVE ELICOTT CITY MD 21043 301-461-2227
- DEED REF -
- PLAT REF 317, TAX MAP 30 ZONE MAP 30
- ZONING CLASSIFICATION R-20
- SITE USE SINGLE FAMILY DETACHED
- LAND CALCULATIONS
A BLDG COVERAGE 13830±
B OPEN GRADE 5060±
- NO OF LOTS SHOWN 11
- ALL ROADWAYS ARE EXISTING
ANY DAMAGE TO COUNTY OWNED R/W OR PAVING SHALL BE CORRECTED AT CONTRACTORS EXPENSE
- THE CONTRACTOR SHALL NOTIFY THE CONSTRUCTION INSPECTION/SURVEY DIVISION 24 HRS. IN ADVANCE OF WORK @ 392-1247

LEGEND

- (510) EXIST'G GRADE
- (520) PROPOSED GRADE
- FENCE
- STABILIZED CONST ENT
- (A) : (B) DENOTES HOUSE TYPE



NOTE: EACH LOT TO HAVE STABILIZED CONSTRUCTION ENTRANCE (SCE) AS SHOWN. SEE SHEET 3 OF 3 FOR SEQUENCE OF CONSTRUCTION

APPROVED: FOR PUBLIC WATER, PUBLIC SEWERAGE AND STORM DRAINAGE SYSTEMS AND ROADS
HOWARD COUNTY DEPARTMENT OF PUBLIC WORKS
[Signature] 8-21-85 DATE
DIRECTOR
[Signature] 8-21-85 DATE
CHIEF, BUREAU OF ENGINEERING

APPROVED: HOWARD COUNTY OFFICE OF PLANNING AND ZONING
[Signature] 8-26-85 DATE
PLANNING DIRECTOR
[Signature] 8-26-85 DATE
CHIEF, DIVISION OF LAND DEVELOPMENT AND ZONING ADMINISTRATION
APPROVED: FOR PUBLIC WATER AND SEWERAGE SYSTEMS
HOWARD COUNTY HEALTH DEPARTMENT
[Signature] 8-23-85 DATE
COUNTY HEALTH OFFICER

SEDMENT CONTROL
SITE DEVELOPMENT PLAN
BARRINGTON WOODS
LOTS 2-14
6TH ELECTION DISTRICT - HOWARD CO MD
SCALE 1:30
APRIL, 1985
SHEET 2 OF 3

