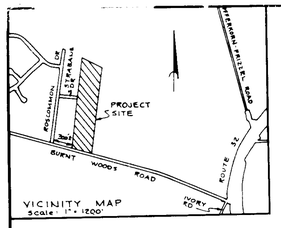

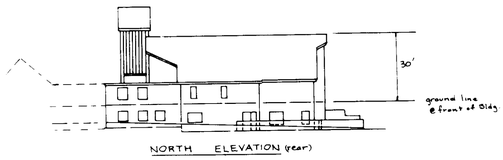

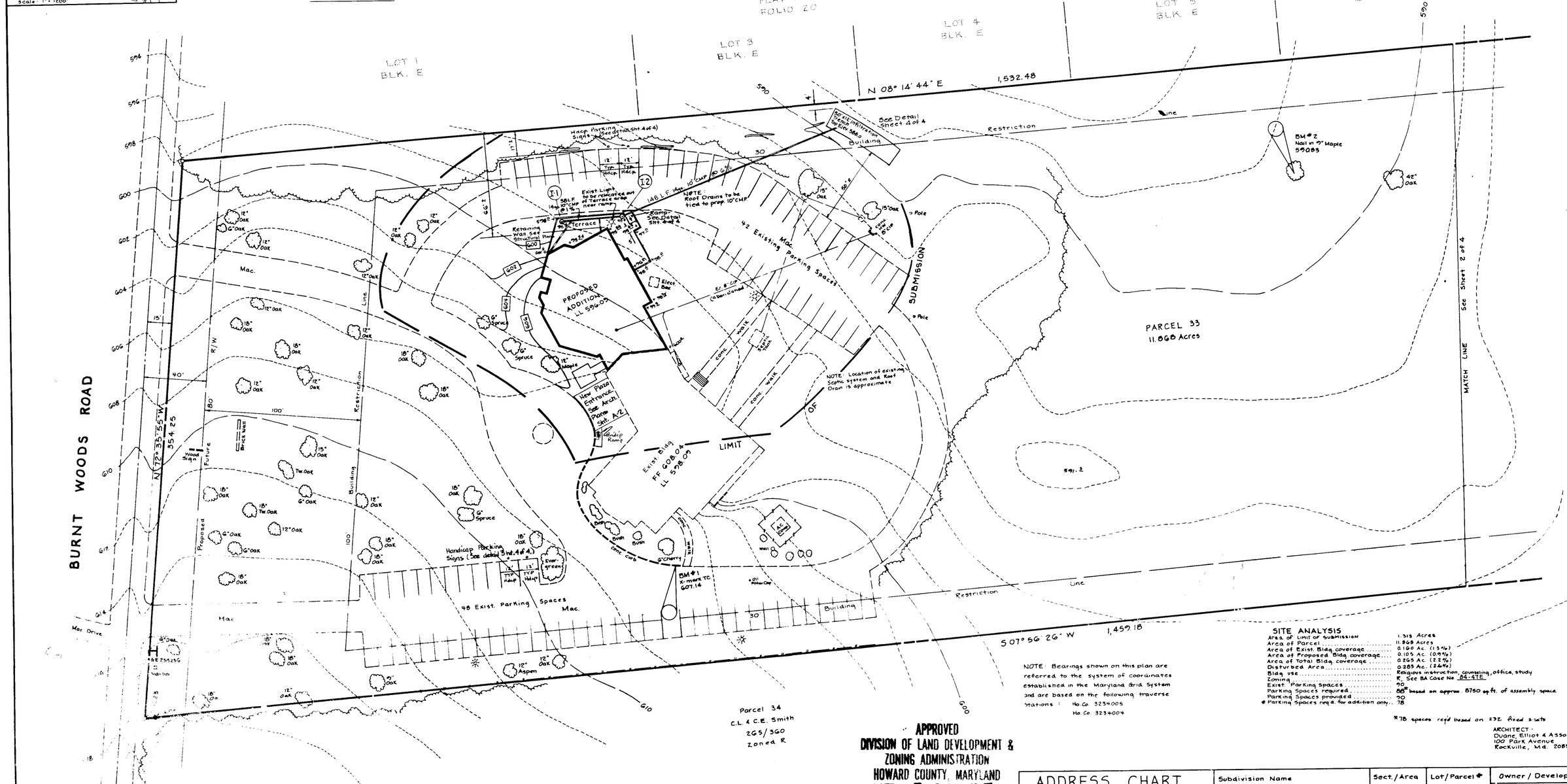

NOTE: Bearings shown on this plan are referred to the system of coordinates established in the Maryland Grid System and are based on the following traverse stations: Ho.Co. 3234005, Ho.Co. 3234004

SITE ANALYSIS

Area of Limit of Submission	1.313 Acres
Area of Parcel	11.868 Acres
Area of Exist. Bldg coverage	0.160 Ac. (13.4%)
Area of Proposed Bldg coverage	0.105 Ac. (8.9%)
Area of Total Bldg coverage	0.265 Ac. (22.3%)
Disturbed Area	0.283 Ac. (21.6%)
Bldg. use	Religious instruction, counseling, office, study
Zoning	R, See BA Case No. 84-47E
Exist. Parking Spaces	90
Parking Spaces required	88* based on approx. 8750 sq.ft. of assembly space
Parking Spaces provided	90
# Parking Spaces req'd. for addition only	78

*78 spaces req'd based on 232 fixed seats

ARCHITECT:
Duane Elliot & Assoc
100 Park Avenue
Rockville, Md. 20850

APPROVED
DIVISION OF LAND DEVELOPMENT & ZONING ADMINISTRATION
HOWARD COUNTY, MARYLAND
DATE 5-27-85

Reviewed for HOWARD S.C.D. and meets Technical Requirements
U.S. Soil Conservation Service — Date 6/12/85

This development plan is approved for Soil Erosion and Sediment Control by the Howard Soil Conservation District.
Howard S.C.D. — Date

BY THE DEVELOPER:
I certify that all development and construction will be done according to this plan, and that any responsible personnel involved in the construction project will have a certificate of Attendance at a Department of Natural Resources Approved Training Program for the control of Sediment and Erosion before beginning this project.
Signature — Date 5/23/85

BY THE ENGINEER:
I certify that this plan for erosion and sediment control represents a practical and workable plan based on my personal knowledge of the site conditions and that it was prepared in accordance with the requirements of the Howard Soil Conservation District.
H. E. Veenendaal — Date 5/23/85

APPROVED:
For Storm Drainage Systems and Roads, Howard County Dept. of Public Works
Director — Date 6-10-85
Chief Bur. of Eng. — Date 6/10/85

APPROVED: For Private Water and Private Sewerage Systems, Howard County Dept of Health and Mental Hygiene
Health Officer — Date 6-10-85

APPROVED: Howard County Office of Planning and Zoning
Planning Director — Date 6-20-85
Chief, Div. of Land Development and Zoning Admin — Date 6-20-85

STATE OF MARYLAND — HAROLD E. VEENENDAAL — No. 7337 — PROFESSIONAL ENGINEER

ADDRESS CHART		Subdivision Name		Sect./Area	Lot/Parcel #	Owner/Developer
		Glenelg United Methodist Church		—	Parcel 33	Glenelg United Methodist Church, 13900 Burnt Woods Road, Glenelg, Md. 21737, (301) 489-7260
Lot No.	Street Address	Plat #: L/F 418/141	Block # 1	Zone R	Tax/Zone Map 22	Elect. Dist. 3rd	Census Tr. 6030
Parcel 33	13900 Burnt Woods Road	Water Code			Sewer Code	

revisions		
no.	description	date
1.	MOVE INFILTRATION TRENCH	5/30/85
2.	ADD SKETCH & REFERENCE TO ENTRANCE PLAZA & HDCP RAMP	5/20/85

prepared by
The RBA Group — ENGINEERS • ARCHITECTS • PLANNERS
WILDE LAKE VILLAGE GREEN, SUITE 207
COLUMBIA, MARYLAND 21044
301/730-7950 596-3524

SITE DEVELOPMENT PLAN

GLENELG UNITED METHODIST CHURCH
13900 BURNT WOODS RD., GLENELG, MD.
3rd Election District, Howard County
Tax Map 22, Parcel 33, Deed Ref. 418/141

SCALE 1" = 30'	
DRAWN MK	CHECKED JH
PROJ. NO. 4646	DATE 4-3-85
1 SHEET	4 OF

SDP-85-175

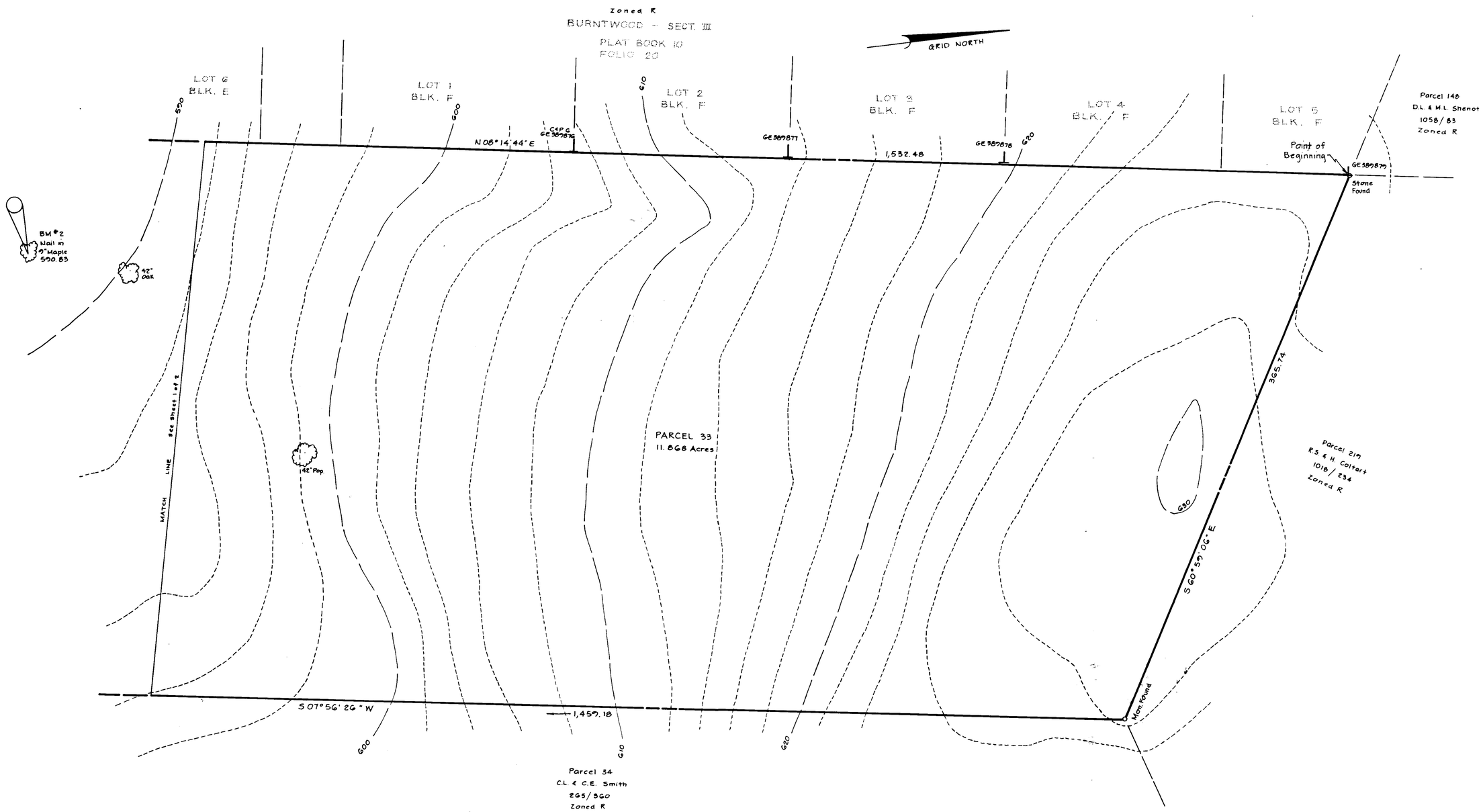

Reviewed for HOWARD S.C.D. and meets Technical Requirements.

6/12/85
U.S. Soil Conservation Service — Date

This development plan is approved for Soil Erosion and Sediment Control by the Howard Soil Conservation District.

Howard S.C.D. — Date

APPROVED:
For Storm Drainage Systems and Roads, Howard County Dep't. of Public Works.

Director — Date 6-17-85

Chief, Bur. of Eng. — Date 6/19/85

APPROVED: For Private Water and Private Sewerage Systems, Howard County Dep't. of Health and Mental Hygiene.

6-14-85
Co. Health Officer — Date

APPROVED: Howard County Office of Planning and Zoning

Planning Director — Date

6-20-85
Chief, Div. of Land Development and Zoning Admin. — Date

APPROVED
DIVISION OF LAND DEVELOPMENT & ZONING ADMINISTRATION
HOWARD COUNTY MARYLAND
DATE 5-27-85

STATE OF MARYLAND
HAROLD E. VAUGHN
No. 7307
REGISTERED PROFESSIONAL ENGINEER

H.E. Vaughn
5/23/85

revisions		
no.	description	date

prepared by
The RBA Group ENGINEERS • ARCHITECTS • PLANNERS
WILDE LAKE VILLAGE GREEN, SUITE 207
COLUMBIA, MARYLAND 21044
301/730-7950 596-3524

SITE DEVELOPMENT PLAN

GLENELG UNITED METHODIST CHURCH
15900 BURNT WOODS RD., GLENELG, MD.
3rd Election District, Howard County
Tax Map 22, Parcel 33, Deed Ref. 418/141

Owner / Developer
Glenelg United Methodist Church
15900 Burnt Woods Road
Glenelg, Md. 21737
(301) 489-7260

SCALE 1"=30'	
DRAWN MK	CHECKED
PROJ. NO. 4645	DATE 4-5-85
SHEET 2	OF 4

SDP-85-175

BRUNING 44.13259965

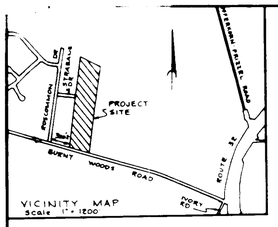

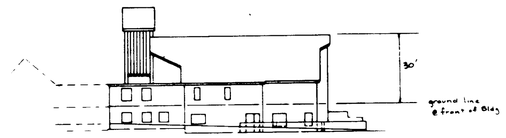

NORTH ELEVATION (rear)

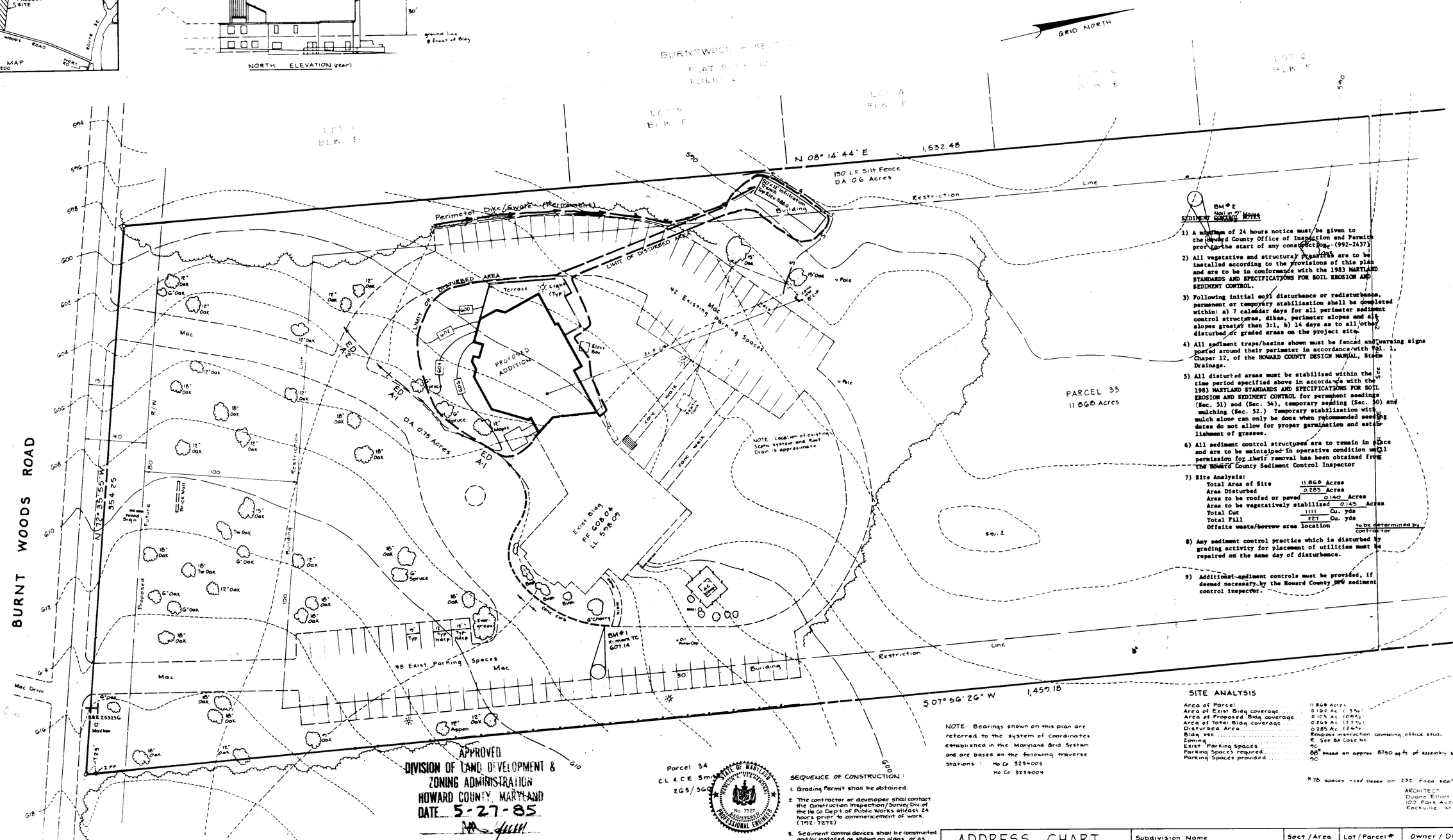

BM #2
Nail in 9" Maple

SEDIMENT CONTROL NOTES

1) A minimum of 24 hours notice must be given to the Howard County Office of Inspection and Permits prior to the start of any construction. (992-2437)

2) All vegetative and structural practices are to be installed according to the provisions of this plan and are to be in conformance with the 1983 MARYLAND STANDARDS AND SPECIFICATIONS FOR SOIL EROSION AND SEDIMENT CONTROL.

3) Following initial soil disturbance or redisturbance, permanent or temporary stabilization shall be completed within: a) 7 calendar days for all perimeter sediment control structures, dikes, perimeter slopes and all slopes greater than 3:1, b) 14 days as to all other disturbed or graded areas on the project site.

4) All sediment traps/basins shown must be fenced and warning signs posted around their perimeter in accordance with Vol. 1, Chaper 12, of the HOWARD COUNTY DESIGN MANUAL, Storm Drainage.

5) All disturbed areas must be stabilized within the time period specified above in accordance with the 1983 MARYLAND STANDARDS AND SPECIFICATIONS FOR SOIL EROSION AND SEDIMENT CONTROL for permanent seedings (Sec. 51) sod (Sec. 54), temporary seeding (Sec. 50) and mulching (Sec. 52.) Temporary stabilization with mulch alone can only be done when recommended seeding dates do not allow for proper germination and establishment of grasses.

6) All sediment control structures are to remain in place and are to be maintained in operative condition until permission for their removal has been obtained from the Howard County Sediment Control Inspector

7) Site Analysis:

Total Area of Site	11.868	Acres
Area Disturbed	0.285	Acres
Area to be roofed or paved	0.140	Acres
Area to be vegetatively stabilized	0.145	Acres
Total Cut	1111	Cu. yds
Total Fill	227	Cu. yds
Offsite waste/borrow area location	to be determined by contractor	

8) Any sediment control practice which is disturbed by grading activity for placement of utilities must be repaired on the same day of disturbance.

9) Additional sediment controls must be provided, if deemed necessary by the Howard County sediment control inspector.

SITE ANALYSIS

Area of Parcel	11.868 Acres
Area of Exist Bldg coverage	0.160 Ac (1.3%)
Area of Proposed Bldg coverage	0.125 Ac (1.0%)
Area of Total Bldg coverage	0.285 Ac (2.3%)
Disturbed Area	0.285 Ac (2.4%)
Bldg use	Religious instruction counseling office study
Zoning	R Sec 6A Case No
Exist Parking Spaces	70
Parking Spaces required	88* based on approx 8750 sq ft of assembly space
Parking Spaces provided	90

*78 spaces reqd based on 232 fixed seats

ARCHITECT:
Duane Elliott & Assoc
100 Park Avenue
Rockville Md 20850

NOTE Bearings shown on this plan are referred to the system of coordinates established in the Maryland Grid System and are based on the following traverse Stations: Ho Co 3234005, Ho Co 3234004

Parcel 34
C.L. & C.E. Smith
2G5/360

STATE OF MARYLAND REGISTERED PROFESSIONAL ENGINEER No. 7527

SEQUENCE OF CONSTRUCTION:

1. Grading Permit shall be obtained.
2. The contractor or developer shall contact the Construction Inspection/Survey Div. of the Ho.Co Dept of Public Works atleast 24 hours prior to commencement of work. (992-7272)
3. Sediment control devices shall be constructed and/or installed as shown on plans, or as directed by S.C.S. representative.
4. Site grading & bldg. construction shall begin. Sediment control devices shall be monitored & maintained as needed or as directed by a S.C.S. rep. All disturbed areas shall be stabilized as soon as possible after final grade has been acheived.
5. 10" CMP drain & inlets shall be constructed and blocked
6. Complete site grading & stabilize disturbed areas
7. Construct Infiltration Trench.
8. Stabilize area around Infiltration Trench.
9. Upon approval of S.C.S. representative, remove sediment control devices; except perimeter dike/swale to remain.

APPROVED
DIVISION OF LAND DEVELOPMENT & ZONING ADMINISTRATION
HOWARD COUNTY, MARYLAND
DATE 5-27-85

Reviewed for HOWARD S.C.D. and meets Technical Requirements
U.S. Soil Conservation Service — 6/12/85 Date

This development plan is approved for Soil Erosion and Sediment Control by the Howard Soil Conservation District
Howard S.C.D. — 6/12/85 Date

BY THE DEVELOPER
I certify that all development and construction will be done according to this plan and that any responsible personnel involved in the construction project will have a certificate of Attendance at a Department of Natural Resources Approved Training Program for the control of Sediment and Erosion before beginning this project
Donald K. Alexander — 5/23/85 Signature Date

BY THE ENGINEER:
I certify that this plan for erosion and sediment control represents a practical and workable plan based on my personal knowledge of the site conditions and that it was prepared in accordance with the requirements of the Howard Soil Conservation District
H.E. Veenendaal — 5/23/85 Harlan E. Veenendaal Date

APPROVED
For Storm Sewerage Systems and Private Sewerage Systems, Howard County
Director of Public Works — 6-14-85 Date
Chief Bur of Eng — 6-14-85 Date

APPROVED For Private Water and Private Sewerage Systems, Howard County, Dept of Health and Mental Hygiene
Consultation Office — 6-14-85 Date

APPROVED Howard County Office of Planning and Zoning
Planning Director — 6-20-85 Date
Chief, Div. of Land Development and Zoning Admin — 6-20-85 Date

ADDRESS CHART							
Subdivision Name: Glenelg United Methodist Church			Sect/Area: —		Lot/Parcel #: Parcel 33		Owner/Developer: Glenelg United Methodist Church, 13900 Burnt Woods Rd, Glenelg, Md 21737, (301) 489-7266
Lot No	Street Address	Plat # or L/F: 418/141	Block #: 1	Zone: R	Tax/Zone Map: 22	Elect Dist: 3rd	Census Tr: 6030
Parcel 33	13900 Burnt Woods Road	Water Code			Sewer Code		

revisions		
no.	description	date
1	MOVE INFILTRATION TRENCH	5/20/85

prepared by
RBA ENGINEERS • ARCHITECTS • PLANNERS
WILDE LAKE VILLAGE GREEN, SUITE 207
COLUMBIA, MARYLAND 21044
301/730-7950 596-3524

EROSION & SEDIMENT CONTROL PLAN

GLENELG UNITED METHODIST CHURCH
13900 BURNT WOODS RD., GLENELG, MD.
3rd Election District, Howard County
Tax Map 22, Parcel 33, Deed Ref 418/141

SCALE	1" = 30'
DRAWN: MK	CHECKED: JH
PROJ. NO: 4646	DATE: 4-5-85
SHEET 3	OF 4

SDP-85-175

EARTH DIKE
not to scale

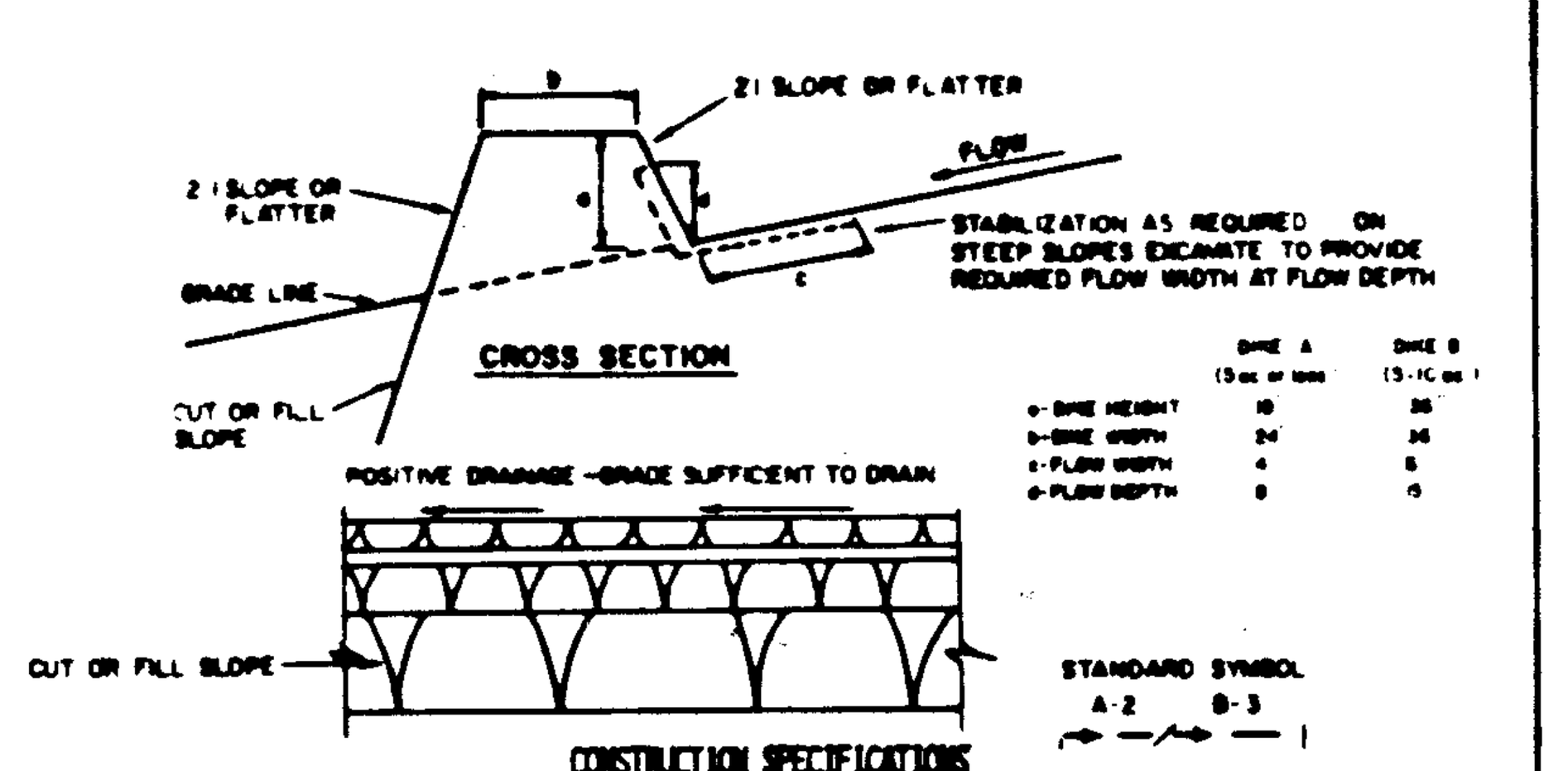

	DIKE A (5 ac or less)	DIKE B (5-10 ac)
a-DIKE HEIGHT	18	36
b-DIKE WIDTH	24	36
c-FLOW WIDTH	4	6
d-FLOW DEPTH	8	15

CONSTRUCTION SPECIFICATIONS

1. ALL DIKES SHALL BE COMPACTED BY EARTH-MOVING EQUIPMENT.
2. ALL DIKES SHALL HAVE POSITIVE DRAINAGE TO AN OUTLET.
3. TOP WIDTH MAY BE WIDER AND SIDE SLOPES MAY BE FLATTER IF DESIRED TO FACILITATE CROSSING BY CONSTRUCTION TRAFFIC.
4. FIELD LOCATION SHOULD BE ADJUSTED AS NEEDED TO UTILIZE A STABILIZED SAFE OUTLET.
5. EARTH DIKES SHALL HAVE AN OUTLET THAT FUNCTIONS WITH A MINIMUM OF EROSION. RUNOFF SHALL BE CONVEYED TO A SEDIMENT TRAPPING DEVICE SUCH AS A SEDIMENT TRAP OR SEDIMENT BASIN WHERE EITHER THE DIKE CHANNEL OR THE DRAINAGE AREA ABOVE THE DIKE ARE NOT ADEQUATELY STABILIZED.
6. STABILIZATION SHALL BE: (A) IN ACCORDANCE WITH STANDARD SPECIFICATIONS FOR SEED AND STRAW MULCH OR STRAW MULCH IF NOT IN SEEDING SEASON, (B) FLOW CHANNEL AS PER THE CHART BELOW.

FLOW CHANNEL STABILIZATION

TYPE OF TREATMENT	CHANNEL GRADE	DIKE A	DIKE B
1	.5-3.0%	SEED AND STRAW MULCH	SEED AND STRAW MULCH
2	3.1-5.0%	SEED AND STRAW MULCH	SEED USING JUTE, OR EXCELSIOR; SOD; 2" STONE
3	5.1-8.0%	SEED WITH JUTE, OR SOD; 2" STONE	LINED RIP-RAP 4-8"
4	8.1-20%	LINED RIP-RAP 4-8"	ENGINEERING DESIGN

A. STONE TO BE 2 INCH STONE, OR RECYCLED CONCRETE EQUIVALENT, IN A LAYER AT LEAST 3 INCHES IN THICKNESS AND BE PRESSED INTO THE SOIL WITH CONSTRUCTION EQUIPMENT.
B. RIP-RAP TO BE 4-8 INCHES IN A LAYER AT LEAST 8 INCHES THICKNESS AND PRESSED INTO THE SOIL.
C. APPROVED EQUIVALENTS CAN BE SUBSTITUTED FOR ANY OF THE ABOVE MATERIALS.
7. PERIODIC INSPECTION AND REQUIRED MAINTENANCE MUST BE PROVIDED AFTER EACH RAIN EVENT.

U.S. DEPARTMENT OF AGRICULTURE SOIL CONSERVATION SERVICE COLLEGE PARK, MARYLAND	EARTH DIKE	STANDARD DRAWING ED-1

10.08

SILT FENCE

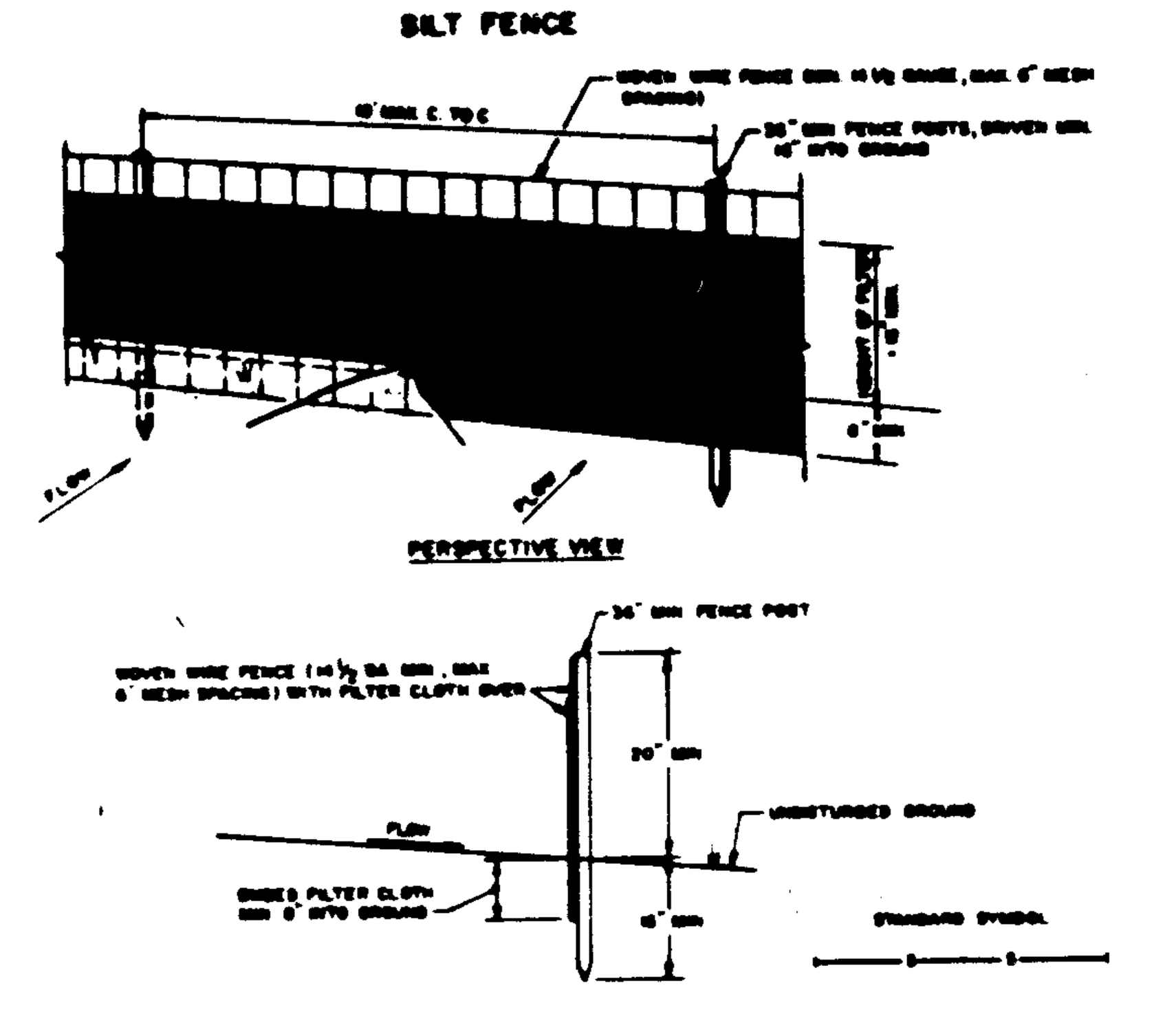

CONSTRUCTION NOTES FOR FABRICATED SILT FENCE

1. WOVEN WIRE FENCE TO BE FASTENED SECURELY TO FENCE POSTS WITH WIRE TIES OR STAPLES.
2. FILTER CLOTH TO BE FASTENED SECURELY TO WOVEN WIRE FENCE WITH TIES SPACED EVERY 24" AT TOP AND MID SECTION.
3. WHEN TWO SECTIONS OF FILTER CLOTH ADJOIN EACH OTHER THEY SHALL BE OVER-LAPPED BY SIX INCHES AND FOLDED.
4. MAINTENANCE SHALL BE PERFORMED AS NEEDED AND MATERIAL REMOVED WHEN "BULGES" DEVELOP IN THE SILT FENCE.

POSTS: STEEL EITHER T OR U TYPE OR 2" HARDWOOD

FENCE: WOVEN WIRE, 14 GA. 6" MAX. MESH OPENING

FILTER CLOTH: FILTER X, MIRAFI 100X, STABI-LINKA T140N OR APPROVED EQUAL.

PREFABRICATED UNIT: GEOFAB, ENVIROFENCE, OR APPROVED EQUAL.

U.S. DEPARTMENT OF AGRICULTURE SOIL CONSERVATION SERVICE COLLEGE PARK, MARYLAND	SILT FENCE	STANDARD DRAWING SF-1

12.88

PERIMETER DIKE/SWALE
not to scale

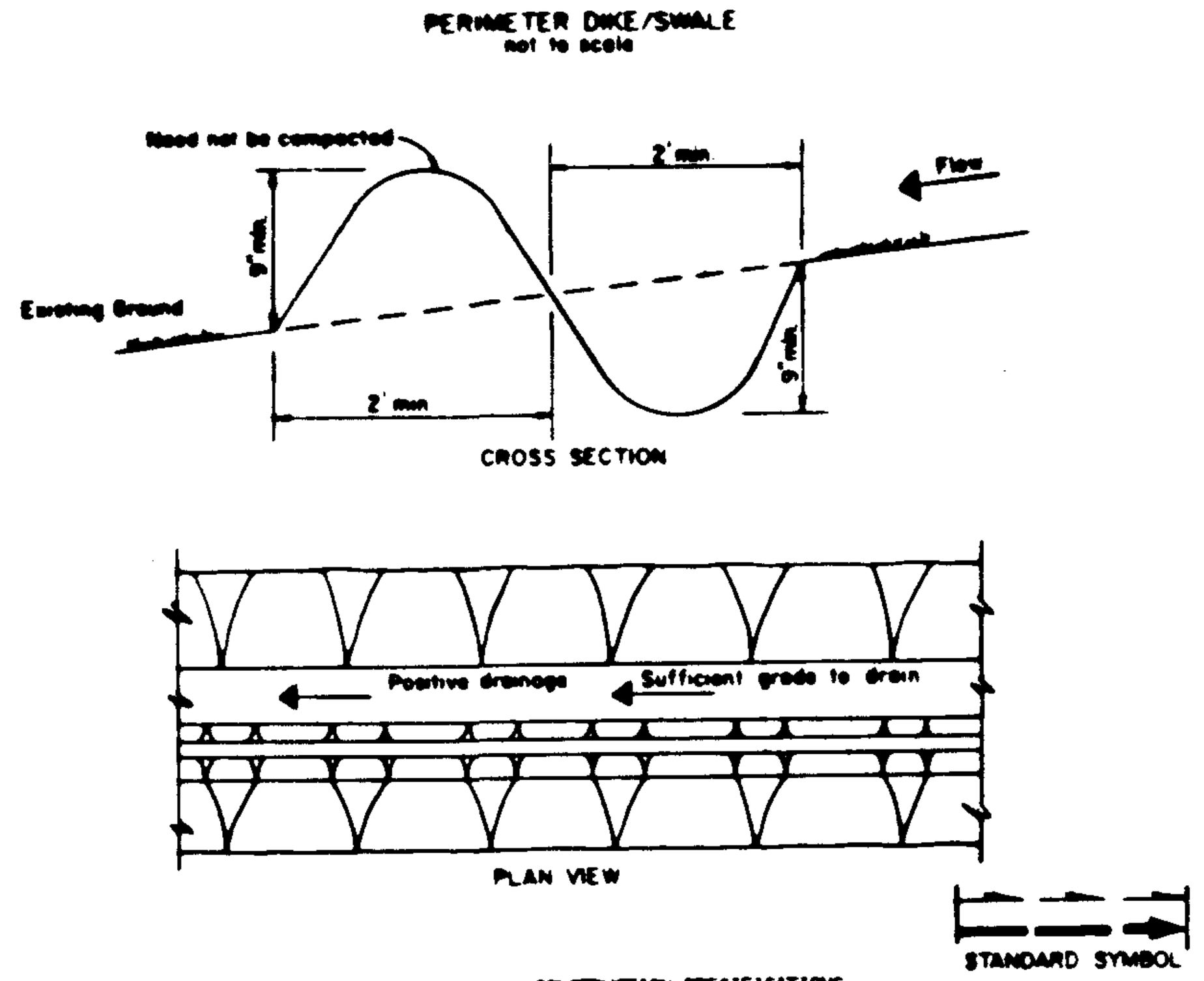

CONSTRUCTION SPECIFICATIONS

1. ALL PERIMETER DIKE/SWALE SHALL HAVE UNINTERRUPTED POSITIVE GRADE TO AN OUTLET.
2. DIVERTED RUNOFF FROM A DISTURBED AREA SHALL BE CONVEYED TO A SEDIMENT TRAPPING DEVICE.
3. DIVERTED RUNOFF FROM AN UNDISTURBED AREA SHALL OUTLET INTO AN UNDISTURBED STABILIZED AREA AT NON-EROSION VELOCITY.
4. THE SWALE SHALL BE EXCAVATED OR SHAPED TO LINE, GRADE, AND CROSS SECTION AS REQUIRED TO MEET THE CRITERIA SPECIFIED IN THE STANDARD.
5. STABILIZATION OF THE AREA DISTURBED BY THE DIKE AND SWALE SHALL BE DONE IN ACCORDANCE WITH THE STANDARD AND SPECIFICATION FOR SEED AND STRAW MULCH, AND SHALL BE DONE WITHIN 10 DAYS.
6. PERIODIC INSPECTION AND REQUIRED MAINTENANCE MUST BE PROVIDED AFTER EACH RAIN EVENT.

Max. Drainage Area Limit: 2 Acres

U.S. DEPARTMENT OF AGRICULTURE SOIL CONSERVATION SERVICE COLLEGE PARK, MARYLAND	PERIMETER DIKE/SWALE	Standard Drawing PDS-1

17.03

PERMANENT SEEDING NOTES

Apply to graded or cleared areas not subject to immediate further disturbance where a permanent long-lived vegetative cover is needed.

Seedbed Preparation: Loosen upper three inches of soil by raking, discing or other acceptable means before seeding.

Soil Amendments: In lieu of soil test recommendations, use one of the following schedule

1) Preferred - Apply 2 tons per acre dolomitic limestone (92 lbs/1000 square ft) and 600 lbs per acre 10-10-10 fertilizer (14 lbs/1000 sq ft) before seeding. Harrow or disc into upper three inches of soil. At time of seeding, apply 400 lbs per acre 30-0-0 ureaform fertilizer (9 lbs/1000 sq ft).
2) Acceptable - Apply 2 tons per acre dolomitic limestone (92 lbs/1000 sq ft) and 1000 lbs per acre 10-10-10 fertilizer (23 lbs/1000 sq ft) before seeding. Harrow or disc into upper three inches of soil.

Seeding - For the periods March 1 thru April 30, and August 1 thru October 15, seed with 60 lbs per acre (1.4 lbs/1000 sq ft) of Kentucky 31 Tall Fescue. For the period May 1 thru July 31, seed with 60 lbs Kentucky 31 Tall Fescue per acre and 2 lbs per acre (.05 lbs/1000 sq ft) of weeping lovegrass. During the period of October 16 thru February 28, protect site by: Option (1) 2 tons per acre of well anchored straw mulch and seed as soon as possible in the spring. Option (2) Use sod. Option (3) Seed with 60 lbs/acre Kentucky 31 Tall Fescue and mulch with 2 tons/acre well anchored straw.

Mulching - Apply 1½ to 2 tons per acre (70 to 90 lbs/1000 sq ft) of unrotted small grain straw immediately after seeding. Anchor mulch immediately after application using mulch anchoring tool or 218 gallons per acre (5 gal/1000 sq ft) of emulsified asphalt on flat areas. On slopes 8 feet or higher, use 348 gallons per acre (8 gal/1000 sq ft) for anchoring.

Matinenance - Inspect all seeded areas and make needed repairs, replacements and reseedings.

TEMPORARY SEEDING NOTES

Apply to graded or cleared areas likely to be redisturbed where a short-term vegetative cover is needed.

Seedbed Preparation: Loosen upper three inches of soil by raking, discing or other acceptable means before seeding.

Soil Amendments: Apply 600 lbs per acre 10-10-10 fertilizer (14 lbs/1000 sq ft)

Seeding: For periods March 1 thru April 30 and from August 15 thru November 15, seed with 2½ bushel per acre of annual rye (3.2 lbs/1000 sq ft). For the period May 1 thru August 14, seed with 3 lbs per acre of weeping lovegrass (.07 lbs/1000 sq ft). For the period November 16 thru February 28, protect site by applying 2 tons per acre of well anchored straw mulch and seed as soon as possible in the spring, or use sod.

Mulching: Apply 1½ to 2 tons per acre (70 to 90 lbs/1000 sq ft) of unrotted small grain straw immediately after seeding. Anchor mulch immediately after application using mulch anchoring tool or 218 gal per acre (5 gal/1000 sq ft) of emulsified asphalt on flat areas. On slopes, 8 ft or higher, use 348 gal per acre (8 gal/1000 sq ft) for anchoring

Refer to the 1983 MARYLAND STANDARDS AND SPECIFICATIONS FOR SOIL EROSION AND SEDIMENT CONTROL for rate and methods not covered.

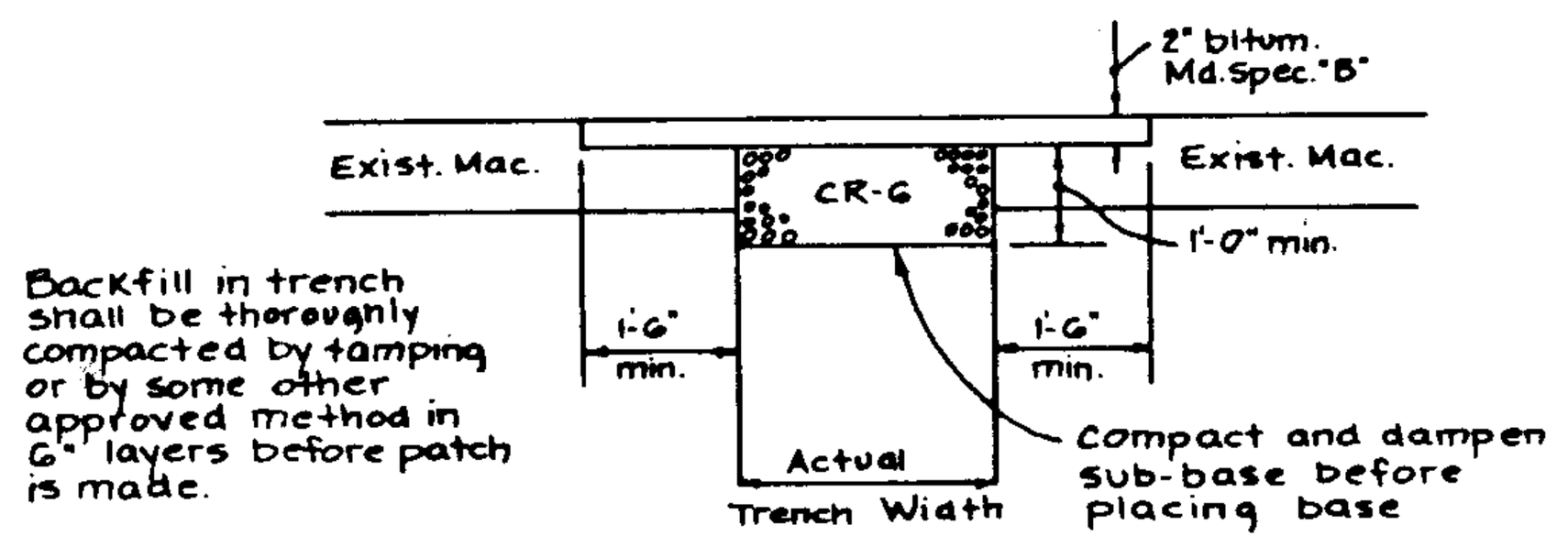

METHOD OF CUTTING AND REPAIRING OPENINGS IN EXISTING DRIVEWAY
(not to scale)

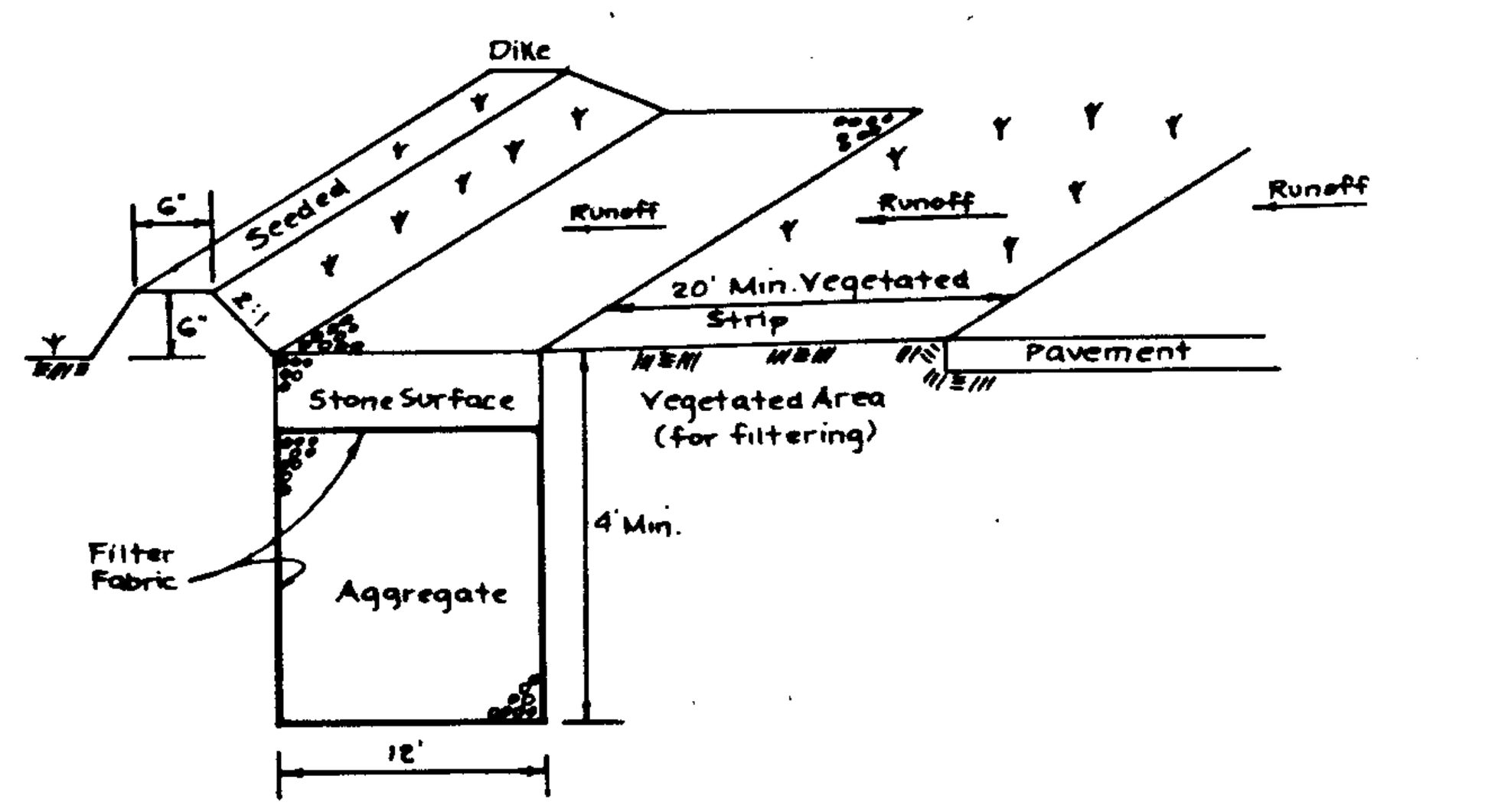

INFILTRATION TRENCH
(not to scale)



RAMP SECTION
(not to scale)

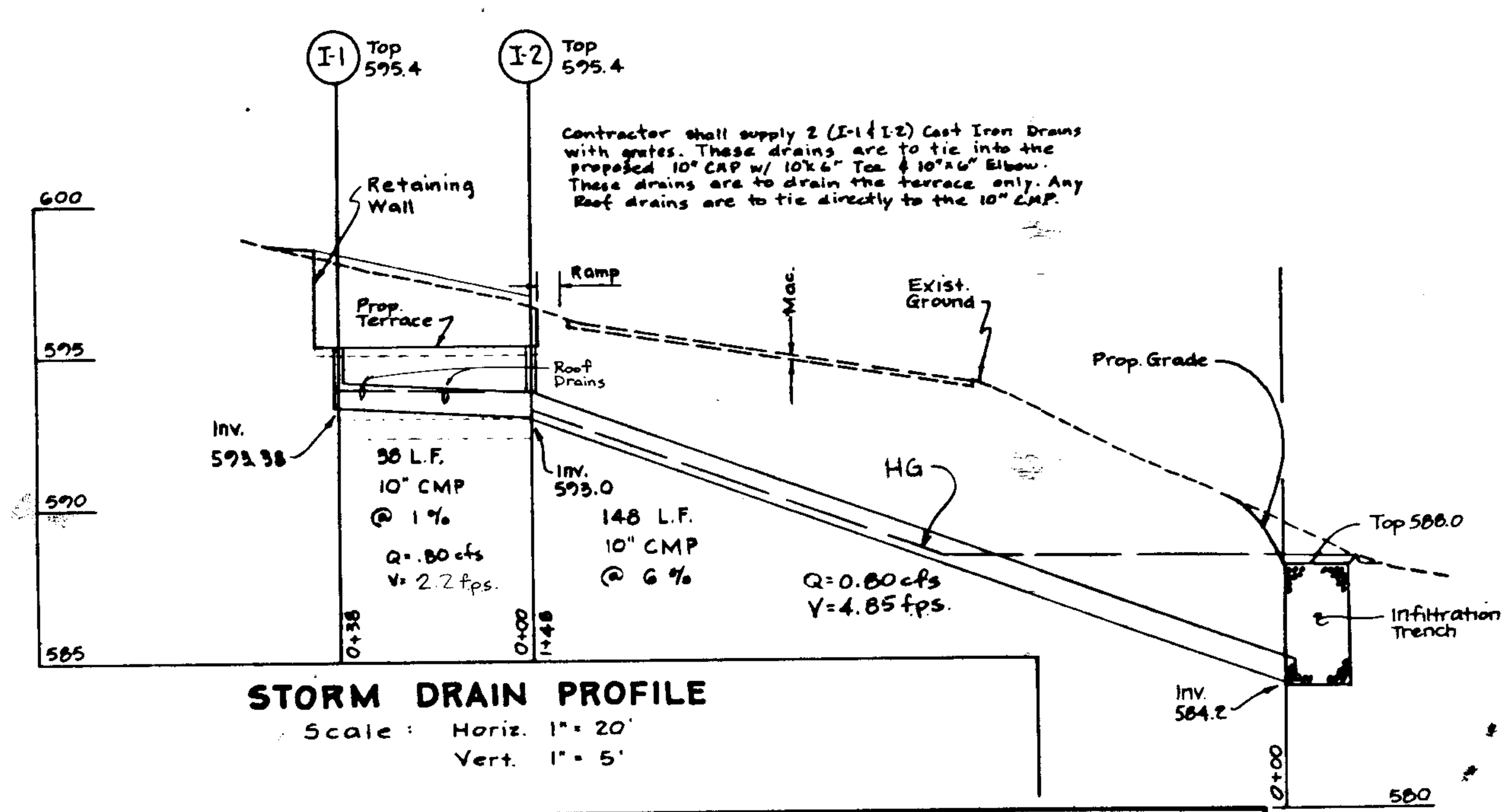

STORM DRAIN PROFILE
Scale: Horiz. 1" = 20'
Vert. 1" = 5'

Handicap Sign 8' above grade to top of sign at each space. (Md. State St'd. R-7-8)

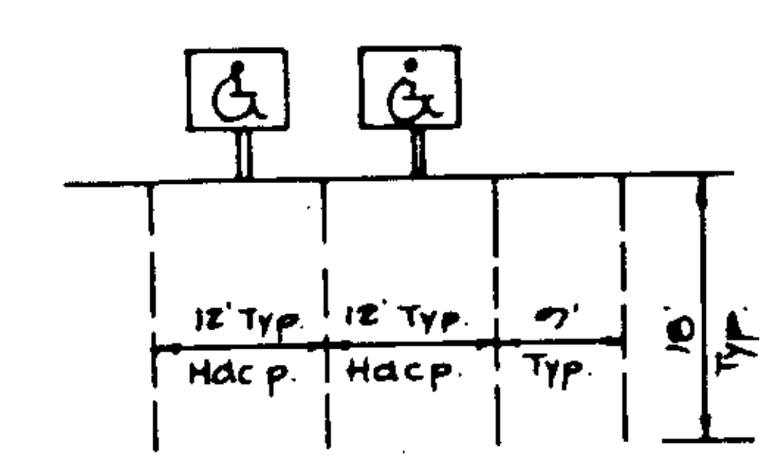

PARKING DETAIL

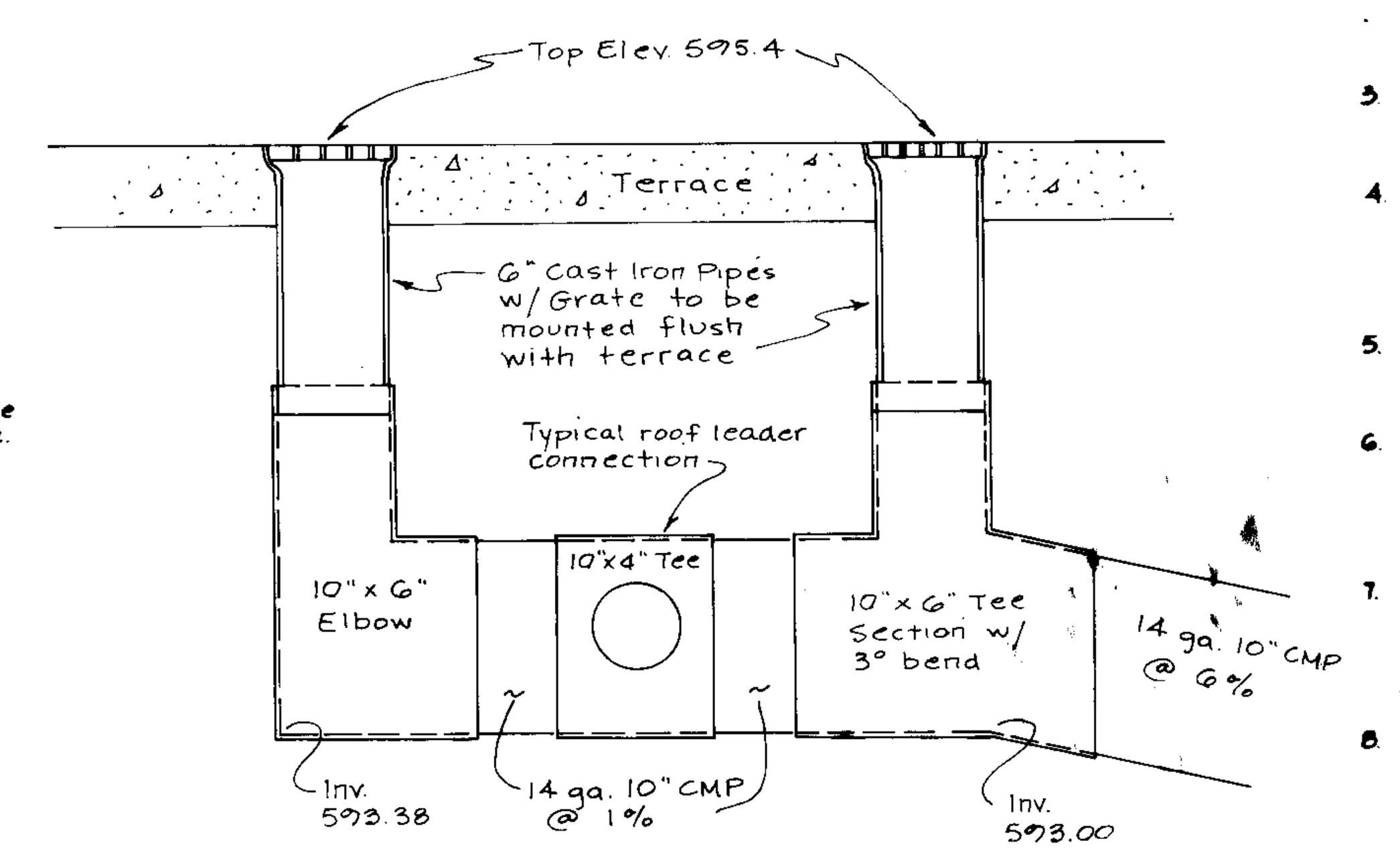

GRATE INLET DETAIL
(not to scale)

GENERAL NOTES:

1. A minimum of 24 hours notice must be given to the Howard County Office of Inspection and Permits prior to the start of any construction (992-2070)
2. All Sediment Control Structures will be installed in accordance with the Stnds. and Specifications for Soil Erosion and Sediment Control in Developing Areas as prepared by the U.S. Dep't of Agriculture, S.C.S.
3. Site Grading will begin only after all perimeter sediment control measures have been installed and are in a functioning condition.
4. All disturbed areas are to be dressed and stabilized according to the temp. or permanent seeding schedules, as soon as proper weather conditions exist for the establishment of a permanent vegetative cover.
5. Sediment will be removed from traps when the depths reaches the cleanout elevation shown on the plans.
6. Fertilizer and lime rates may be changed through authorization by the Howard Soil Conservation District if soil tests determine a reduction in the specified rates is justified.
7. All Sediment Control Structures are to remain in place and are to be maintained in operative condition until permission for their removal has been obtained from the Ho. Co. Sediment Control Inspector.
8. References called for on the Sediment Control Construction Plan and Details are made to the Stnds. and Specs for Soil Erosion and Sediment Control in Developing Areas.
9. Sod is to be placed to a 5' width around the perimeter of the building addition and to a 3' width on disturbed edges of walkways or paving. All other disturbed areas to be hydroseeded to above specifications.

BY THE DEVELOPER:
I certify that all development and/or construction will be done according to this plan and that any responsible personnel involved in the construction project will have a Certificate of Attendance at a Dep't of Natural Resources Approved Training Program for the control of Sediment and Erosion before beginning this project.

Donald K. Alexander 5/23/85
SIGNATURE DATE

BY THE ENGINEER:
I certify that this plan of Erosion and Sediment Control represents a practical and workable plan based on my personal knowledge of the site conditions and that it was prepared in accordance with the requirements of the Howard Co. S.C.D.

H. E. Veenendaal 5/23/85
SIGNATURE DATE

Owner / Developer
Glenelg United Methodist Church
13900 Burntwoods Road
Glenelg, Md. 21737
(301) 489-7260

APPROVED: For Soil Erosion and Sediment Control, Howard Soil Conservation District
[signature] 6/12/85
HOWARD CO. S.C.D. DATE

REVIEWED for HOWARD S.C.D. and meets technical requirements
[signature] 6/12/85
U.S. SOIL CONSERVATION SERVICE DATE

APPROVED For Storm Drainage Systems and Roads Howard County, Dep't of Public Works
[signature] 6-19-85
DIRECTOR DATE
[signature] 6.19.85
CHIEF BUREAU OF ENGINEERING DATE

APPROVED: For Private Water and Private Sewerage Systems, Howard County Dep't of Health and Mental Hygiene
[signature] 6-14-85
COUNTY HEALTH OFFICER DATE

APPROVED: Howard County Office of Planning and Zoning
Thomas G. Harris Jr. 6-20-85
PLANNING DIRECTOR DATE
[signature] 6-20-85
CHIEF DIV. OF LAND DEVEL. and ZONING ADMIN. DATE

APPROVED
DIVISION OF LAND DEVELOPMENT & ZONING ADMINISTRATION
HOWARD COUNTY MARYLAND
DATE 5-27-85

no.	description	date
1	Add General Note 9	5/28/85
2	Add Grate Inlet Detail remove retaining wall detail	5/29/85

prepared by
The RBA Group ENGINEERS • ARCHITECTS • PLANNERS
WILDE LAKE VILLAGE GREEN, SUITE 207
COLUMBIA, MARYLAND 21044
301/730-7950 596-3524

DETAIL SHEET
GLENELG UNITED METHODIST CHURCH
13900 BURNT WOODS RD. GLENELG, MD.
3rd Election District, Howard County
Tax Map 22, Parcel 33, Deed Ref. 418/141

SCALE AS SHOWN	
DRAWN MK	CHECKED
PROJ. NO. 4645	DATE 4385
4 SHEET	4 OF

SDP-85-175

BRUNING 44 132 58965