GENERAL NOTES:

1. THE LOCATIONS OF EXISTING UTILITIES SHOWN HEREON ARE BASED ON THE LATEST AVAILABLE INFORMATION. THE CONTRACTOR SHALL, HOWEVER, DETERMINE THE EXACT LOCATION BEFORE MAKING CONNECTIONS.
2. THE CONTRACTOR SHALL NOTIFY "MISS UTILITY" AT LEAST THREE DAYS PRIOR TO BEGINNING ANY WORK SHOWN HEREON.
3. ALL WORKMANSHIP AND MATERIALS SHALL BE IN ACCORDANCE WITH HOWARD COUNTY "STD SPECIFICATIONS AND DETAILS" UNLESS OTHERWISE SPECIFIED.
4. PUBLIC WATER AND PUBLIC SEWER ARE AVAILABLE

PARKING ANALYSIS:

PARKING SPACE REQUIRED - 1 SPACE/150 SQ. FT. OF PUBLIC SALE AREA
32,002 / 150 = 213 REQUIRED SPACES

PARKING SPACE PROVIDED - 290 SPACES, PARKING STALLS - 9.5' x 19' = 180.5 SQ. FT.
HANDICAPPED PARKING: REQUIRED - 7 SPACES - SPACES 12' x 20'
PROVIDED - 7 SPACES

BLDG. SALES PUBLIC AREA - 32,002 SQ. FT.

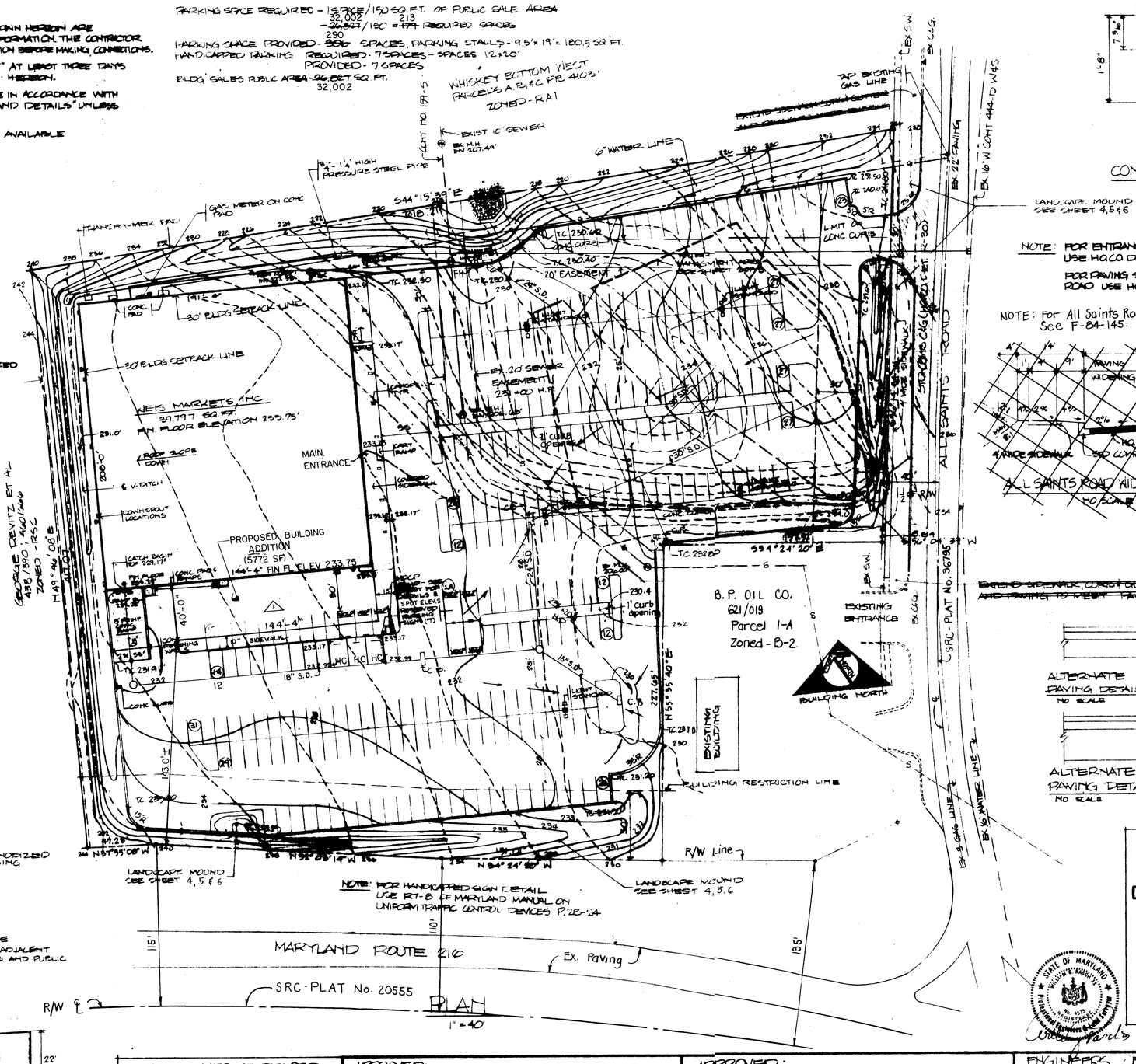

PLAN
1" = 40'

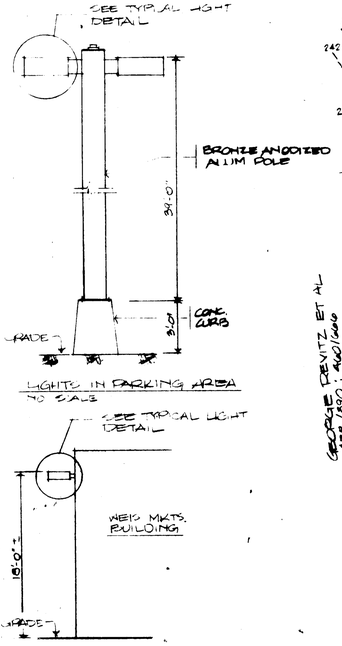

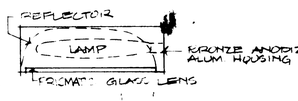

TYPICAL LIGHT DETAIL

NOTE: ALL EXTERIOR LIGHTING SHALL BE DIRECTED/REFLECTED AWAY FROM ADJACENT RESIDENTIALLY ZONED PROPERTIES AND PUBLIC ROAD RIGHT-OF-WAYS.

BUILDING PROFILE
NO SCALE

	DATE	REVISIONS
1	2-18-92	HANDICAP SPACES

DEVELOPER AND OWNER
BY CONTRACT:
WEIS MARKETS, INC.
1000 SOUTH SECOND STREET
SUNBURY, PENNSYLVANIA, 17801-3411

CURRENT OWNER OF RECORD
ROBERT R. MOXLEY
3686 POLLY QUARTER ROAD
ELLICOTT CITY, MARYLAND 21043

SITE ENGINEERS:
PURDUM & JESCHKE
CONSULTING ENGINEERS
1029 NORTH CALVERT STREET
BALTIMORE, MARYLAND, 21202

ADDRESS CHART

PARCEL NO.	STREET ADDRESS
1-B	9270 ALL SAINTS ROAD

APPROVED: FOR PUBLIC WATER, PUBLIC SEWERAGE STORM DRAINAGE AND ROADS, HOWARD COUNTY DEPT. OF PUBLIC WORKS
DIRECTOR — DATE 11-8-84
CHIEF, BUREAU OF ENGINEERING — DATE 11-8-84

APPROVED: FOR SOIL EROSION & SEDIMENT CONTROL HOWARD COUNTY SOIL CONSERVATION DISTRICT
DIRECTOR — DATE 11-5-84
REVIEWED FOR HOWARD CONSERVATION DISTRICT AND MEETS TECHNICAL REQUIREMENTS — DATE 11-5-84

APPROVED: HOWARD COUNTY OFFICE OF PLANNING & ZONING
CHIEF, DIVISION OF LAND DEVELOPMENT AND ZONING ADMINISTRATION — DATE 11-14-84
PLANNING DIRECTOR — DATE 11-14-84

APPROVED: FOR PUBLIC WATER AND PUBLIC SEWERAGE SYSTEMS HOWARD COUNTY HEALTH DEPARTMENT
COUNTY HEALTH OFFICER — DATE 11/13/84

ENGINEERS CERTIFICATION
I CERTIFY THAT THIS PLAN FOR EROSION & SEDIMENT CONTROL REPRESENTS A PRACTICAL AND WORKABLE PLAN BASED ON MY PERSONAL KNOWLEDGE OF SITE CONDITION AND THAT IT WAS PREPARED IN ACCORDANCE WITH REQUIREMENTS OF THE HOWARD SOIL CONSERVATION DISTRICT.
WILLIAM G. PARCH II — DATE 7/10/84

DEVELOPER'S CERTIFICATION
I CERTIFY THAT ALL DEVELOPMENT AND CONSTRUCTION WILL BE DONE ACCORDING TO THIS PLAN AND ANY REASONABLE PERSONNEL WILL HAVE A CERTIFICATE OF ATTENDANCE AT THE DEPT. OF NATURAL RESOURCES TRAINING PROGRAM FOR THE CONTROL OF ANY SEDIMENT EROSION RISKS INVOLVED IN THE PROJECT.
— DATE 7-6-84

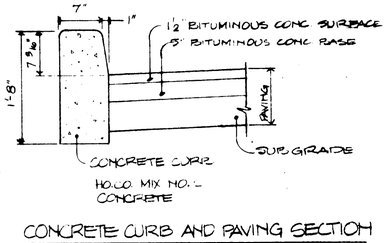

CONCRETE CURB AND PAVING SECTION
NO SCALE

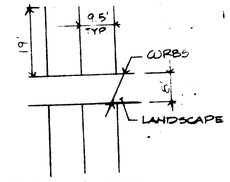

PARKING DETAIL

NOTE: FOR ENTRANCE DETAIL USE HO.CO. DETAIL R-6.08
FOR PAVING SECTION OF ALL SAINTS ROAD USE HO.CO. PAVING P-3

NOTE: For All Saints Road Widening, See F-84-145.

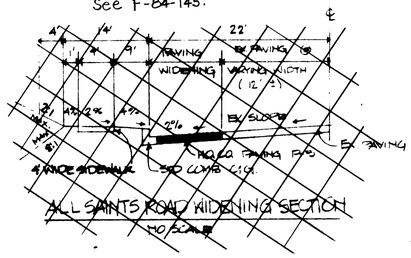

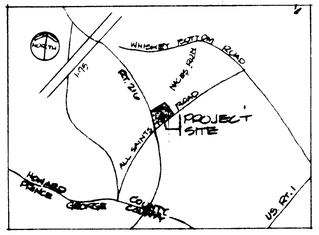

SITE LOCATION
NO SCALE

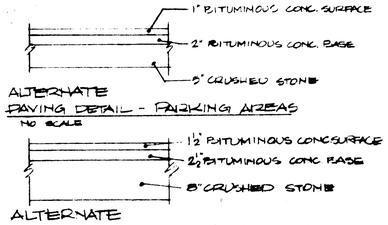

ALTERNATE PAVING DETAIL - PARKING AREAS
NO SCALE

ALTERNATE PAVING DETAIL - DRIVEWAY AREAS
NO SCALE

APPROVED
DIVISION OF LAND DEVELOPMENT & ZONING ADMINISTRATION
HOWARD COUNTY, MARYLAND
DATE 8-29-84

SUMMARY (SITE ANALYSIS)

TOTAL AREA	238,540 SQ. FT. = 5.48 AC.	
LANDSCAPING REQUIRED 20%	47,708 SQ. FT.	
LANDSCAPING SHOWN	57,700 SQ. FT.	
PERIMETER LANDSCAPING	50,025 SQ. FT.	
INTERIOR LANDSCAPING	7670 SQ. FT.	
TOTAL PARKING AREA	142,700 SQ. FT.	
INTERIOR LANDSCAPING REQ'D 5%	7135 SQ. FT.	
INTERIOR LANDSCAPING PROVIDED	7458 SQ. FT.	
BUILDING AREA	45,569	58,777 SQ. FT.
19.1% 16.6% OF TOTAL SITE AREA		
PARKING PROVIDED (9.5' x 19.0')	290	300 CARS
PRESENT ZONING - B-1		
PROPOSED USE - FOOD SUPERMARKET		
TOTAL LANDSCAPE IS 24 % OF TOTAL SITE AREA.		

BULDING ADDITION - RETAIL SALES - 5195 SF
WAREHOUSE - 577 SF
TOTAL 5772 SF

LEGEND

235	EXISTING CONTOURS
235	NEW CONTOURS
	NEW CATCH BASIN
	PROPERTY LINE
W	WATER LINE
G	GAS LINE
S, EX M.H.	EXIST. SAN. SEWER LINE & MANHOLE
SN	NEW SAN. SEWER LINE
NEW M.H. INV	NEW MANHOLE
	WATER MANAGMENT AREA
	EXTERIOR LIGHTS ON BUILDING
	PARKING LOT LIGHTS

NOTE: FOR LANDSCAPING SEE SHT 4,5 & 6

Rev. 8-9-84

SUBDIVISION NAME: ROBERT R. MOXLEY PROPERTY		SECT./AREA:	LOT/PARCEL: PAR. 1-B
PLAT or L/F: PB. 23, F. 89	BLOCK NO: 21	ZONE: B-1	TAX/ZONE NO: 47
ELECT. DIST: 6TH	CENSUS TR: 6063	WATER CODE:	SEWER CODE:

SITE PLAN
1" = 40'
ROBERT R. MOXLEY PROPERTY SUBDIVISION

Store No. 122

NEW STORE BUILDING for WEIS MARKETS, INC.
SIXTH ELECTION DISTRICT
HOWARD COUNTY, MARYLAND

Date JUNE 29, 1984
Drawing No. 1 of 6

weis markets, inc.
1000 S. Second Street, Sunbury, Penna. 17801

SDP-84-234

SEDIMENT TRAP
D.A. = 4.50 AC.
Volume Req'd = 67 × 4.50 = 301.5 cy.
Volume Provided [35×55 + 36×50]3' = 307 CY.
Length of Stone Outlet = 6 × 4.50 = 27 ft
Top Elev. of Stone Outlet = 222.00

Top Elev. of Earth Embankment = 222.5
Bottom Elev. = 218.00
Cleanout Elev. = 219.50

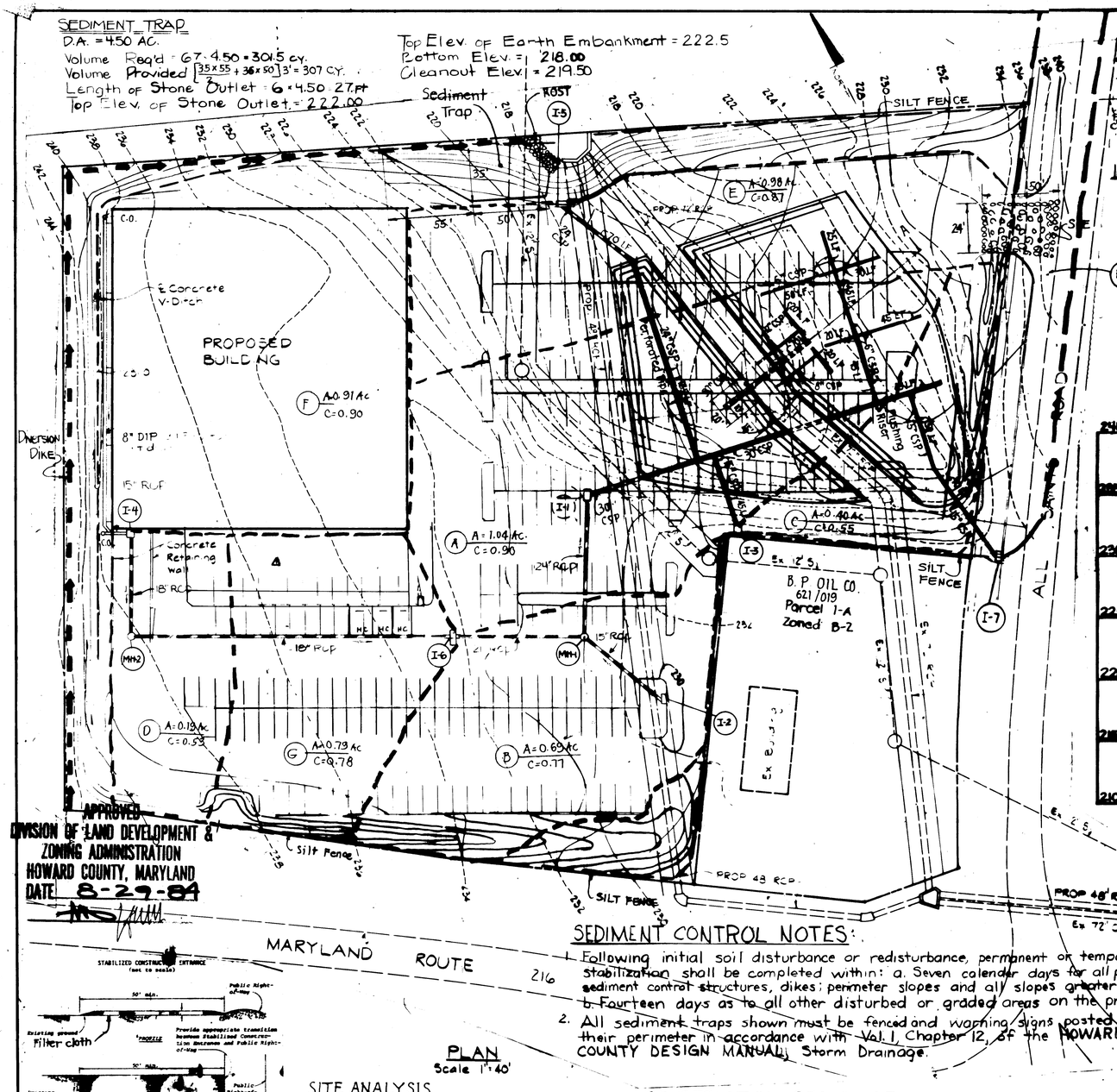

APPROVED
DIVISION OF LAND DEVELOPMENT & ZONING ADMINISTRATION
HOWARD COUNTY, MARYLAND
DATE 8-29-84

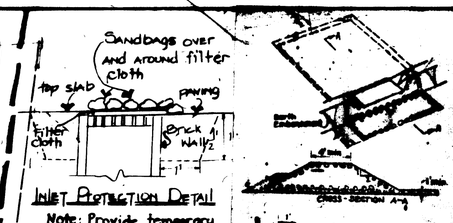

INLET PROTECTION DETAIL
Note: Provide temporary excavated storage around inlet.



NOTE: For Profile of I-7 to pond, See Sheet 3 of 6

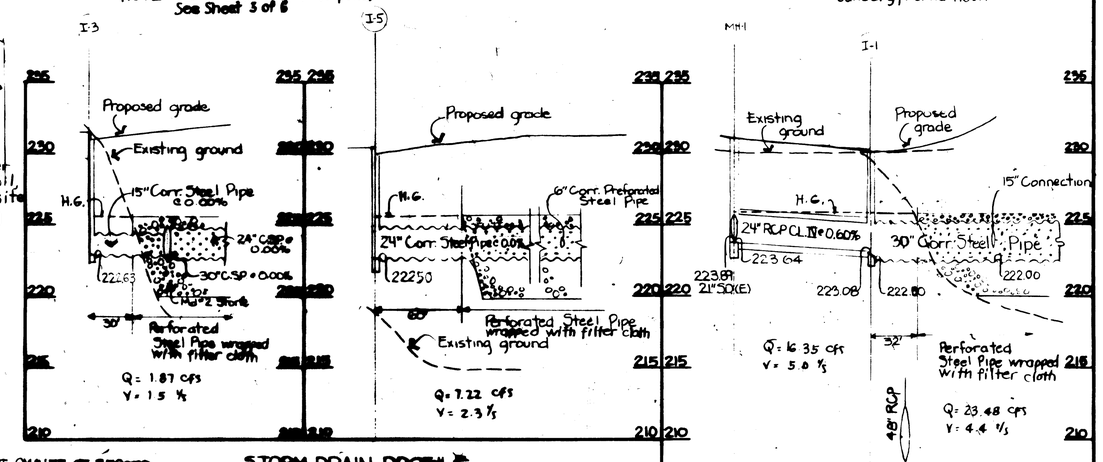



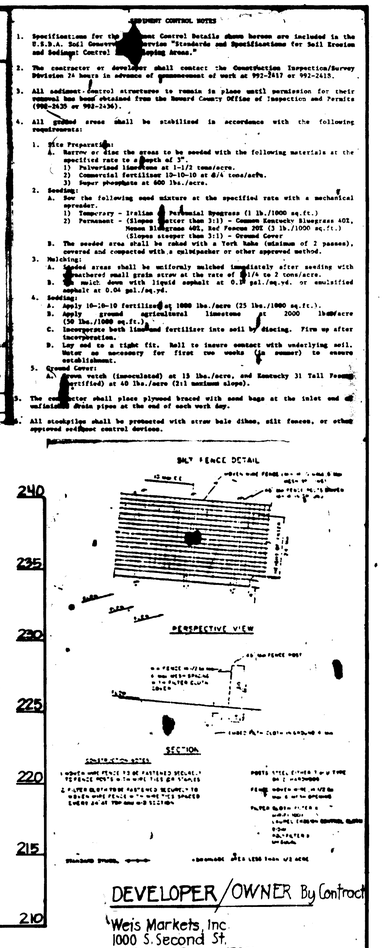

DEVELOPER/OWNER By Contract
Weis Markets, Inc.
1000 S. Second St.
Sunbury, Penna 17801.



SEDIMENT CONTROL NOTES:
1. Following initial soil disturbance or redisturbance, permanent or temporary stabilization shall be completed within: a. Seven calendar days for all perimeter sediment control structures, dikes, perimeter slopes and all slopes greater than 3:1, b. Fourteen days as to all other disturbed or graded areas on the project site.
2. All sediment traps shown must be fenced and warning signs posted around their perimeter in accordance with Vol. 1, Chapter 12, of the HOWARD COUNTY DESIGN MANUAL, Storm Drainage.

PLAN
Scale 1" = 40'

SITE ANALYSIS
Total Area to be disturbed - 4.50 Ac.
Total Area to be revegetated - 2.00 Ac.
Total Area to be paved - 2.50 Ac.
Cut 5926 cy.
Fill 5489 cy

APPROVED: For Soil Erosion & Sediment Control
Howard Co. Soil Conservation District
Signature — Date 11-5-84
Reviewed for Howard Conservation District and meets technical requirements.
Signature — Date 11-5-84

CONSTRUCTION SEQUENCE
1. Obtain grading permit.
2. Install all sediment control devices.
3. Construct storm drain system, concrete ditch, and Storm Water Management Facility. Provide inlet protection to all inlets.
4. Grade site as shown.
5. Seed disturbed areas not to be paved.
6. Construct proposed building and paving of parking areas.
7. Remove sediment control devices upon approval of sediment control inspector after areas are stabilized.

CURRENT OWNER OF RECORD
Robert Moxley
3686 Folly Quarter Road
Ellicott City, Md. 21043

STORM DRAIN PROFILE
SCALE: 1" = 50' HORIZ. 1" = 5' VERT.

	DATE	REVISIONS
1	2-18-93	HANDICAP SPACES

Rev. 8-9-84

PURDUM & JESCHKE
CONSULTING ENGINEERS
LAND SURVEYORS
1823 North Calvert Street
Baltimore, Maryland 21202 — 301/837-0194

APPROVED: For Public Water, Public Sewerage, Storm Drainage and Roads, Howard Co., Dept. of Public Works
Director — Date 11-1-84
Chief, Bureau of Engineering — Date 11-8-84

APPROVED: For Public Water and Public Sewerage Systems. Howard County Health Department
County Health Officer — Date 11/13/84

APPROVED: Howard Co. Office of Planning & Zoning
Chief, Division of Land Development and Zoning Administration — Date 11-14-84
Planning Director — Date 11-14-84

DEVELOPER'S CERTIFICATION
I certify that all development and construction will be done according to this plan and any responsibility for proper installation in the construction project will be borne. Evidence of attendance at the Dept. of Natural Resources training program for the control of sediment and erosion during land disturbing activities will be borne by the project.
Signature

ENGINEER'S CERTIFICATION
I certify that this plan for erosion and sediment control represents a practical and workable plan based on my personal knowledge of site conditions and that it was prepared in accordance with the requirements of the Howard Soil Conservation District.
William E. Jeschke — Date 8/21/84

EROSION AND SEDIMENT CONTROL PLAN & STORM DRAINAGE
WEIS MARKETS, INC.
ROBERT R. MOXLEY PROPERTY SUBDIVISION
6TH ELECTION DISTRICT — HOWARD COUNTY, MD.
SCALE: AS SHOWN — February 29, 1984
PARCEL 1-B

Store No. 122
Date May 8, 1984
Drawing No. 3 of 6

BRUNING ANE 1843-2

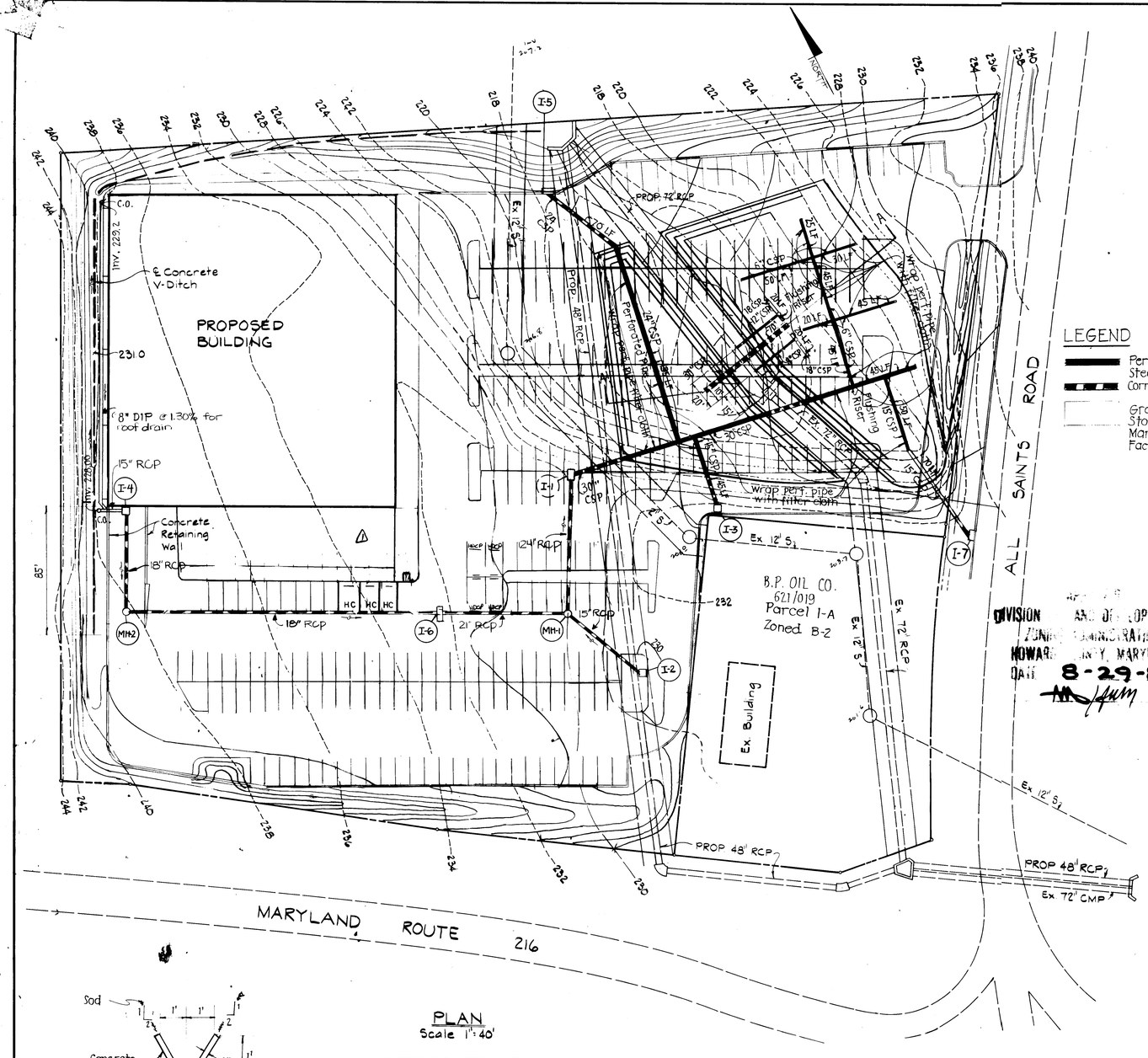

PLAN
Scale 1" = 40'

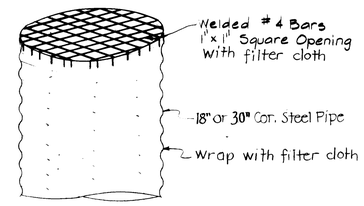

SCREEN DETAIL
Not to Scale

LEGEND

- Perforated Corrugated Steel Pipe (CSP) wrapped with filter cloth.
- Corrugated Steel Pipe (CSP)
- Gravel-Filled Storm Water Management Facility (MSHA # 2 Stone)

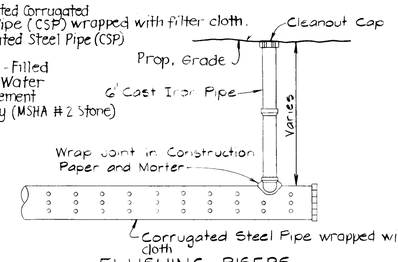

FLUSHING RISERS
No Scale

NOTE: All perforated pipes inside the SWM Facility shall be wrapped with filter cloth.

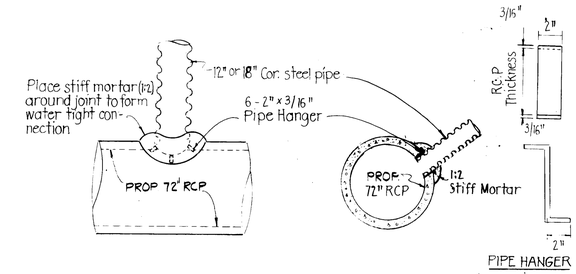

CONNECTION DETAIL TO PROP. 72" RCP
NOT TO SCALE

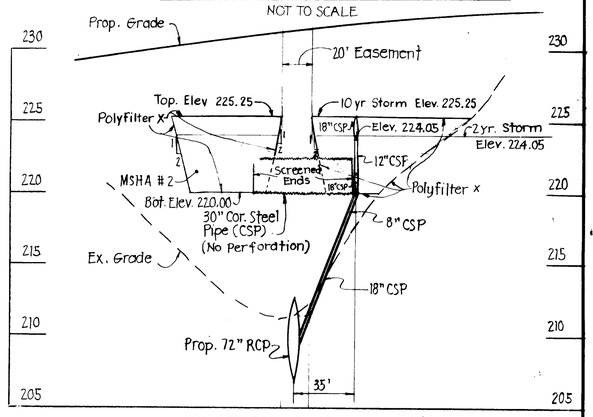

SECTION A-A
SCALE: H: 1" = 50'
V: 1" = 5'

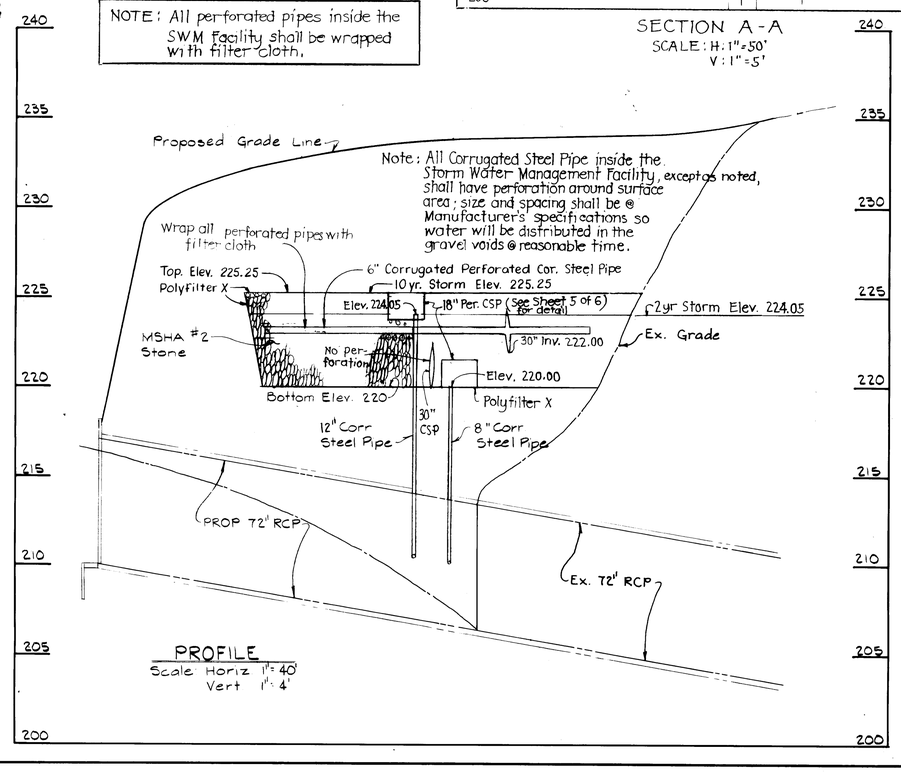

PROFILE
Scale Horiz 1" = 40'
Vert 1" = 4'

Rev 8-9-84

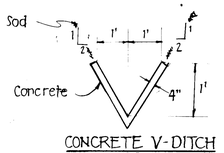

CONCRETE V-DITCH
NTS

OWNER/DEVELOPER By Contract

Weis Markets, Inc.
1000 S. Second St.
Sunbury, Penna. 17801

	DATE	REVISIONS
1	2-18-92	HANDICAP SPACES

CURRENT OWNER OF RECORD
Robert R. Moxley
3686 Folly Quarter Rd.
Ellicott City, Md. 21043

APPROVED: For Soil Erosion & Sediment Control.
Howard Co. Soil Conservation District
Signature — Date 11-5-84

Reviewed for Howard Conservation District and meets technical requirements.
Signature — Date 11-5-84

STORM DRAIN STRUCTURE SCHEDULE

No.	Type	Location	Inv. in	Inv. out	Top Elevation	Description
MH-1	Brick	See Plan	223.89	223.64	230.75	G-5.01
MH-2	Brick	"	226.31	226.11	231.50	G-5.01
I-1	Double "S"	See Plan	223.08	222.00	230.00	S.D.-4.23
I-2	Type A-5	"	—	226.01	230.50	S.D.-4.01
I-3	Type "S" Comb	"	—	222.63	232.80	S.D.-4.32
I-4	Type "S"	"	227.00	226.75	229.25	S.D.-4.22
I-5	A-10	"	—	222.50	230.00	S.D.-4.02
I-6	double "S"	"	224.76	224.51	233.00	S.D.-4.23
I-7	Type A-10	"	—	223.33	233.50	S.D. 4.02

DIVISION OF LAND DEVELOPMENT & ZONING ADMINISTRATION
HOWARD COUNTY, MARYLAND
DATE 8-29-84

PURDUM & JESCHKE
CONSULTING ENGINEERS
LAND SURVEYORS
1023 North Calvert Street
Baltimore, Maryland 21202 — 301/837-0194

APPROVED: For Public Water, Public Sewerage, Storm Drainage and Roads, Howard Co., Dept. of Public Works
Director — Date 11-1-84
Chief, Bureau of Engineering — Date 11/8/84

APPROVED: For Public Water and Public Sewerage Systems. Howard County Health Department
County Health Officer — Date 11/13/84

APPROVED:
Howard Co. Office of Planning & Zoning
Chief, Division of Land Development and Zoning Administration — Date 11-14-84
Planning Director — Date 11-14-84

DEVELOPER'S CERTIFICATION
I certify that all development and construction will be done according to this plan and any responsible personnel involved in the construction project will have a certificate of attendance at the Dept. of Natural Resources training program for the control of any sediment erosion before beginning the project.
8-22-84

ENGINEER'S CERTIFICATION
I certify that this plan for erosion and sediment control represents a practical and workable plan based on my personal knowledge of site conditions and that it was prepared in accordance with requirements of the Howard Soil Conservation District.
William G. Rasch II — Date 3/21/84

STORM WATER MANAGEMENT FACILITY AND STORM DRAINAGE
WEIS MARKETS, INC.
ROBERT R. MOXLEY PROPERTY SUBDIVISION
6TH ELECTION DISTRICT — HOWARD COUNTY, MD.
SCALE: AS SHOWN — February 29, 1984
PARCEL 1-B

Store No. 122
Date May 8, 1984
Drawing No. 2 OF 6

SDP-84-234
Rev. 5-10-84
Rev. 7-10-84

BRUNING ANE 1M3-2

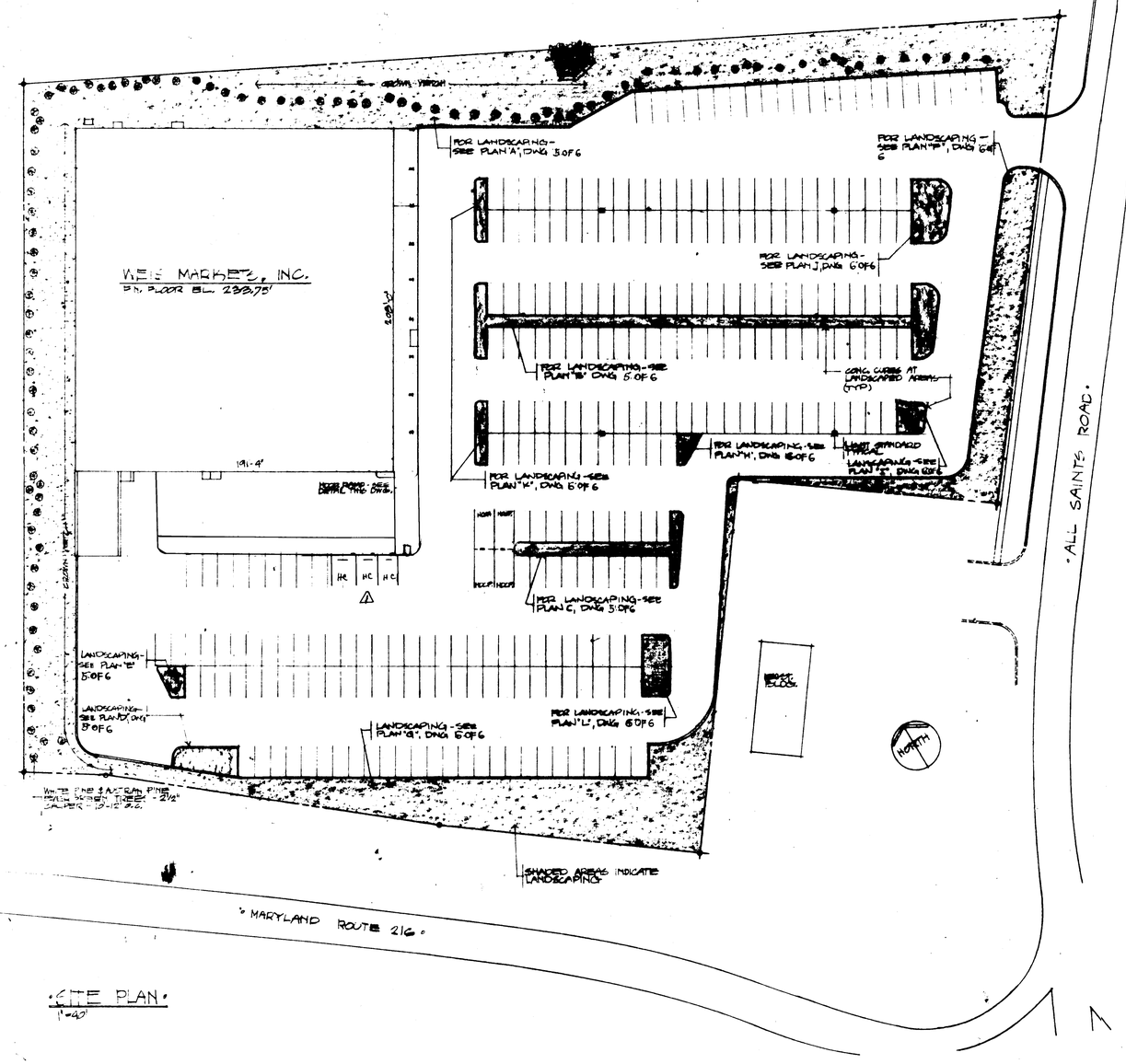

SITE PLAN
1"=40'

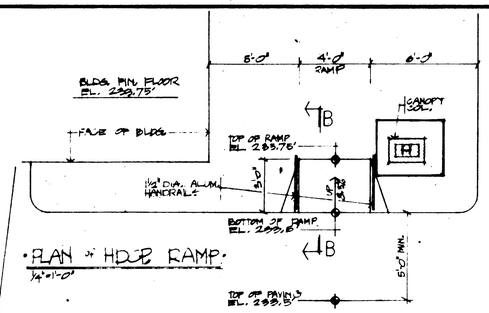

PLAN OF HDCP. RAMP
1/4"=1'-0"

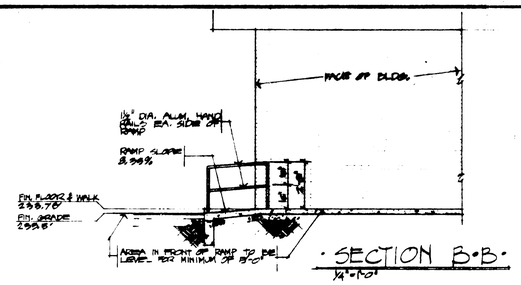

SECTION B-B
1/4"=1'-0"

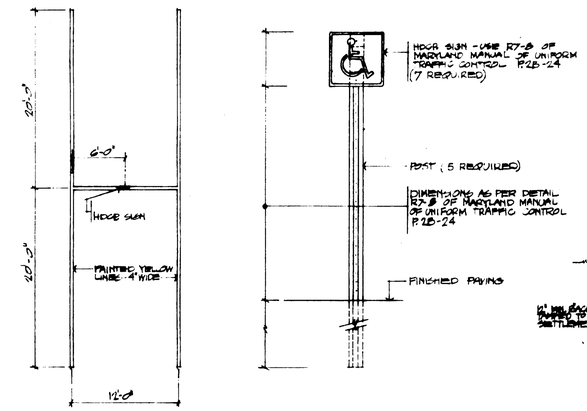

TYPICAL HDCP. PARKING STALL & SIGN

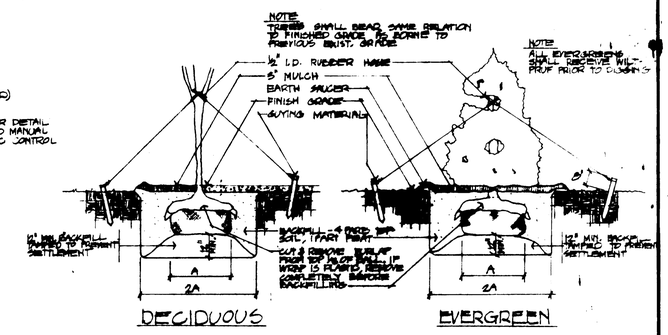

TREE PLANTING DETAILS
NO SCALE

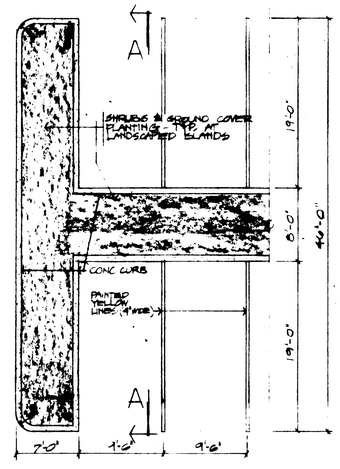

TYPICAL LANDSCAPING ISLAND & PARKING STALLS
1/8"=1'-0"

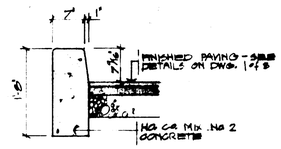

TYPICAL CONC. CURB
3/4"=1'-0"

APPROVED
DIVISION OF LAND DEVELOPMENT & ZONING ADMINISTRATION
HOWARD COUNTY, MARYLAND
DATE 8-29-84

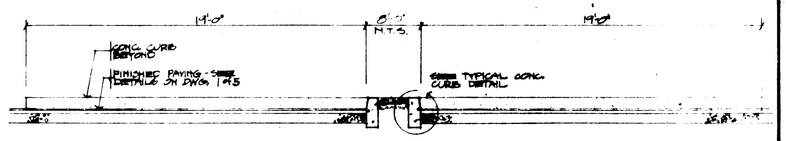

SECTION A-A
1/4"=1'-0"

STATE OF MARYLAND
WILLIAM G. FASCHO II
No. 6575
REGISTERED PROFESSIONAL ENGINEER

Rev. 8-9-84

DATE	REVISIONS
2-18-92	HANDICAP SPACES

DEVELOPER & OWNER BY CONTRACT
WEIS MARKETS, INC.
1000 SOUTH SECOND STREET
SUNBURY, PA 17801-0471

CURRENT OWNER OF RECORD
ROBERT R. MOXELLY
3686 FOLLY QUARTER ROAD
ELLICOTT CITY, MARYLAND 21043

SITE ENGINEERS
PURDUM & JESCHKE
CONSULTING ENGINEERS
1028 NORTH CALVERT STREET
BALTIMORE, MD 21202

ADDRESS CHART

PARCEL NO.	STREET ADDRESS
1-B	

APPROVED
FOR PUBLIC WATER, PUBLIC SEWERAGE, STORM DRAINAGE AND ROADS
HOWARD COUNTY DEPARTMENT OF PUBLIC WORKS
DIRECTOR — DATE 11-8-84
CHIEF DIVISION OF ENGINEERING — DATE 11-7-84

APPROVED
FOR SOIL EROSION & SEDIMENT CONTROL
HOWARD SOIL CONSERVATION DISTRICT
DATE 11-5-84
SOIL CONSERVATION DISTRICT AND MANAGER — DATE 11-5-84

APPROVED
HOWARD COUNTY OFFICE OF PLANNING AND ZONING
CHIEF DIVISION OF LAND DEVELOPMENT AND ZONING ADMINISTRATION — DATE 11-14-84
PLANNING DIRECTOR — DATE 11-14-84

APPROVED
FOR PUBLIC WATER & PUBLIC SEWERAGE SYSTEMS
HOWARD COUNTY HEALTH DEPARTMENT
COUNTY HEALTH OFFICER — DATE 11/13/84

ENGINEERS CERTIFICATION
I CERTIFY THAT THIS PLAN FOR EROSION AND SEDIMENT CONTROL REPRESENTS A PRACTICAL & WORKABLE PLAN BASED ON MY PERSONAL KNOWLEDGE OF SITE CONDITIONS AND THAT IT WAS PREPARED IN ACCORDANCE WITH REQUIREMENTS OF THE HOWARD SOIL CONSERVATION DISTRICT
WILLIAM G. FASCHO II — DATE 7/10/84

DEVELOPERS CERTIFICATION
I CERTIFY THAT ALL DEVELOPMENT AND CONSTRUCTION WILL BE DONE ACCORDING TO THIS PLAN AND ANY RESPONSIBLE PERSONNEL WILL HAVE A CERTIFICATE OF ATTENDANCE AT THE DEPARTMENT OF NATURAL RESOURCES TRAINING PROGRAM FOR THE CONTROL OF SEDIMENT BEFORE BEGINNING THE PROJECT
James M. Rising — DATE 7-6-84

SUBDIVISION NAME		SECT./AREA	LOT/PARCEL
WEIS MARKETS, INC.			1-B
PLAT OR L/F	BLOCK NO.	ZONE	TAX/ZONE MAP	ELEC. DIST.	CENSUS TR.
				6TH	
WATER CODE			SEWER CODE		

LANDSCAPING PLAN - TWO - SITE DETAILS

Sheet No. 122

WEIS MARKETS, INC.
WEIS MARKETS, INC.
SIXTH ELECTION DISTRICT
HOWARD COUNTY MARYLAND
ROBERT R. MOXLEY PROPERTY SUBDIVISION

Date JUNE 29, 1984
Drawing No. 4 OF 6

weis markets, inc.
1000 S. Second Street, Sunbury, Penna. 17801

SDP-84-214

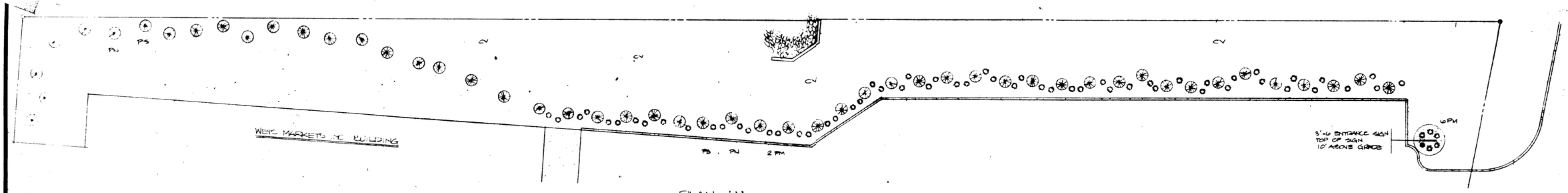

PLAN 'A'
1" = 20'

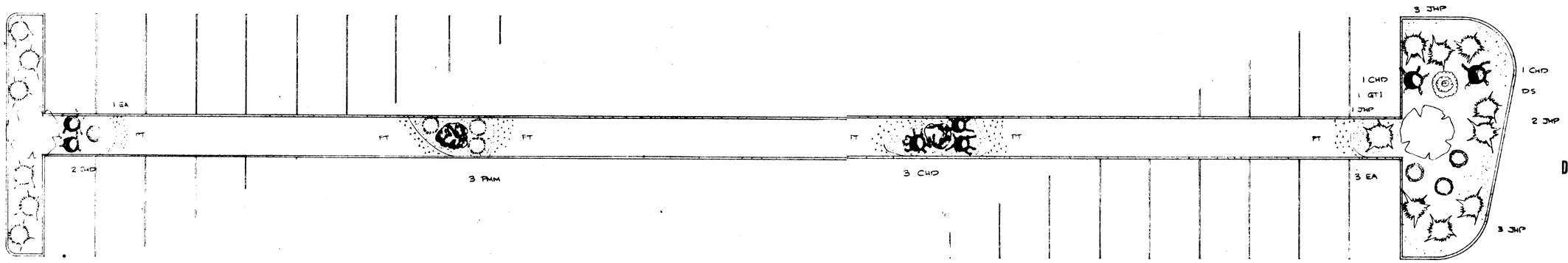

PLAN 'B'
1" = 10'

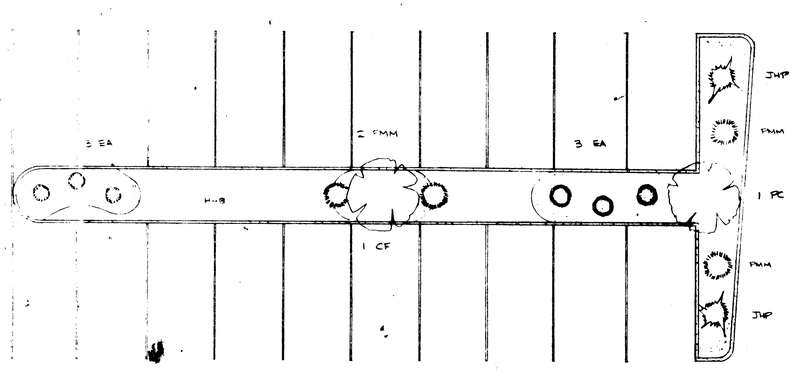

PLAN 'C'
1" = 10'

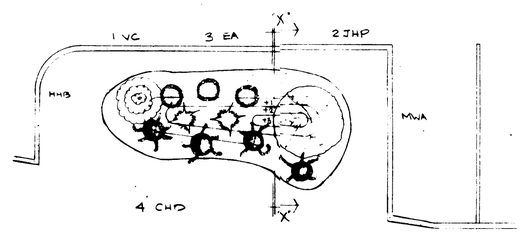

PLAN 'D'
1" = 10'

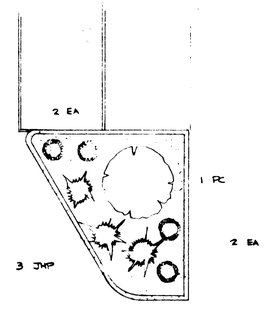

PLAN 'E'
1" = 10'



SECTION 'X-X'
1" = 10'

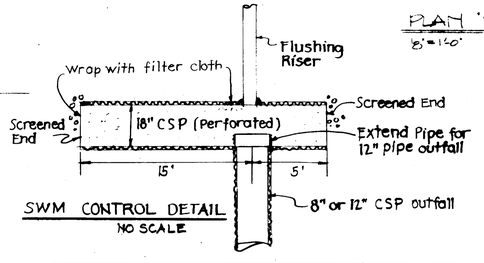

SWM CONTROL DETAIL
NO SCALE

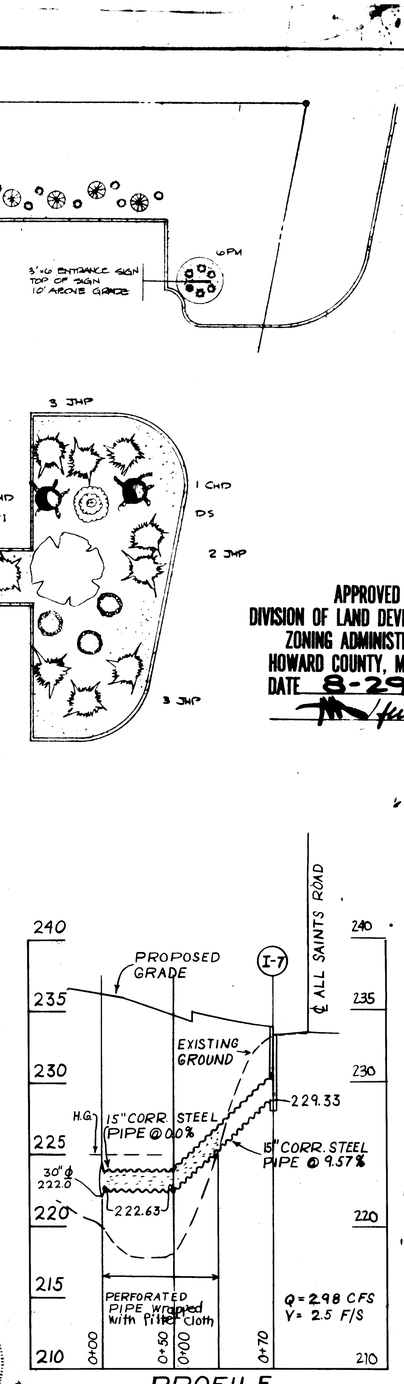

PROFILE
SCALE: 1" = 50' Horiz
1" = 5' Vert

APPROVED
DIVISION OF LAND DEVELOPMENT & ZONING ADMINISTRATION
HOWARD COUNTY, MARYLAND
DATE 8-29-84

Rev. 8-9-84

CURRENT OWNER OF RECORD
ROBERT R. MOXLEY
BURBO MILL, QUARTER ROAD
ELLICOTT CITY, MARYLAND

DEVELOPER & OWNER BY CONTRACT
WEIS MARKETS, INC.
1000 S. SECOND STREET
SUNBURY, PA 17801-0471

SITE ENGINEERS
PURDUM & JESCHKE
CONSULTING ENGINEERS
1023 NORTH CALVERT STREET
BALTIMORE, MARYLAND 21202

ADDRESS CHART

PARCEL NO.	STREET ADDRESS
1-B	

APPROVED
FOR PUBLIC WATER, PUBLIC SEWERAGE, STORM DRAINAGE AND ROADS, HOWARD COUNTY DEPARTMENT OF PUBLIC WORKS.
DIRECTOR — DATE 11-8-84
CHIEF BUREAU OF ENGINEERING — DATE 11-8-84

APPROVED
FOR SOIL EROSION & SEDIMENT CONTROL
HOWARD COUNTY SOIL CONSERVATION DISTRICT
SIGNATURE — DATE 11-5-84
REVIEWED FOR HOWARD COUNTY CONSERVATION DISTRICT AND TECHNICAL REQUIREMENTS — DATE 11-5-84
SIGNATURE

APPROVED
HOWARD COUNTY OFFICE OF PLANNING AND ZONING
CHIEF DIVISION OF LAND DEVELOPMENT AND ZONING ADMINISTRATION — DATE 11-14-84
PLANNING DIRECTOR — DATE 11-14-84

APPROVED
FOR PUBLIC WATER & SEWAGE SYSTEMS
HOWARD COUNTY HEALTH DEPARTMENT
COUNTY HEALTH OFFICER — DATE 11/13/84

ENGINEERS CERTIFICATION
I CERTIFY THAT THIS PLAN FOR EROSION AND SEDIMENT CONTROL REPRESENTS A PRACTICAL & WORKABLE PLAN, BASED ON MY PERSONAL KNOWLEDGE OF SITE CONDITIONS AND THAT IT WAS PREPARED IN ACCORDANCE WITH REQUIREMENTS OF THE HOWARD SOIL CONSERVATION DISTRICT.
WILLIAM G. RASCH II — DATE: 7/10/84

DEVELOPER'S CERTIFICATION
I CERTIFY THAT ALL DEVELOPMENT AND CONSTRUCTION WILL BE DONE ACCORDING TO THIS PLAN AND ANY RESPONSIBLE PERSONNEL WILL HAVE A CERTIFICATE OF ATTENDANCE AT THE DEPARTMENT OF NATURAL RESOURCES TRAINING PROGRAM FOR THE CONTROL OF ANY SEDIMENT EROSION BEFORE BEGINNING THE PROJECT.
7-6-84

SUBDIVISION NAME	SECT./AREA	LOT/PARCEL
WEIS MARKETS, INC.		1-B
PLAT OR L/F	BLOCK NO.	ZONE
		1-B
TAX/ZONE MAP	ELEC. DIST.	CENSUS TR
WATER CODE	SEWER CODE	

LANDSCAPING DETAILS -AND- SCHEDULE
SCALE AS SHOWN

NEW STORE BUILDING for:
WEIS MARKETS, INC.
SIXTH ELECTION DISTRICT
HOWARD COUNTY, MARYLAND
ROBERT R. MOXLEY PROPERTY SUBDIVISION

Store No. 122
Date JUNE 29, 1984
Drawing No. 5 OF 6

weis markets, inc.
1000 S. Second Street, Sunbury, Penna. 17801

SDP-84-294

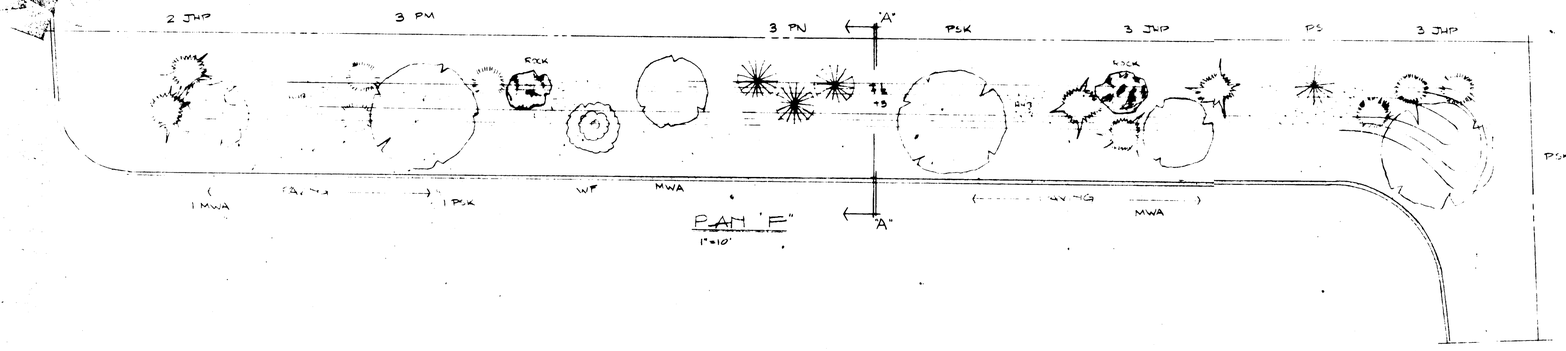

PLAN "F"
1"=10'

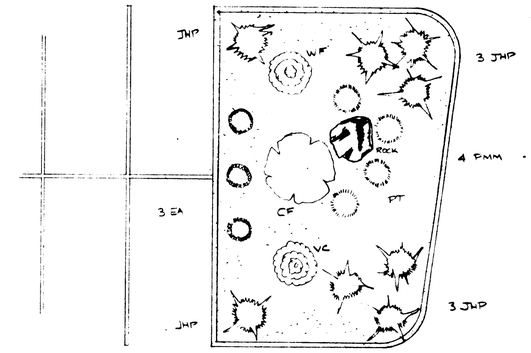

PLAN "J"
1/8"=1'-0"

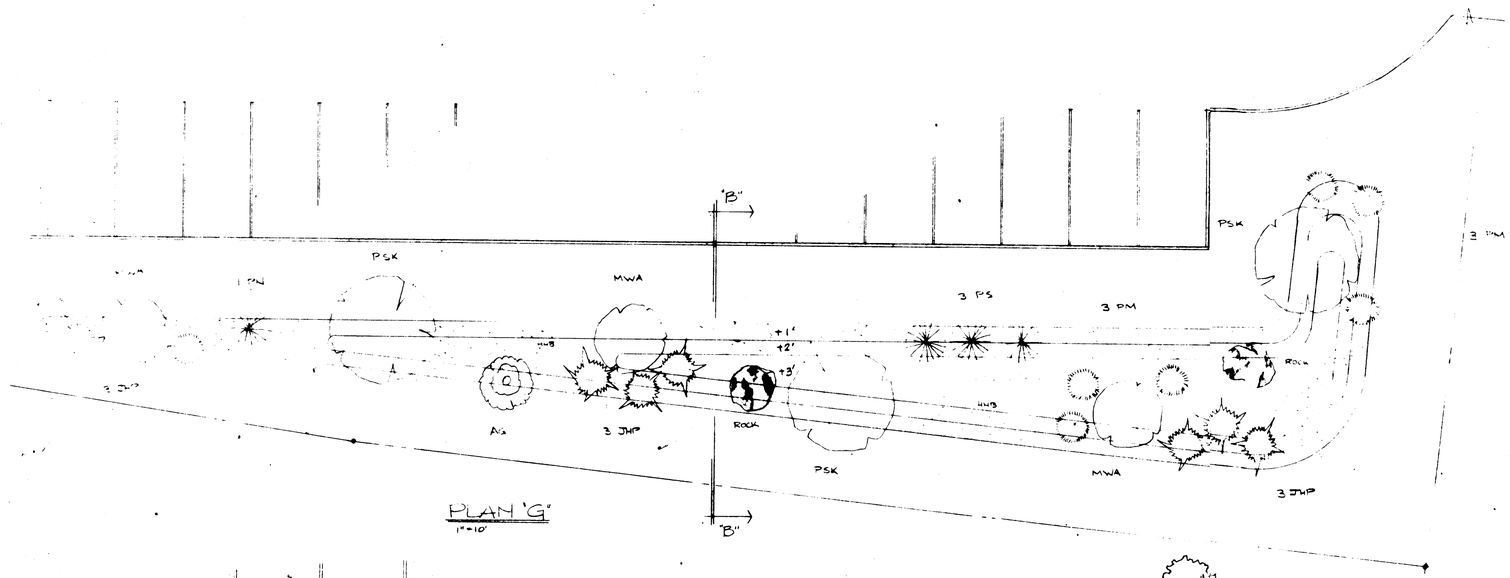

PLAN "G"
1"=10'

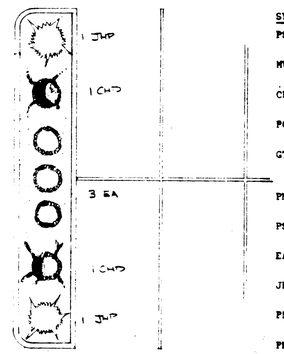

PLAN "K"
1/8"=1'-0"

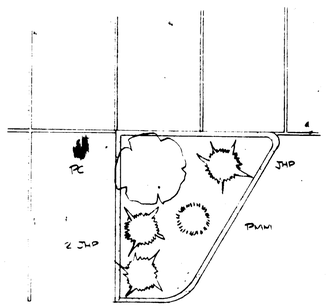

PLAN "H"
1/8"=1'-0"



PLAN "I"
1/8"=1'-0"

SECTION "B-B"
1"=10'

SECTION "A-A"
1"=10'

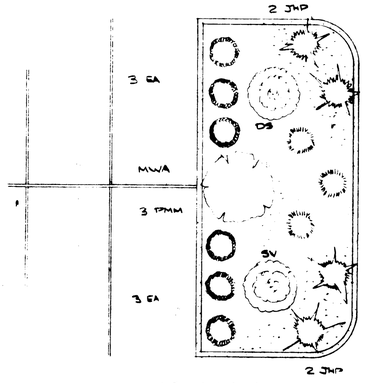

PLAN "L"
1/8"=1'-0"

PLANT LIST

SYMBOL	TYPE OF PLANT	NUMBER	SIZE AT PLANTING & ROOT	MAXIMUM HEIGHT AT MATURITY
PSK	Flowering Kwansan Cherry Prunus serrulata "Kwansan"	6	[illegible] Caliper B & B	12' - 20'
MWA	Flowering Crabapple Malus "White Angel"	7	2½" Caliper B & B	20'
CF	Pink Dogwood Cornus florida rubra	2	2½" - 2" Caliper B & B	30'
PC	Flowering Pear Pyrus calleryana "Bradford"	3	1½" - 2" Caliper B & B	50'
GTI	Shademaster Honeylocust Gleditsia triacanthos Inermis "Shademaster"	2	[illegible] 2½" Caliper B & B	60'
PN	Austrian Pine Pinus nigra	47	6' - 8' B & B	60 - 100'
PS	Eastern White Pine Pinus strobus	47	6' - 8' B & B	150'
EA	Burning Bush (Winged Euonymus) Euonymus alatus	32	18" - 24" Cans	8'
JHP	Andorra Juniper Juniperus horizontalis plumosa	57	15" - 18" Containers	2'
PM	Mugo Pine Pinus mugo	79	18" - 24" Cans	4' - 6FT.
PMM	Dwarf Mugo Pine Pinus mugo mugo "Compacta"	15	12" - 15" Cans	2' - 3'
CHD	Rock Cotoneaster Cotoneaster horizontalis "Dawidiana"	17	15" - 18" Cans	2'
CA	Cranberry Cotoneaster Cotoneaster Apiculata			

SEASONAL PLANTS (TOTAL OF 2)

VC	Fragrant Viburnum Viburnum Carlesi	18" - 24" Containers	5'
DS	Deutzia Deutzia scabra	18" - 24" Containers	8'
SV	Spirea Spirea vanhouttei	18" - 24" Containers	6'
WF	Weigela Weigela florida rosea	18" - 24" Containers	10'
AG	Aralia Aralia grandifolia	18" - 24" Containers	4'

All plants shall be B & B, unless containerized. Minimum 2 gallon container size req'd.

GROUND COVERS (AS REQUIRED)

CV	Crown Vetch Coronilla varia	
PT	Pachysandra Pachysandra terminalis	
HEB	Baltic Ivy Hedera helix baltica	

APPROVED
DIVISION OF LAND DEVELOPMENT & ZONING ADMINISTRATION
HOWARD COUNTY, MARYLAND
DATE 8-29-84

CURRENT OWNER OF RECORD
ROBERT R. MOXLEY
5980 FOLLY QUARTER ROAD
ELLICOTT CITY, MARYLAND

DEVELOPER (OWNER BY CONTRACT)
WEIS MARKETS, INC
1000 S. SECOND STREET
SUNBURY, PA 17801-0471

SITE ENGINEERS
PURDUM & JESCHKE
CONSULTING ENGINEERS
625 NORTH CALVERT STREET
BALTIMORE, MARYLAND 21202

ADDRESS CHART

PARCEL NO.	STREET ADDRESS
1-B	

APPROVED
FOR PUBLIC WATER, PUBLIC SEWERAGE, STORM DRAINAGE AND ROADS,
HOWARD COUNTY DEPARTMENT OF PUBLIC WORKS
DIRECTOR — DATE 11-5-84
CHIEF BUREAU OF ENGINEERING — DATE 11-8-84

APPROVED
FOR SOIL EROSION & SEDIMENT CONTROL
HOWARD COUNTY SOIL CONSERVATION DISTRICT
SIGNATURE — DATE 11-5-84
REPRESENTING THE HOWARD CONSERVATION DISTRICT AND MEETS
DATE 11-6-84

APPROVED
HOWARD COUNTY OFFICE OF PLANNING AND ZONING
CHIEF DIVISION OF LAND DEVELOPMENT AND ZONING ADMINISTRATION — DATE 11-14-84
PLANNING DIRECTOR — DATE 11-14-84

APPROVED
FOR PUBLIC WATER & PUBLIC SEWERAGE SYSTEMS
HOWARD COUNTY HEALTH DEPARTMENT
COUNTY HEALTH OFFICER — DATE 11/13/84

ENGINEER'S CERTIFICATION
I CERTIFY THAT THIS PLAN FOR EROSION AND SEDIMENT CONTROL REPRESENTS A PRACTICAL, WORKABLE PLAN BASED ON MY PERSONAL KNOWLEDGE OF THE LOCATION AND THAT IT WAS PREPARED IN ACCORDANCE WITH REQUIREMENTS OF THE HOWARD SOIL CONSERVATION DISTRICT.
WILLIAM G. PURDUM II — DATE 7/10/84

DEVELOPER'S CERTIFICATION
I CERTIFY THAT ALL DEVELOPMENT AND CONSTRUCTION WILL BE DONE ACCORDING TO THIS PLAN AND ANY REVISIONS WHICH I AM PERSONALLY RESPONSIBLE FOR. I HAVE A CERTIFICATE OF ATTENDANCE AT THE DEPARTMENT OF NATURAL RESOURCES TRAINING PROGRAM FOR THE CONTROL OF SEDIMENT BELOW, ON OR BEFORE BEGINNING THE PROJECT.
7-6-84

Rev. 8-9-84

SUBDIVISION NAME	SECT./AREA	LOT/PARCEL
WEIS MARKETS		1-B

PLAT OR L/P	BLOCK NO.	ZONE	TAX/ZONE MAP	ELEC. DIST.	CENSUS TR.
		B-1	47	6TH	

WATER CODE — SEWER CODE

LANDSCAPE PLANS
ROBERT R. MOXLEY PROPERTY SUBDIVISION
SCALE AS SHOWN

NEW STORE BUILDING for
WEIS MARKETS, INC
SIXTH ELECTION DISTRICT
HOWARD COUNTY, MARYLAND

Store No. 122
Date JUNE 29, 1984
Drawing No. 6 of 6

weis markets, inc.
1000 S. Second Street, Sunbury, Penna. 17801

SDP-84-234