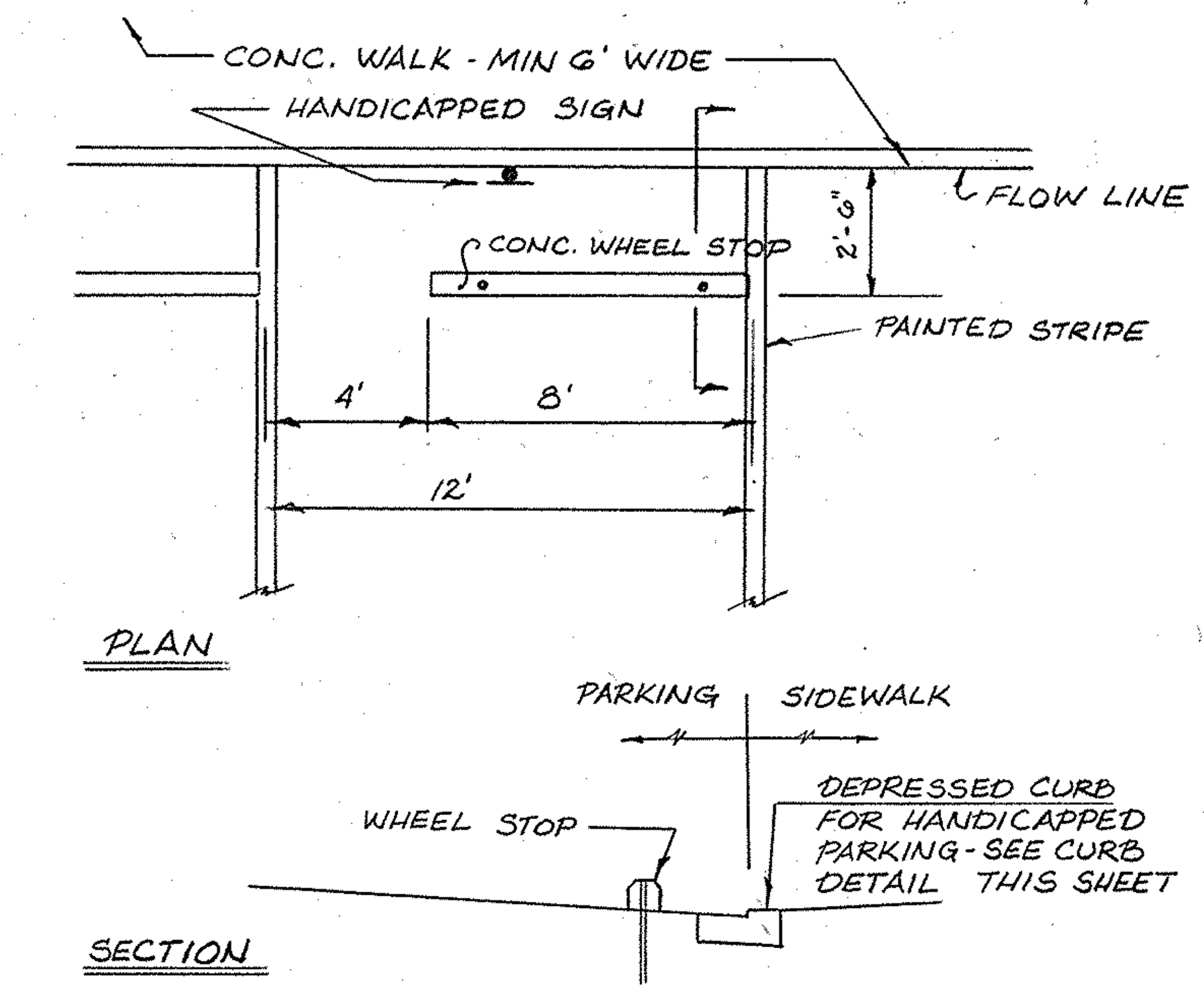

H.C. PARKING SPACE DETAIL

NO SCALE

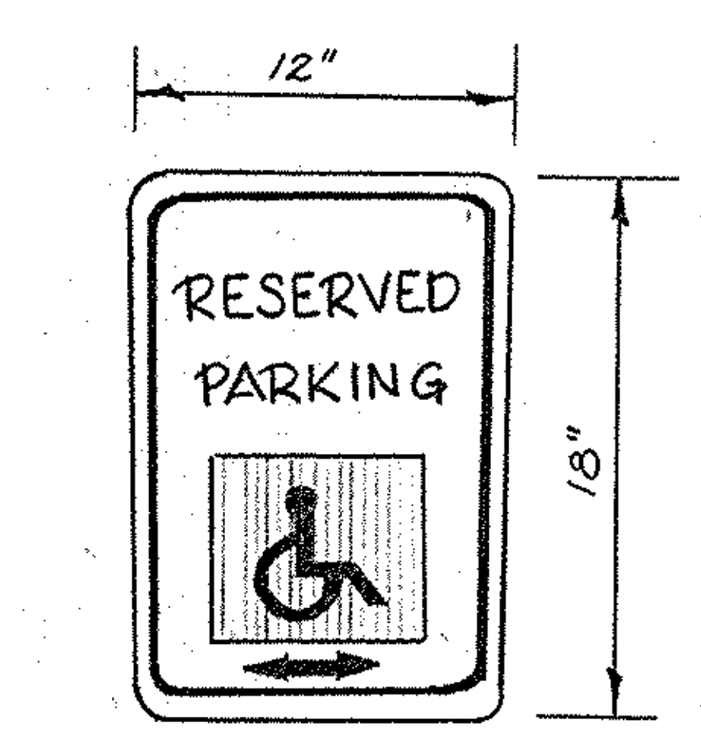

NOTES:

1. SIGN SHALL BE MOUNTED ON POSTS 8' ABOVE GRADE AT EACH PARKING SPACE RESERVED FOR HANDICAPPED.
2. SIGN SHALL MEET M.D.O.T. STD. R-7.8

HANDICAPPED SIGN DETAIL

NO SCALE

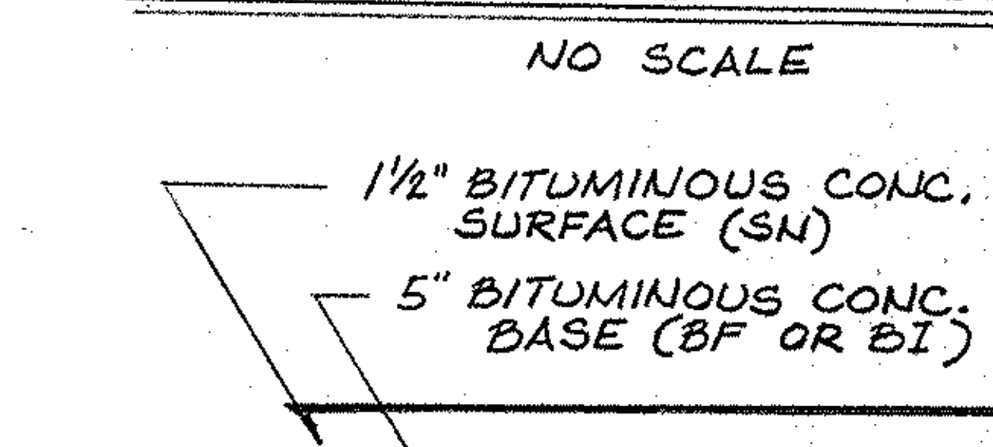

NOTE: THIS SECTION OR THE GRANULAR BASE ALTERNATE FOR SECTION "P-2" SHALL BE USED FOR ON-SITE PAVING - SEE DRWG. R-2.01

TYPICAL SECTION

SITE PAVING

NO SCALE

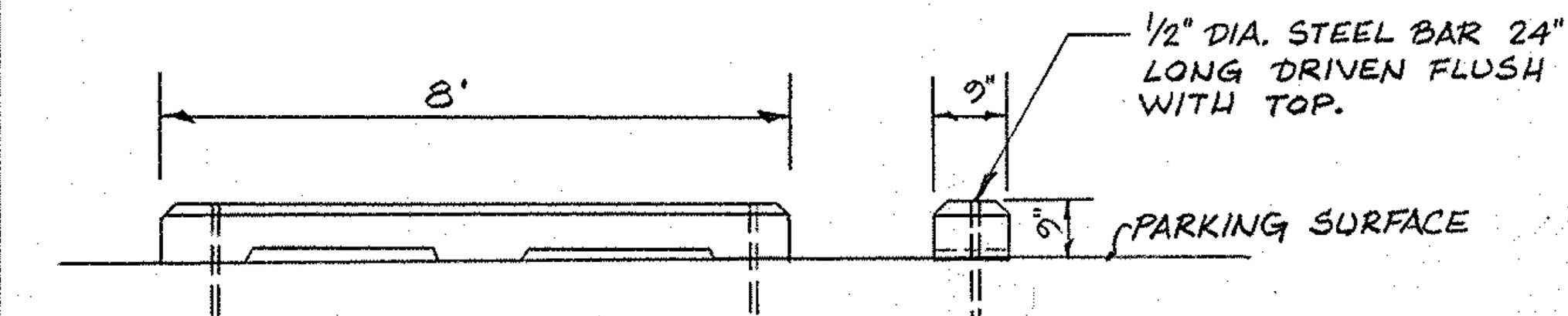

PRE-CAST CONCRETE WHEELSTOP DETAIL

NO SCALE

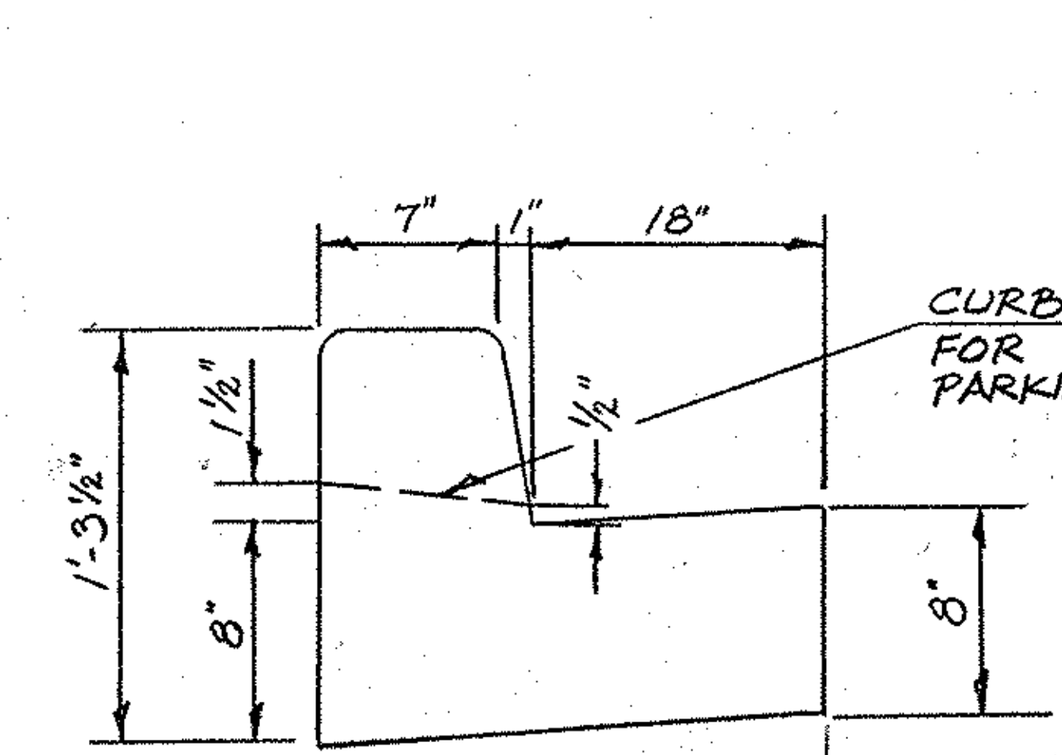

NOTE: FOR COMPLETE DIMENSIONS SEE DRWG # R 3.01

CONCRETE CURB AND GUTTER DETAIL

NO SCALE

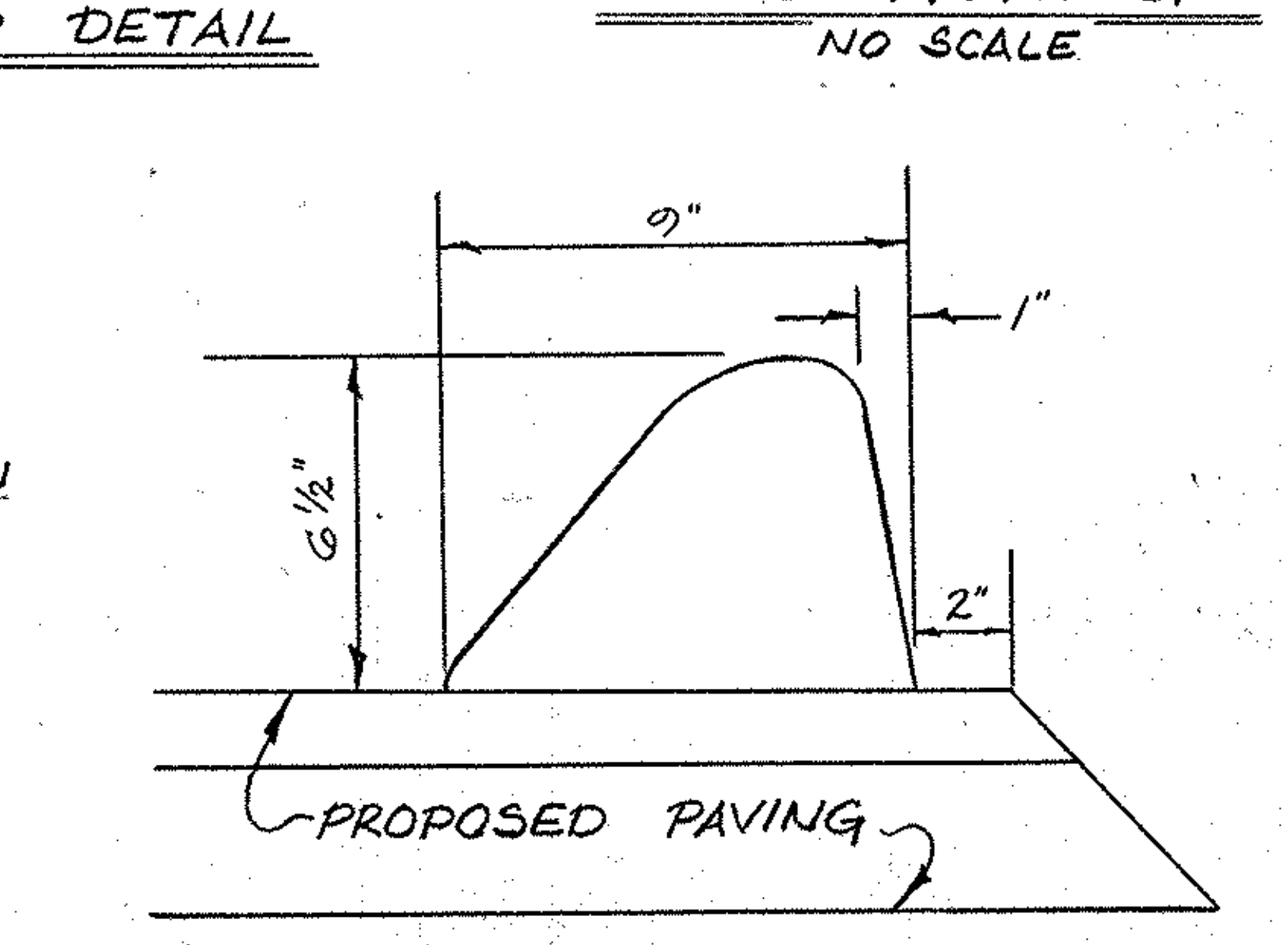

NOTE: FOR COMPLETE DIMENSIONS SEE DRWG. # R 3.03

BITUMINOUS CURB DETAIL

NO SCALE

Symbol	Quant.	Botanical Name	Common Name	Size	Spacing	Remarks
(tree symbol)	5	ACER RUBRUM	RED MAPLE	2½" CAL.	30' o/c	B&B
(circle symbol)	3	PRUNUS NEWPORT	NEWPORT PLUM	6'-8'	As Shown	B&B
(shrub symbol)	66	AZALEA	HENO CRIMSON AZALEA	15"-18"	3'-4'	Cont.
*	63	JUNIPERUS HORIZONTALIS	CREEPING JUNIPER	18"-24"	3'-4'	Cont.
(ground cover symbol)	200±	VINCA MINOR	PERRIWINKLE	—	12"-18"	—

TREES AND SHRUBS SHALL BE PLANTED FOLLOWING INSTRUCTIONS OF SUPPLYING NURSURY AND THE DETAILS BELOW.

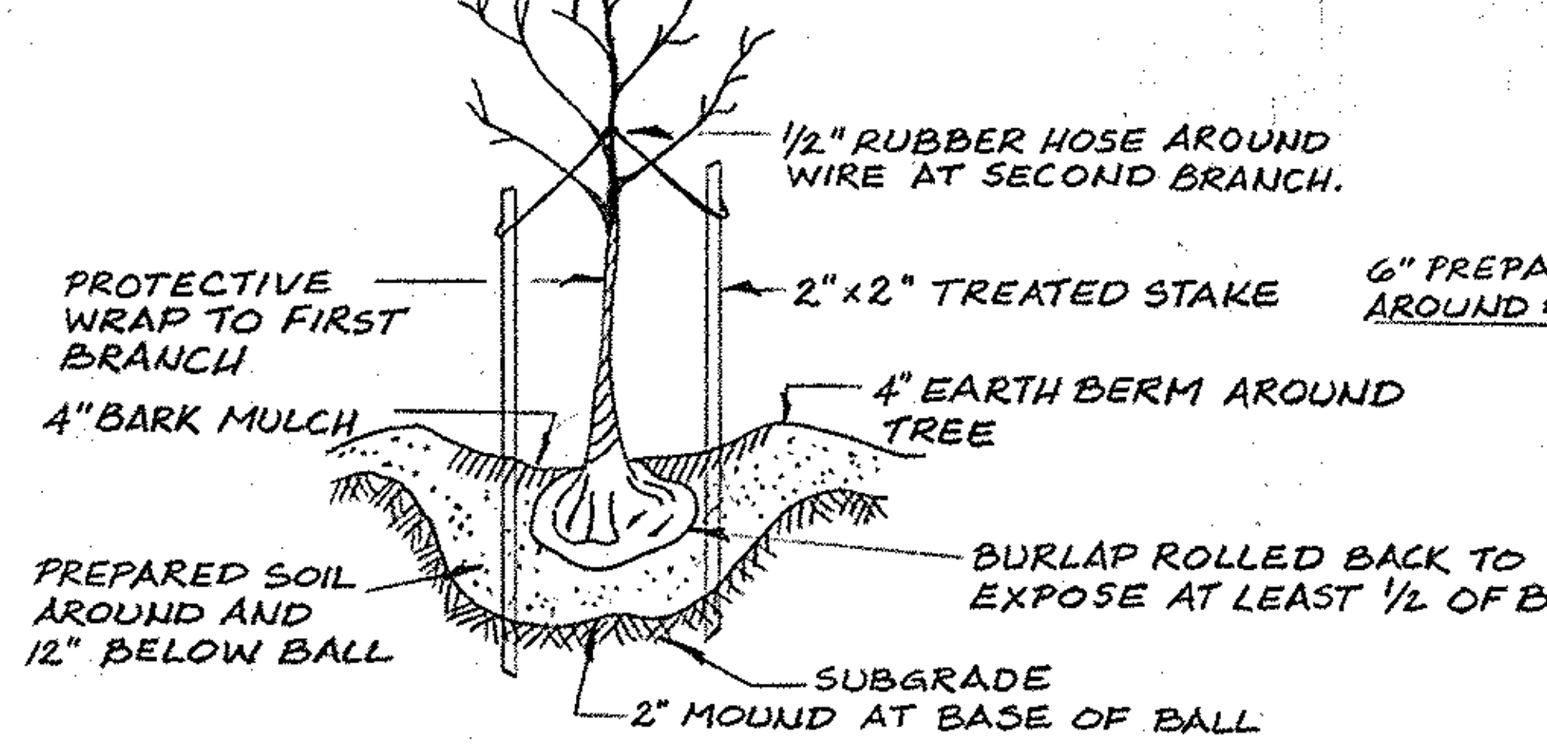

TREE PLANTING DETAIL

NO SCALE

NOTE: WELL WIDTH = 1½ x BALL WIDTH

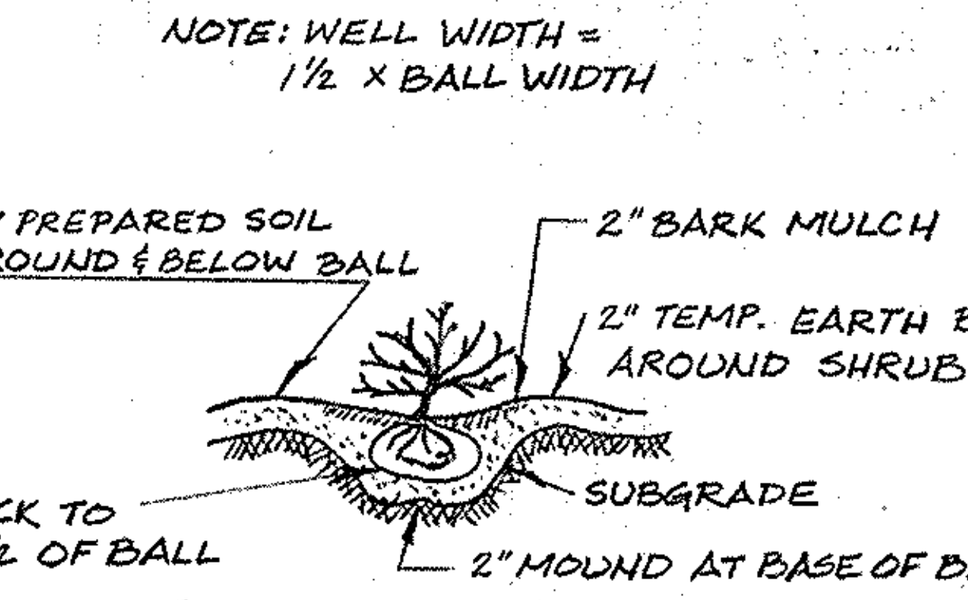

SHRUB PLANTING DETAIL

NO SCALE

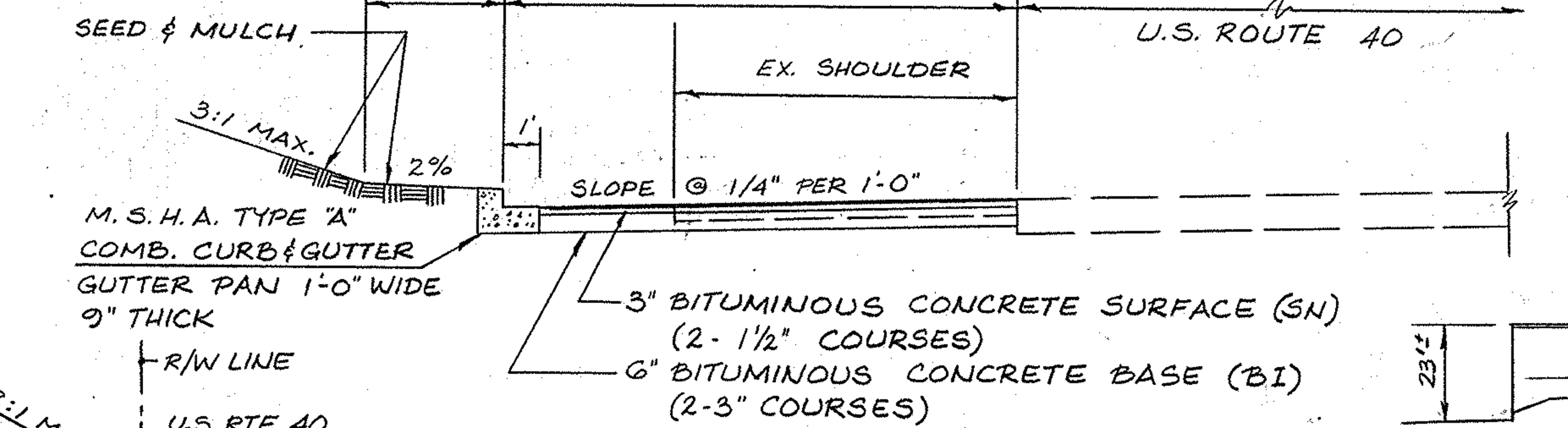

TYPICAL SECTION

U.S. ROUTE 40 WIDENING

SCALE: 1" = 5'

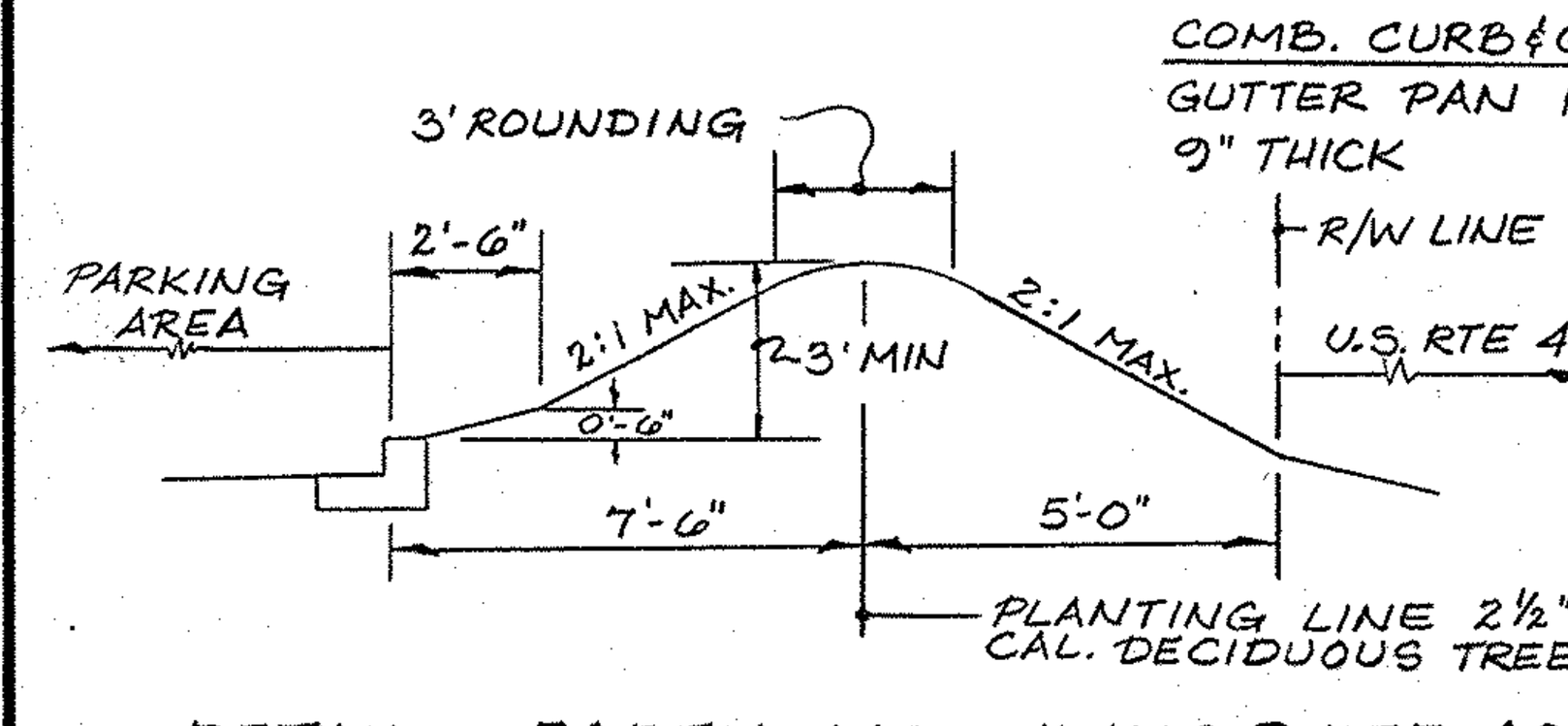

DETAIL - EARTH MOUNDING @ RTE 40

NO SCALE

AED For Rev. 2 only

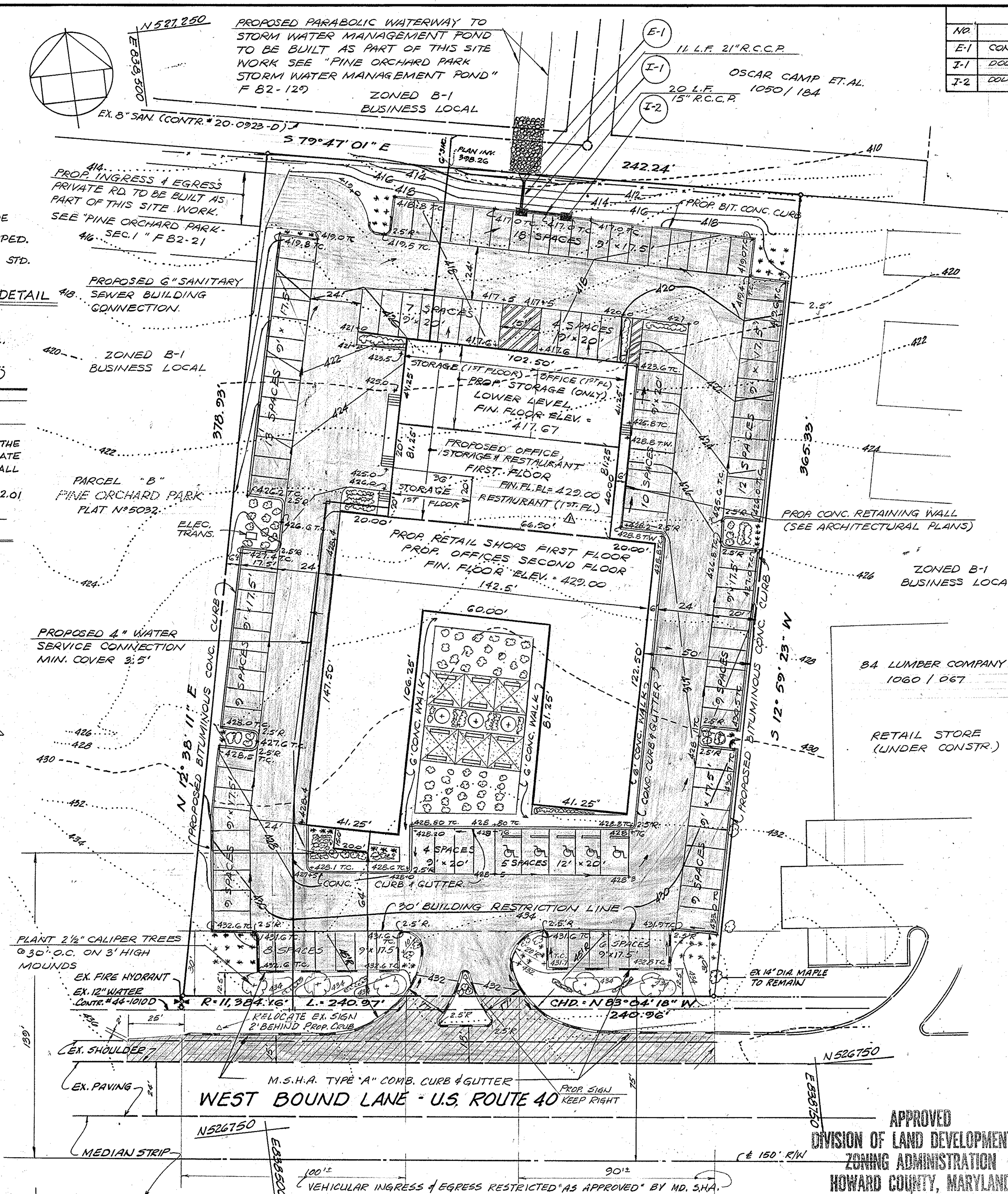

PLAN

SCALE: 1" = 30'

* Religious Services are Sun. 10am. - 12pm., Thurs. 6:30pm - 7:30pm, and last Fri. of the month from 10:30pm - 12:30am. The Church Office hours for 1-3 Employees are Mon. - Fri. 12:30pm - 8:30pm. and Sat & Sun. 9am - 4pm. This is the Assembly Space Only.

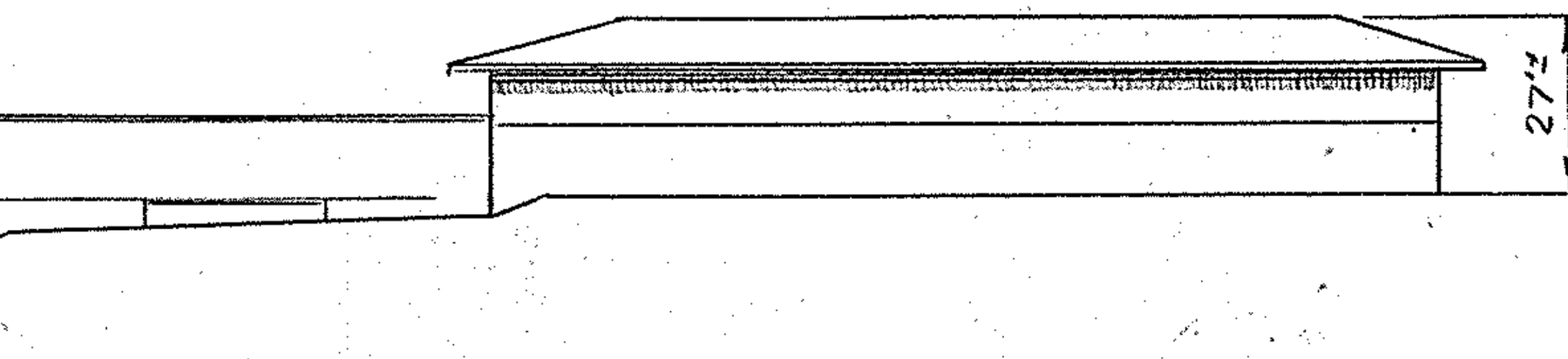

SCHEMATIC BUILDING PROFILE

NO SCALE

AXIOM ENGINEERING DESIGN, LLC.
6990 Columbia Gateway Dr Suite 150 (O) 443-276-6220
Columbia, Md. 21046 (F) 443-276-6221
www.axiom-ed.com info@axiom-ed.com

APPROVED
DIVISION OF LAND DEVELOPMENT
ZONING ADMINISTRATION
HOWARD COUNTY, MARYLAND
DATE 10-26-82

STRUCTURE SCHEDULE

NO.	TYPE	INV. IN	INV. OUT	TOP ELEV.
E-1	CONC. END SECTION DRWG SD 5.52	407.32	406.72	-
I-1	DOUBLE "S" COMB. DRWG SD 4.34	408.92	408.42	416.50
I-2	DOUBLE "S" COMB. DRWG SD 4.34	-	409.32	416.50

NOTE: THE STORMWATER MANAGEMENT FACILITY F82-129 WILL BE CONSTRUCTED PRIOR TO OR CONCURRENTLY WITH THIS DEVELOPMENT.

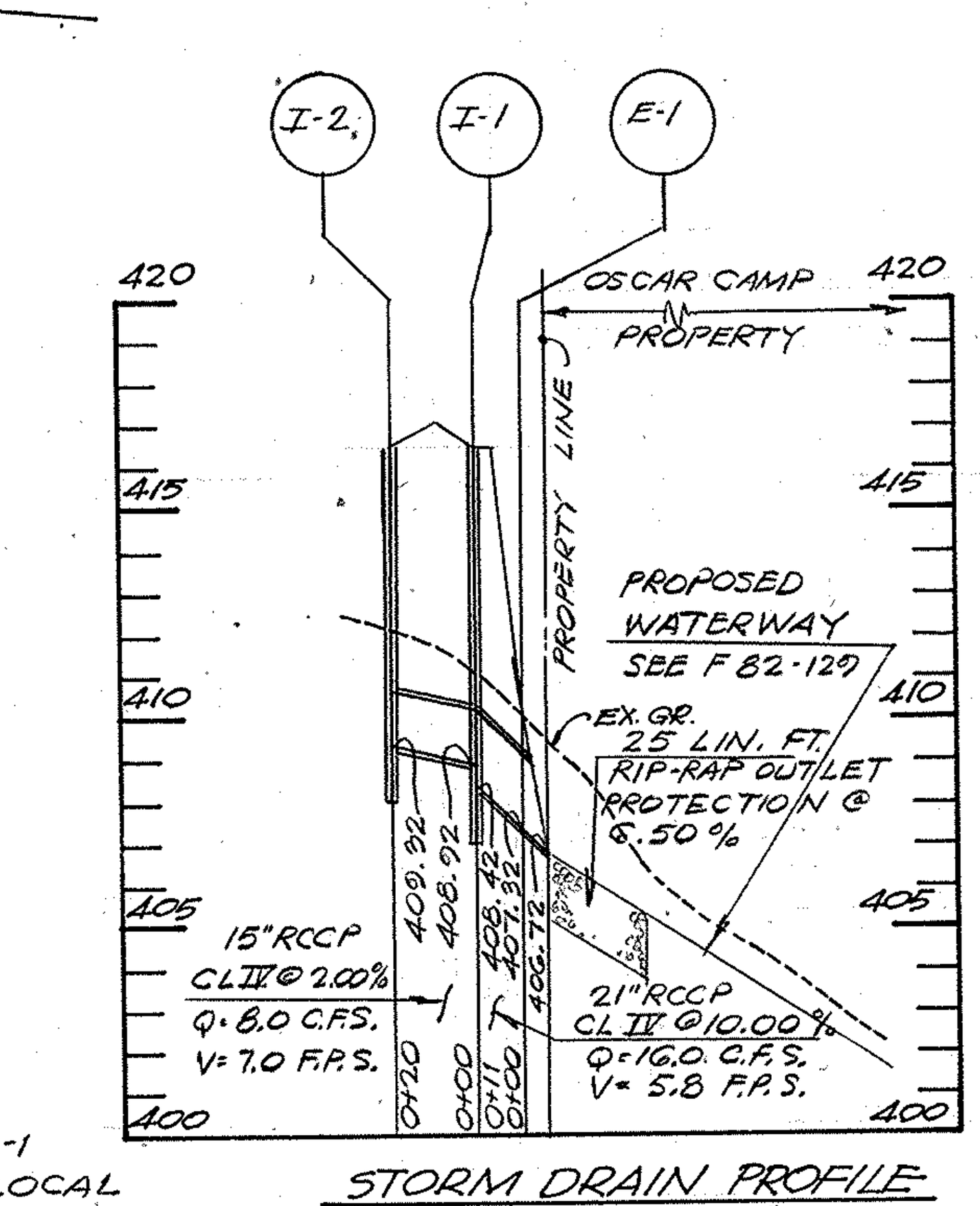

STORM DRAIN PROFILE

SCALE: HORZ.: 1" = 50' VERT.: 1" = 5'

NOTE: SEE SH 2 OF 2 FOR RIP-RAP OUTLET PROTECTION DETAIL

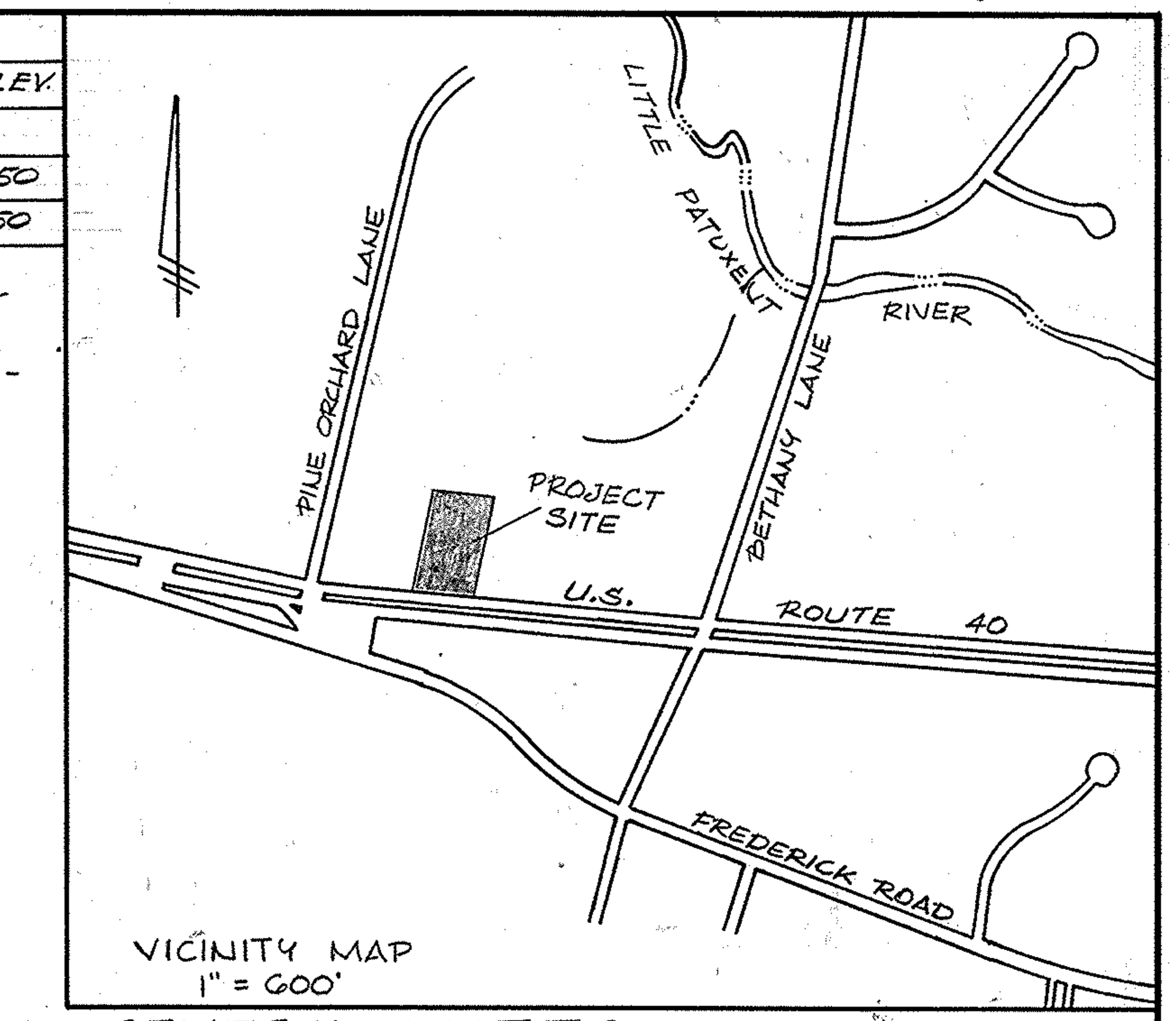

VICINITY MAP

1" = 600'

GENERAL NOTES:

1. CONSTRUCTION SHALL BE IN ACCORDANCE WITH THE HOWARD COUNTY DESIGN MANUAL VOL. IV "STANDARD SPECIFICATIONS AND DETAILS FOR CONSTRUCTION" (EFF. 7-1-81) EXCEPT AS NOTED HEREON.
2. REFERENCE TO "DRWG. NO." ON THESE SHEETS PERTAINS TO "STANDARD DETAILS IN THE DESIGN MANUAL VOL. 4.
3. BEARINGS AND DISTANCES SHOWN HEREON ARE REFERRED TO THE MARYLAND STATE GRID SYSTEM AND HAVE BEEN TAKEN FROM THE REFERENCED SUBDIVISION PLAT.
4. ELEVATIONS SHOWN HEREON ARE BASED ON THE HOWARD COUNTY DATUM.
5. REFER TO ARCHITECTURAL PLANS FOR RETAINING WALL AND CONCRETE STEP DETAILS.
6. ALL TRAFFIC CONTROL SIGNS PROPOSED HEREON SHALL CONFORM TO THE UNIFORM CODE FOR TRAFFIC CONTROL DEVICES AS ADOPTED BY THE MD. D.O.T.
7. SITE LIGHTING SHALL BE DIRECTIONAL IN NATURE AND SHALL NOT SHINE ONTO ADJACENT PROPERTIES OR RIGHTS-OF-WAY.
8. ANY INCREASE IN THE NUMBER OF OFFICE EMPLOYEES OR RETAIL AREAS SHALL REQUIRE APPROVAL OF THE OFFICE OF PLANNING AND ZONING.

LEGEND

- ~ ~ EXISTING CONTOURS
- ~ ~ PROPOSED CONTOURS
- ~ ~ PROPOSED SPOT ELEV. (T.C = TOP CURB)
- ~ ~ PROPOSED BIT. CONC. PAVING
- ~ ~ PROPOSED BIT. CONC. PAVING (M.S.H.A. TYPICAL SECTION)
- ~ ~ PROPOSED BIT. CONC. CURB OR CONC. CURB & GUTTER (AS LABLED)
- ~ ~ PROPOSED M.S.H.A. CONC. CURB & GUTTER TYPE "A"
- ~ ~ PROPOSED UTILITY (WATER, SEWER, OR STORM DRAIN, AS LABLED.
- ~ ~ PROPOSED 2½" MIN. CALIPER DECIDUOUS TREE.
- ~ ~ PROPOSED GROUND COVER PLANTS
- ~ ~ PROPOSED DECIDUOUS SHRUBS.
- ~ ~ PROPOSED EVERGREEN SHRUBS
- ~ ~ BIT. CONC. PAVING STRIPED FOR PEDESTRIAN OR VEHICLE LOADING AREAS
- ~ ~ SIDEWALK AND BENCHES FOR PUBLIC USE OF OPEN SPACE.

SITE ANALYSIS

1. PROPOSED USE ---- RETAIL SHOPS, BUSINESS OFFICES & RESTAURANT
2. ZONE ---------- B-1
3. TOTAL AREA OF SITE ---------- 2.060 Ac.±
4. TOTAL AREA OF PARKING LOT ---------- 45654 S.F.
   LANDSCAPED ISLANDS REQ. (.05 × 45654) - 2282 S.F.
   LANDSCAPED ISLANDS PROVIDED ---------- 2917 S.F.
5. TOTAL OPEN SPACE REQ. (20% OF 2.06 Ac.) ---------- 17945 S.F.
   TOTAL OPEN SPACE PROVIDED (0.41 AC.) ---------- 17965 S.F.
6. STRUCTURAL LOT COVERAGE ---------- 25%
7. TOTAL IMPERVIOUS AREA ---------- 1.64 AC.
8. TOTAL REVEGITATED AREA ---------- 0.42 AC.

△2 PARKING & FLOOR RATIO ANALYSIS:

Retail: 1031 SF @ 5/1000 = 5 Spaces, Medical: 4660 SF @ 5/1000 = 23 Spaces
Office: 11486 SF @ 3.3/1000 = 38 Spaces, Day Spa: 804 SF @ 5/1000 = 4 Spaces
Personal Service: 4206 SF @ 5/1000 = 21 Spaces
Religious Assembly: 2100 SF @ 10/1000 = 21 Spaces *
Animal Hospital: 3134 SF @ 4/1000 = 13 Spaces
Total Parking Provided: 125 Spaces
Total Parking Required: 125 Spaces * (See Note Below)

DEVELOPER CERTIFICATION:
I CERTIFY THAT ALL DEVELOPMENT AND/OR CONSTRUCTION WILL BE DONE IN ACCORDANCE WITH THESE PLANS AND THAT ANY RESPONSIBLE PERSONNEL INVOLVED IN THE CONSTRUCTION PROJECT WILL HAVE A CERTIFICATE OF ATTENDANCE AT A DEPARTMENT OF NATURAL RESOURCES APPROVED TRAINING PROGRAM FOR CONTROL OF SEDIMENT AND EROSION BEFORE BEGINNING THE PROJECT.

Angelo Amabile NOV. 9 82
ANGELO AMABILE - BETHANY-40 LTD. DATE

ENGINEERS CERTIFICATION
I CERTIFY THAT THIS PLAN FOR SOIL EROSION CONTROL REPERSENTS A PRACTICAL AND WORKABLE PLAN BASED ON MY PERSONAL KNOWLEDGE OF THE SITE CONDITIONS. THIS PLAN WAS PREPARED IN ACCORDANCE WITH THE REQUIREMENTS OF THE HOWARD SOIL CONSERVATION DISTRICT.

Richard J. Truelove November 1, 1982
RICHARD TRUELOVE REG. No. 10800 DATE

HOWARD COUNTY SOIL CONSERVATION DISTRICT
THESE PLANS FOR SOIL EROSION AND SEDIMENT CONTROL MEET THE REQUIREMENTS OF THE HOWARD COUNTY SOIL CONSERVATION DISTRICT.

William V. Rowe 11-10-80

U.S. SOIL CONSERVATION SERVICE
THESE PLANS HAVE BEEN REVIEWED FOR THE HOWARD COUNTY SOIL CONSERVATION DISTRICT AND MEET THE TECHNICAL REQUIREMENTS FOR SOIL EROSION AND SEDIMENT CONTROL.

James M. Helms 11/10/82

APPROVED: FOR PUBLIC WATER AND PUBLIC SEWERAGE SYSTEM. HOWARD COUNTY HEALTH DEPARTMENT

Joyce M Boyd MD / F.S. 11/16/82
COUNTY HEALTH OFFICER DATE

APPROVED: HOWARD COUNTY OFFICE OF PLANNING AND ZONING.

Thomas G. Harris 11-18-82
PLANNING DIRECTOR DATE

11-17-82
CHIEF DIVISION OF LAND DEVELOPMENT AND ZONING ADMINISTRATION DATE

APPROVED: FOR PUBLIC WATER, PUBLIC SEWERAGE, STORM DRAINAGE SYSTEMS AND PUBLIC ROADS. HOWARD COUNTY DEPARTMENT OF PUBLIC WORKS

George F. Nemey 11-12-82
DIRECTOR DATE

William E. Riley 11-12-82
CHIEF, BUREAU OF ENGINEERING DATE

SITE PLAN & DETAILS
BETHANY - 40 CENTER

PINE ORCHARD PARK - SEC. 1: PARCEL "C"
REVISION TO SDP 82-30
PLAT REF. No 5032
2ND ELECTION DISTRICT HOWARD CO. Md.
SCALE: AS SHOWN NOVEMBER 1, 1982
TAX MAP 24 PARCEL 11 DEED REF. 487/789

OWNER / DEVELOPER
BETHANY-40 LTD.
1718 M BELMONT AVE.
BALTIMORE Md. 21207
265-1440

REVISIONS
△ 3/24/97 - RESTAURANT
△2 - 12/3/14 - Parking Notes Added

APR ASSOCIATES INC.
SURVEYORS & ENGINEERS
7427 HARFORD ROAD
BALTIMORE MARYLAND 21234
(301) 444 4312

11-8-82

PROJECT NO.:	8282-A 8159
FINAL:	
DESIGNED BY:	R. TRUELOVE
DRAWN BY:	E. THOMPSON
DATE:	
SCALE:	AS SHOWN
SHEET NO.	1 OF 2

SDP-83-35

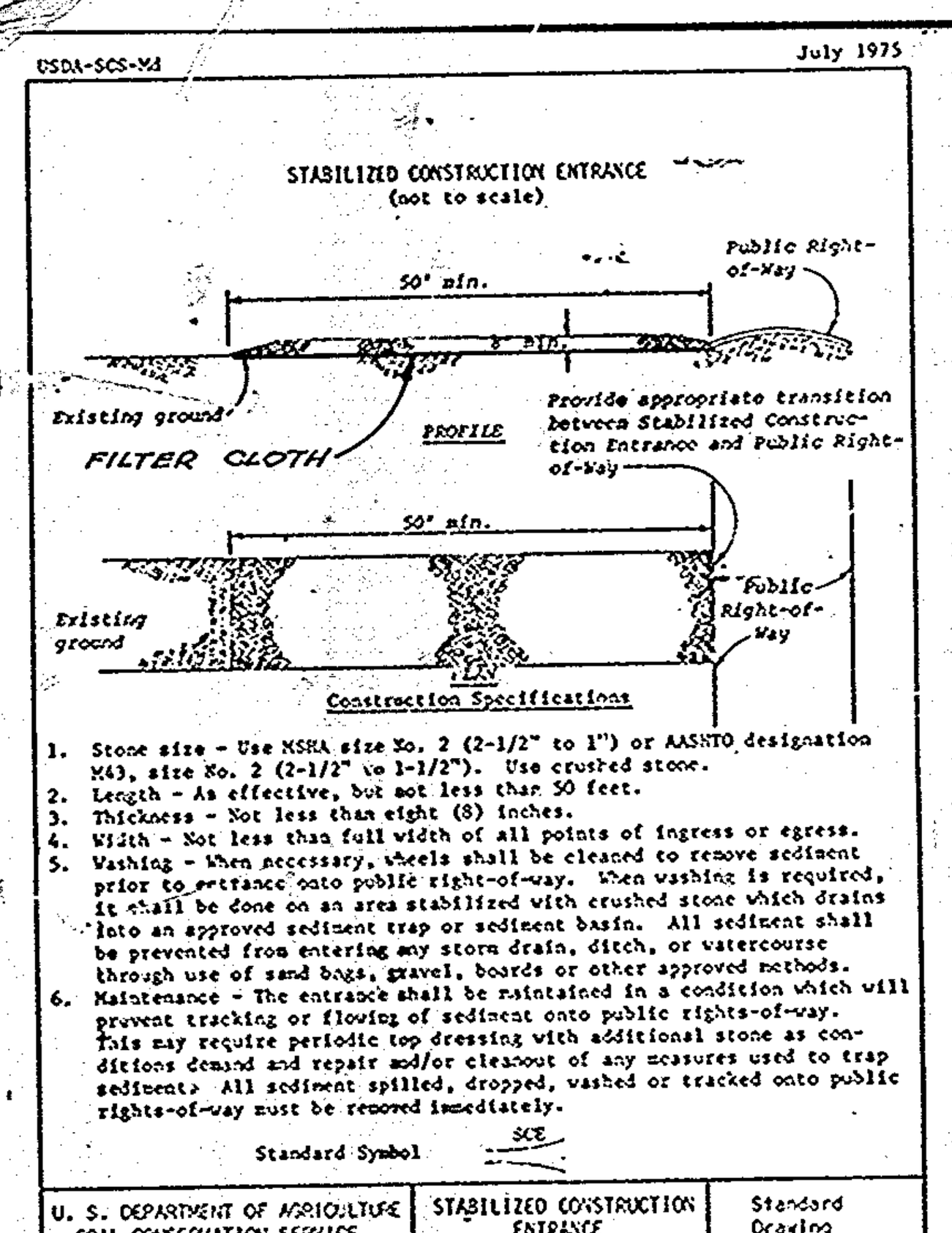

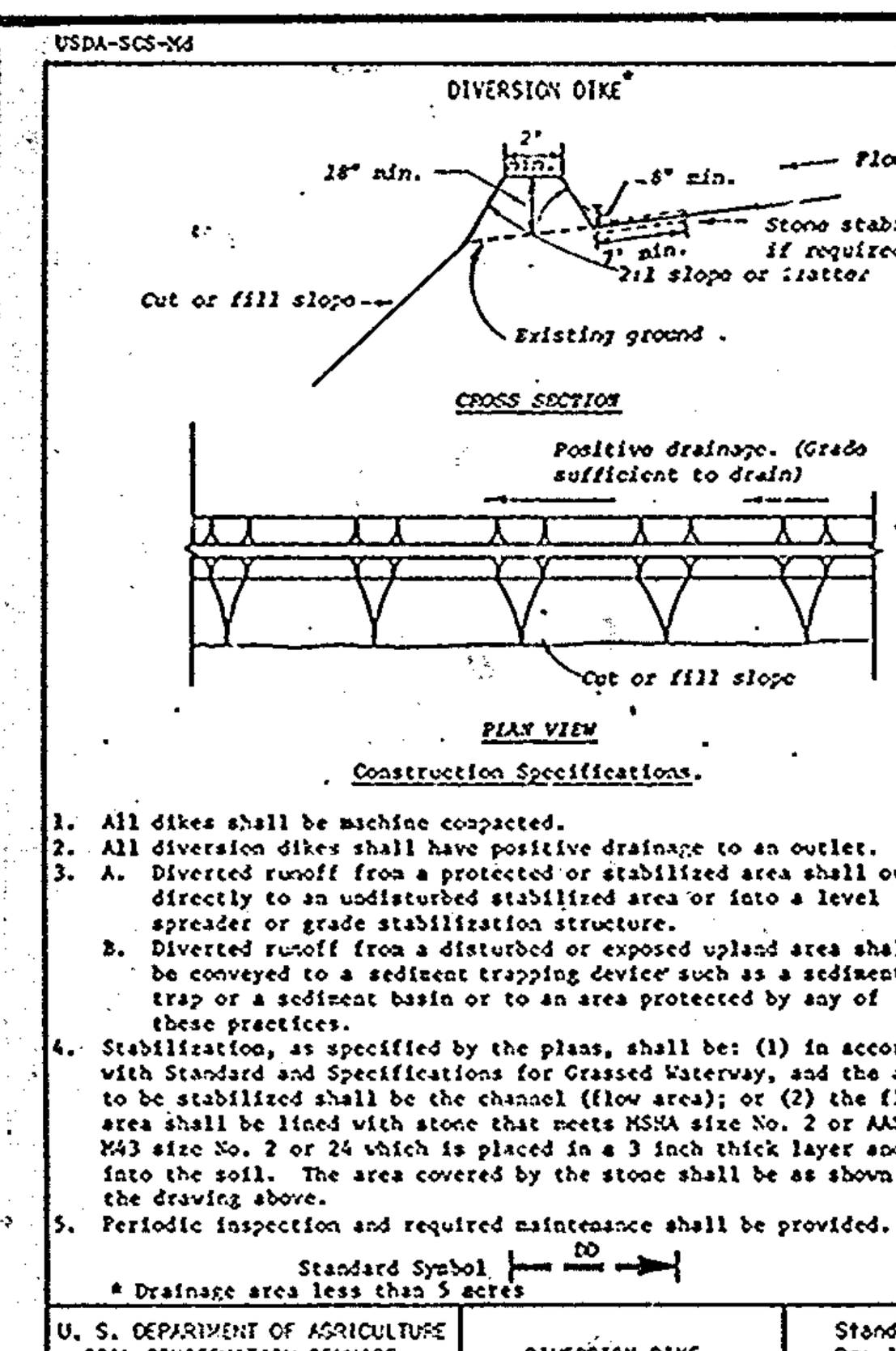

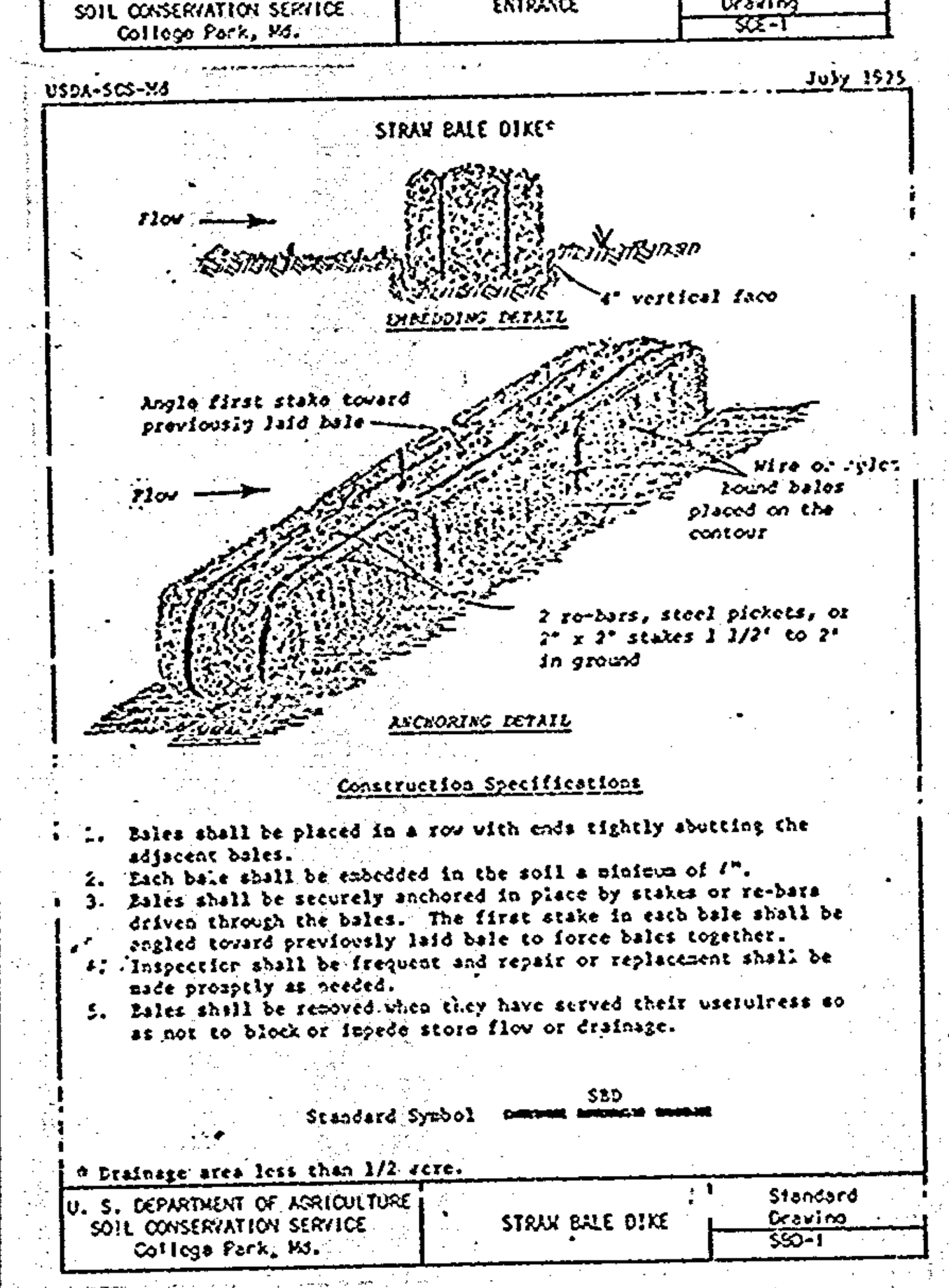

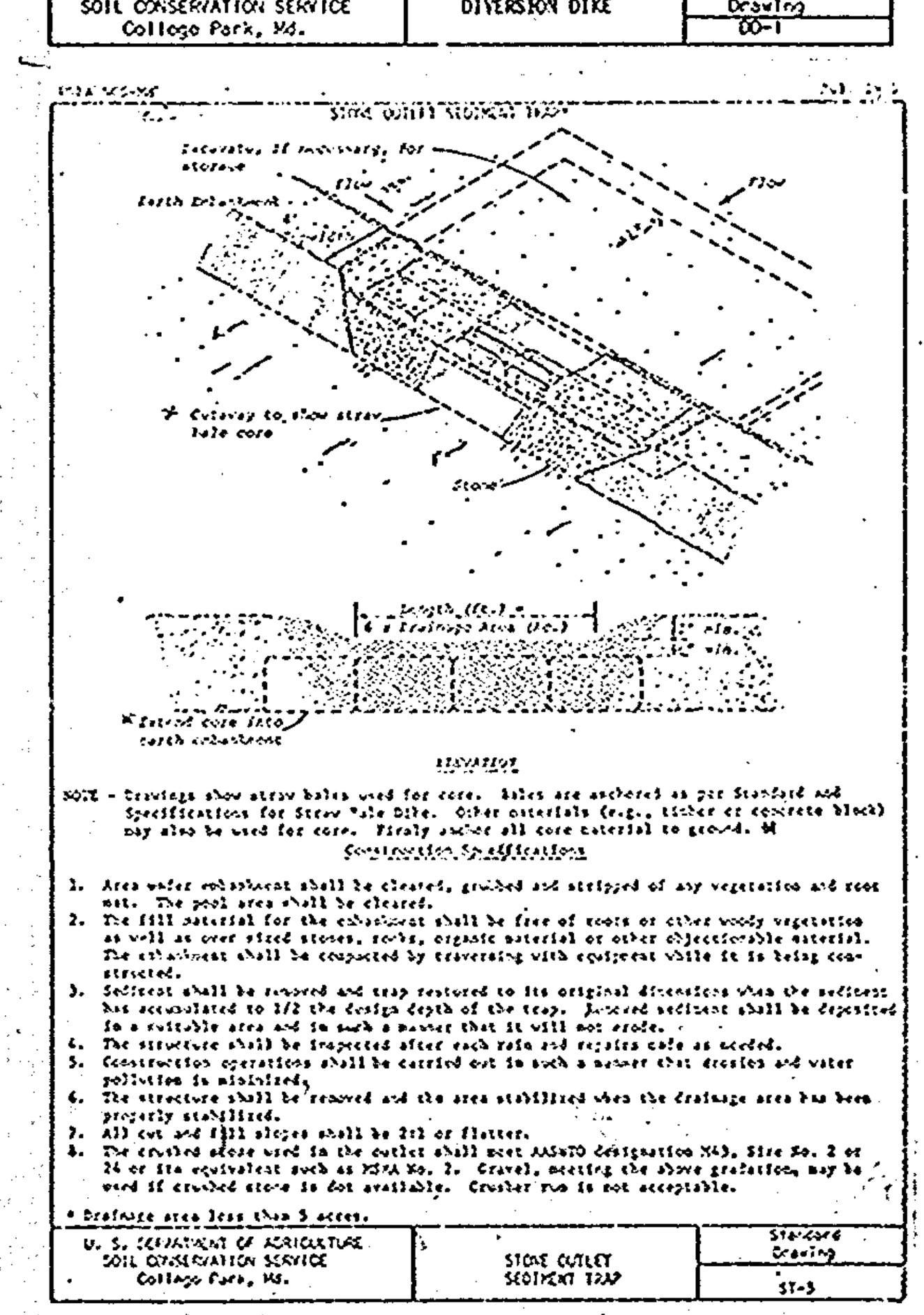

*NOTE: DELETE STRAW BALE CORE
SEE "TYPICAL CROSS SECTION
STONE OUTLET WEIR" THIS SHEET.

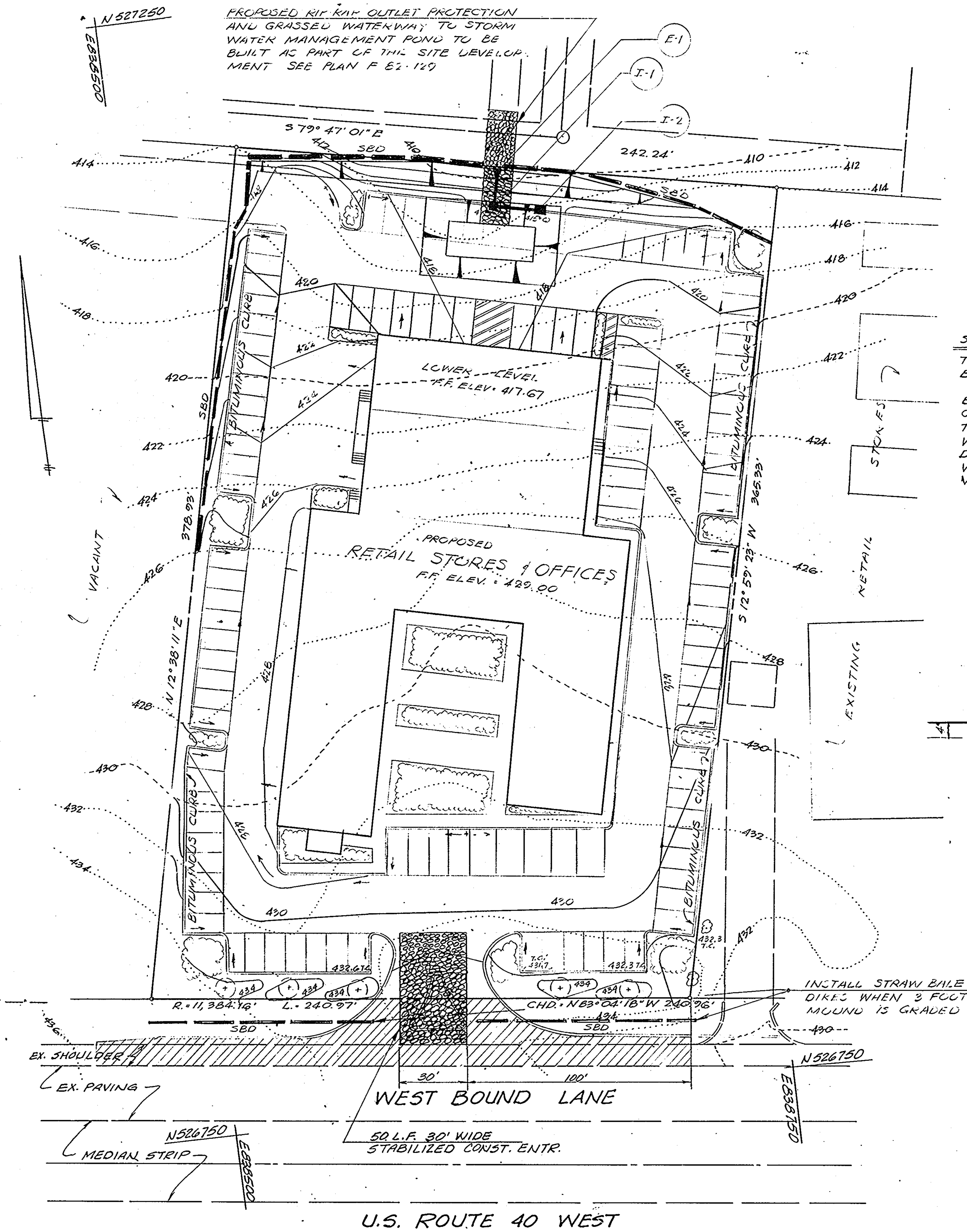

SEQUENCE OF OPERATIONS:

1. THE CONTRACTOR SHALL NOTIFY THE HOWARD CO. OFFICE OF INSPECTIONS & PERMITS (992-2436) AT LEAST 3 WORKING DAYS PRIOR TO BEGINNING ANY WORK SHOWN HEREON.
2. CLEAR AND GRUB FOR SEDIMENT CONTROL DEVICES ONLY.
3. INSTALL SEDIMENT CONTROL DEVICES & STABILIZE SEDIMENT TRAP WITH TEMPORARY SEEDING.
4. CLEAR & GRUB SITE, ROUGH GRADE AND EXCAVATE FOR BUILDING. MAINTAIN POSITIVE RUN-OFF DRAINAGE INTO SEDIMENT TRAP AT ALL TIMES.
5. CLEAN OUT SEDIMENT TRAP WHEN SEDIMENT LEVEL REACHES CLEANOUT ELEVATION BY PUMPING CLEAR WATER OVER EMBANKMENT, REMOVING SEDIMENT & SPREADING ON SITE.
6. CONSTRUCT BUILDING, FINE GRADE SITE, AND STABILIZE LANDSCAPED AREAS IN PARKING LOT. MAINTAIN SEDIMENT TRAP UNTIL PAVEMENT BASE COURSE IS READY TO BE PLACED. NOTIFY SEDIMENT CONTROL OFFICER 8 WORKING DAYS PRIOR TO PLACING BASE COURSE FOR APPROVAL TO REMOVE SEDIMENT TRAP.
7. REMOVE & BACKFILL SEDIMENT TRAP AND FINE GRADE TRAP AREA. INSTALL STORM DRAINS, STABILIZE GRADED AREA WITH SEED AND PLACE BASE COURSE WITHIN 5 WORKING DAYS OF REMOVING TRAP. PROVIDE STRAW BALE DIKES AROUND EACH INLET UNTIL ALL BASE COURSE IS PLACED. INSTALL RIP-RAP OUTLET PROTECTION, IN ACCORDANCE WITH F 82-129.
8. COMPLETE SITE IMPROVEMENTS, PLACE SURFACE COURSE AND BITUMINOUS CURB, STABILIZE ALL LANDSCAPED AREAS WITH PERMANENT VEGETATION. NOTIFY SEDIMENT CONTROL OFFICER FOR APPROVAL TO REMOVE REMAINING SEDIMENT CONTROL DEVICES.

SEDIMENT TRAP DATA

TYPE - STONE OUTLET	L = 12'
BOTTOM DIMENSIONS	L = 23'
	W = 39'
BOTTOM ELEVATION	410
CLEAN OUT ELEVATION	412
TOP EMBANKMENT ELEV.	415
WEIR CREST ELEVATION	414
DRAINAGE AREA	2.0 AC.±
VOLUME REQ	3600 CF.
VOLUME PROV.	3600 CF.

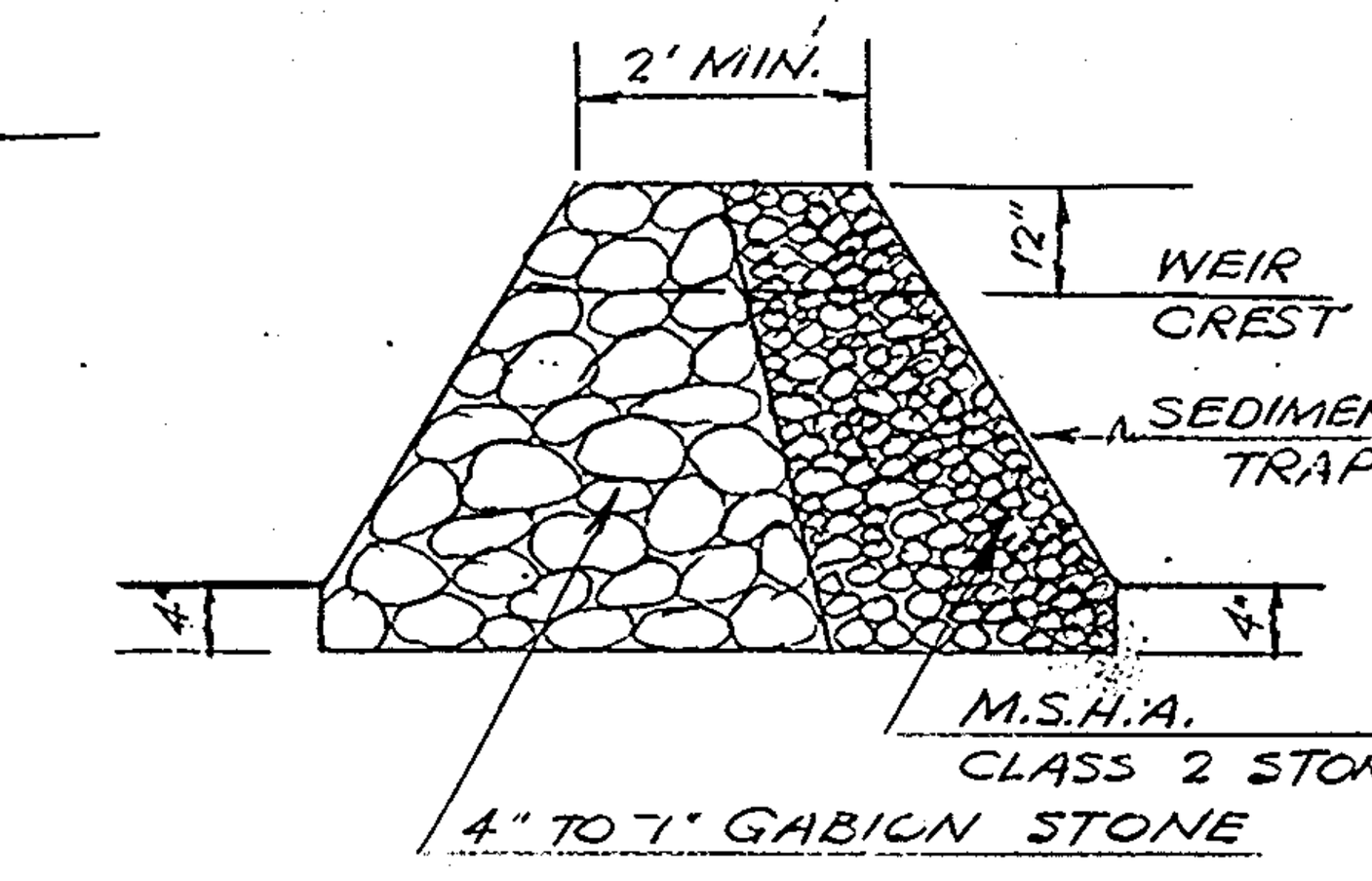

TYPICAL CROSS SECTION
STONE OUTLET WEIR
NO SCALE

SEDIMENT CONTROL NOTES

1. All work shall be accomplished in accordance with Soil Conservation Services's "Standards and Specifications for Soil Erosion and Sediment Control in Developing Arcas", July, 1975, and this plan of Sediment Control approved by the Howard County Soil Conservation District and the Department of Public Works.
2. During the layout of the sediment control measures shown hereon, minor field adjustments can and will be made to insure the arrest and control of any sediment before it leaves the construction site. These said changes require prior approval of the Sediment Control Inspector and the Soil Conservation District.
3. At the end of each working day, all sediment control measures will be inspected and left in an operational condition.
4. No sediment control measures may be removed without permission of the Sediment Control Inspector.
5. All 2:1 slopes are to be stabilized immediately after grading operations with sod.
6. Any disturbed area left idle for more than 30 days will be stabilized according to the temporary seeding notes shown hereon.
7. Any changes to the grading proposed on these plans will require that they be resubmitted to the Soil Conservation District.

SITE ANALYSIS:

IMPERVIOUS AREA	1.64 AC.±
AREA TO BE REVEGETATED	0.42 AC.±
TOTAL SITE AREA	2.06 AC.±

PERMANENT SEEDING

All disturbed areas shall be stabilized as follows:

Seedbed Preparation: Loosen upper 3 inches of soil by raking, discing or other acceptable means before seeding.

Soil Amendments: Apply 2 tons per acre dolomitic limestone (92 lbs./1000 sq. ft.) and 600 lbs. per acre 0-20-20 fertilizer (14 lbs./1000 sq. ft.). Harrow or disc lime and fertilizer into upper three inches of soil. At time of seeding, apply 400 lbs. per acre (9.2 lbs./1000 sq. ft.) of 38-0-0 ureaform fertilizer and 500 lbs. per acre (11.5 lbs./1000 sq. ft.) of 10-20-20 fertilizer.

Seeding: For the periods March 1 thru April 30, and August 1 thru October 15, seed with 60 lbs. per acre Kentucky 31 Tall Fescue (1.4 lbs./1000 sq. ft.) For the period May 1 thru July 31, seed with 60 lbs. per acre Kentucky 31 Tall Fescue (1.4 lbs./1000 sq. ft.) and 2 lbs. per acre of weeping lovegrass (.05 lbs./1000 sq. ft.). During the period of October 16 thru February 28, protect site by: Option (1) - 2 tons per acre of well anchored straw mulch and seed as soon as possible in the spring. Option (2) - use sod. Option (3) - seed with 60 lbs. per acre Kentucky 31 Tall Fescue and mulch with 2 tons per acre well anchored straw.

Seeding For Storm Water Management Ponds Only: For the periods March 1 thru April 30, and August 1 thru October 15, seed with 87 lbs. per acre Kentucky 31 Tall Fescue (1.4 lbs per 1000 sq. ft.) For the period May 1 thru July 31, seed with 87 lbs. per acre Kentucky 31 Tall Fescue (1.4 lbs./1000 sq. ft.) and 2 lbs. per acre weeping lovegrass (.05 lbs./1000 sq. ft.). During the period of October 16 thru February 28, protect site by: Option (1) - 2 tons per acre of well anchored straw mulch and seed as soon as possible in the spring. Option (2) - use sod. Option (3) - seed with 87 lbs. per acre Kentucky 31 Tall Fescue and mulch with 2 tons per acre well anchored straw. All Kentucky 31 Tall Fescue shall be inoculated with Crown Vetch at 22 lbs. per acre (0.5 lbs./1000 sq. ft.).

Mulching: Apply 1.5 to 2 tons per acre (70 to 90 lbs./1000 sq. ft.) of unrotted small grain straw immediately after seeding. Anchor mulch immediately after application using 200 gallons per acre (5 gal./1000 sq. ft.) of emulsified asphalt on flat areas. On slopes 8 feet or higher, use 348 gallons per acre (8 gal./1000 sq. ft.) for anchoring.

Maintenance: Inspect all seeded areas and make needed repairs, replacements and reseeding.

TEMPORARY SEEDING

Seedbed Preparation: Loosen upper 3 inches of soil by discing, raking or other acceptable means before seeding.

Soil Amendments: Apply 600 lbs. per acre of 10-20-10 fertilizer (15 lbs./1000 sq. ft.).

Seeding: For periods March 1 thru April 30, and from August 15 thru November 15, seed with 2.5 bushels per acre annual rye (3.2 lbs./1000 sq. ft.). For the period May 1 thru August 14, seed with 3 lbs. per acre of weeping lovegrass (.07 lbs./1000 sq. ft.).

Mulching: Apply 1.5 to 2 tons per acre (70 to 90 lbs./1000 sq. ft.) of unrotted small grain straw immediately after seeding. Anchor mulch immediately after application using. 200 gallons per acre (5gal./1000 sq. ft.) of emulsified asphalt on flat areas. On slopes 8 feet or higher, use 348 gallons per acre (8 gal./1000 sq. ft.) for anchoring.

SODDING:

SEEDBED PREPARATION: PREPARE IN ACCORDANCE WITH PERMANENT SEEDING REQUIREMENTS.

SOIL AMENDMENTS: APPLY 100 LBS./1000 S.F. GROUND LIMESTONE AND 30 LBS./1000 S.F. OF 5-10-5 FERTILIZER. WATER SOIL THOROUGHLY.

SOD INSTALLATION: LAY WITH LONG EDGES PARALLEL TO THE CONTOUR AND STAGGER JOINTS, SECURE BY TAMPING AND PEGGING. WATER THOROUGHLY.

MAINTENANCE: WATER NEW SOD DAILY FOR FIRST WEEK AFTER INSTALLATION.

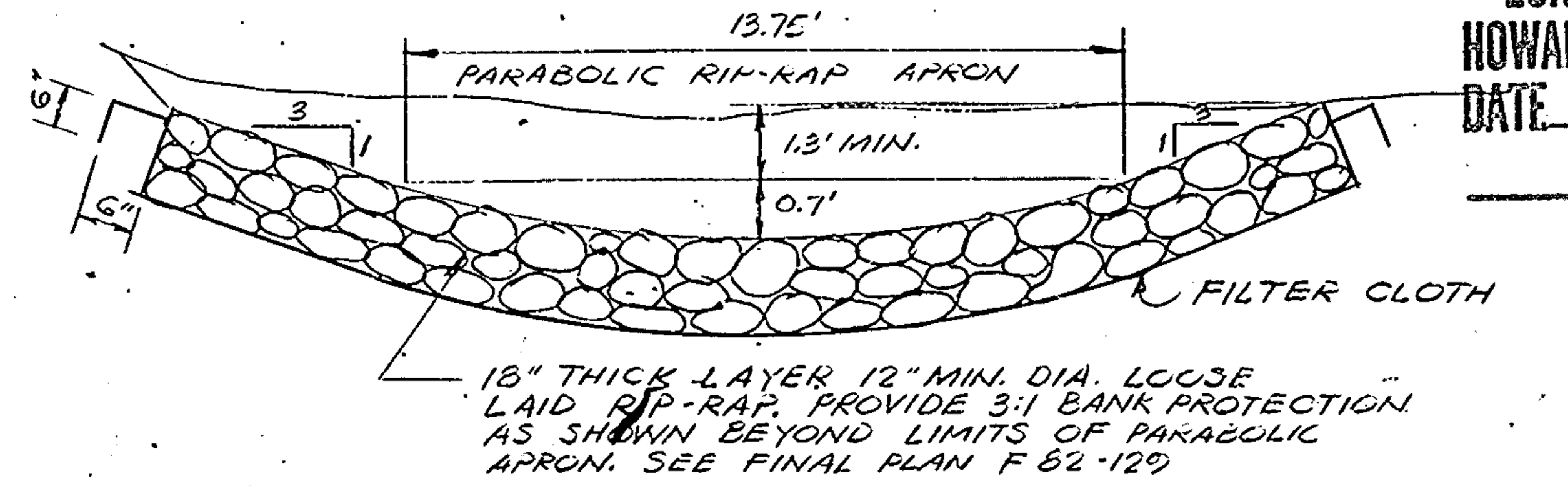

18" THICK LAYER 12" MIN. DIA. LOOSE LAID RIP-RAP. PROVIDE 3:1 BANK PROTECTION AS SHOWN BEYOND LIMITS OF PARABOLIC APRON. SEE FINAL PLAN F 82-129

DETAIL
RIP-RAP OUTLET PROTECTION
NO SCALE

APPROVED
DIVISION OF LAND DEVELOPMENT & ZONING ADMINISTRATION
HOWARD COUNTY, MARYLAND
DATE 10-26-82

APPROVED: FOR PUBLIC WATER AND PUBLIC SEWERAGE SYSTEM. HOWARD COUNTY HEALTH DEPARTMENT
Joyce M Boyd MD/F.S. — COUNTY HEALTH OFFICER — DATE 11/16/82

APPROVED: HOWARD COUNTY OFFICE OF PLANNING AND ZONING.
PLANNING DIRECTOR — DATE 11-18-82
CHIEF DIVISION OF LAND DEVELOPMENT AND ZONING ADMINISTRATION — DATE 11-17-82

DEVELOPER CERTIFICATION:
I CERTIFY THAT ALL DEVELOPMENT AND/OR CONSTRUCTION WILL BE DONE IN ACCORDANCE WITH THESE PLANS AND THAT ANY RESPONSIBLE PERSONNEL INVOLVED IN THE CONSTRUCTION PROJECT WILL HAVE A CERTIFICATE OF ATTENDANCE AT A DEPARTMENT OF NATURAL RESOURCES APPROVED TRAINING PROGRAM FOR THE CONTROL OF SEDIMENT AND EROSION BEFORE BEGINNING THE PROJECT.
ANGELO AMABILE - BETHANY-40 LTD. — DATE Nov 9 82

ENGINEERS CERTIFICATION
I CERTIFY THAT THIS PLAN FOR SOIL EROSION CONTROL REPRESENTS A PRACTICAL AND WORKABLE PLAN BASED ON MY PERSONAL KNOWLEDGE OF THE SITE CONDITIONS. THIS PLAN WAS PREPARED IN ACCORDANCE WITH THE REQUIREMENTS OF THE HOWARD SOIL CONSERVATION DISTRICT.
Richard J. Truelove — November 1, 1982
RICHARD TRUELOVE REG. No. 10800 — DATE

HOWARD COUNTY SOIL CONSERVATION DISTRICT
THESE PLANS FOR SOIL EROSION AND SEDIMENT CONTROL MEET THE REQUIREMENTS OF THE HOWARD COUNTY SOIL CONSERVATION DISTRICT.
William V. Rowe — 11-10-82

U.S. SOIL CONSERVATION SERVICE
THESE PLANS HAVE BEEN REVIEWED FOR THE HOWARD COUNTY SOIL CONSERVATION DISTRICT AND MEET THE TECHNICAL REQUIREMENTS FOR SOIL EROSION AND SEDIMENT CONTROL.

APPROVED: FOR PUBLIC WATER, PUBLIC SEWERAGE, STORM DRAINAGE SYSTEMS AND PUBLIC ROADS. HOWARD COUNTY DEPARTMENT OF PUBLIC WORKS
DIRECTOR — DATE 11-12-82
CHIEF, BUREAU OF ENGINEERING — DATE 11-12-82

SEDIMENT CONTROL PLAN & DETAILS
BETHANY - 40 CENTER
PINE ORCHARD PARK - SEC. 1 PARCEL "C"
REVISION TO S.D.P. 82-30
2ND ELECTION DISTRICT — HOWARD CO. Md
SCALE: AS SHOWN — NOVEMBER 1, 1982
TAX MAP 24 PARCEL 11 — DEED REF. 487/789
PLAT REF Nº 5032

OWNER/DEVELOPER
BETHANY - 40 LTD.
1718 N. BELMONT AVE.
BALTIMORE Md. 21207
265-1440

REVISIONS:

APR ASSOCIATES INC.
LAND SURVEYORS AND ENGINEERS
7427 HARFORD ROAD
BALTIMORE, MARYLAND 21234 Tel. 444-4312

11-8-82

PROJECT NO	8282-A 8159
FINAL	
DESIGNED BY	R. TRUELOVE
DRAWN BY	E. THOMPSON
DATE	
SCALE	
SHEET NO	2 OF 2

SDP-83-35