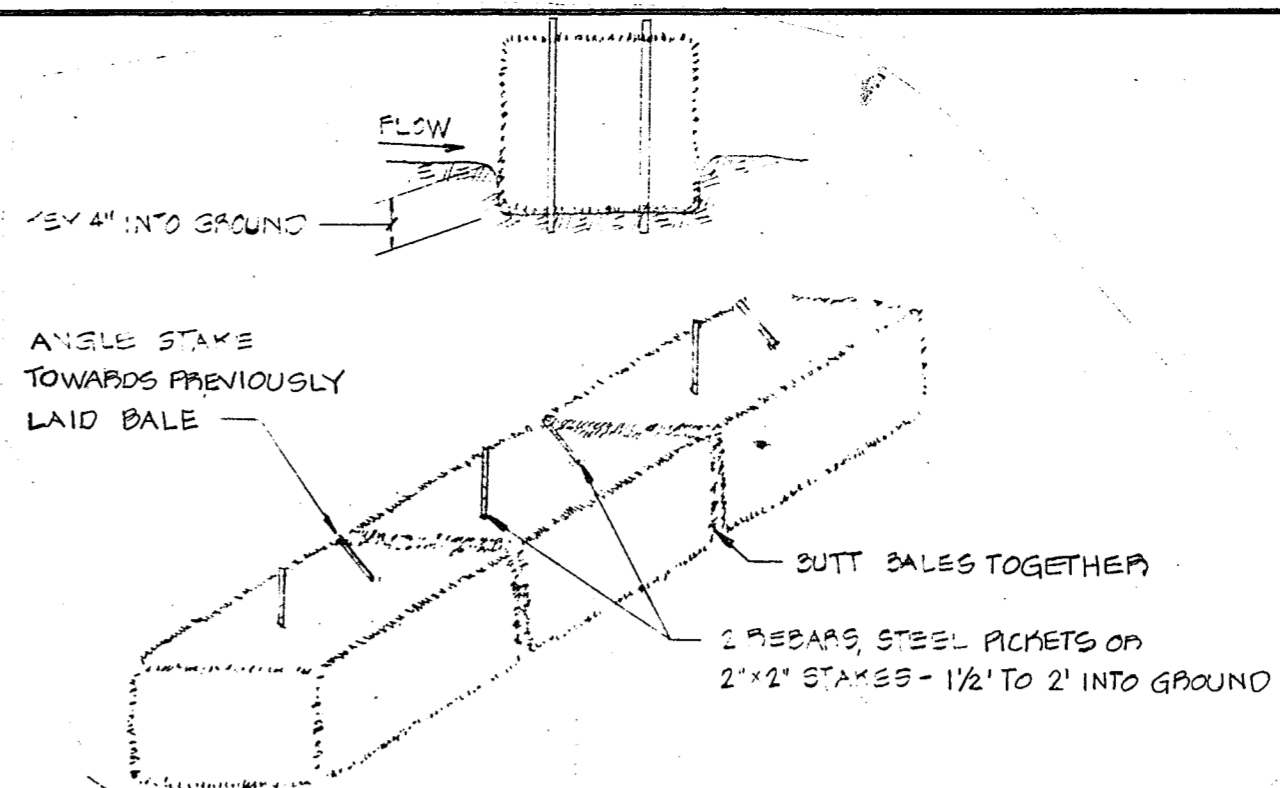
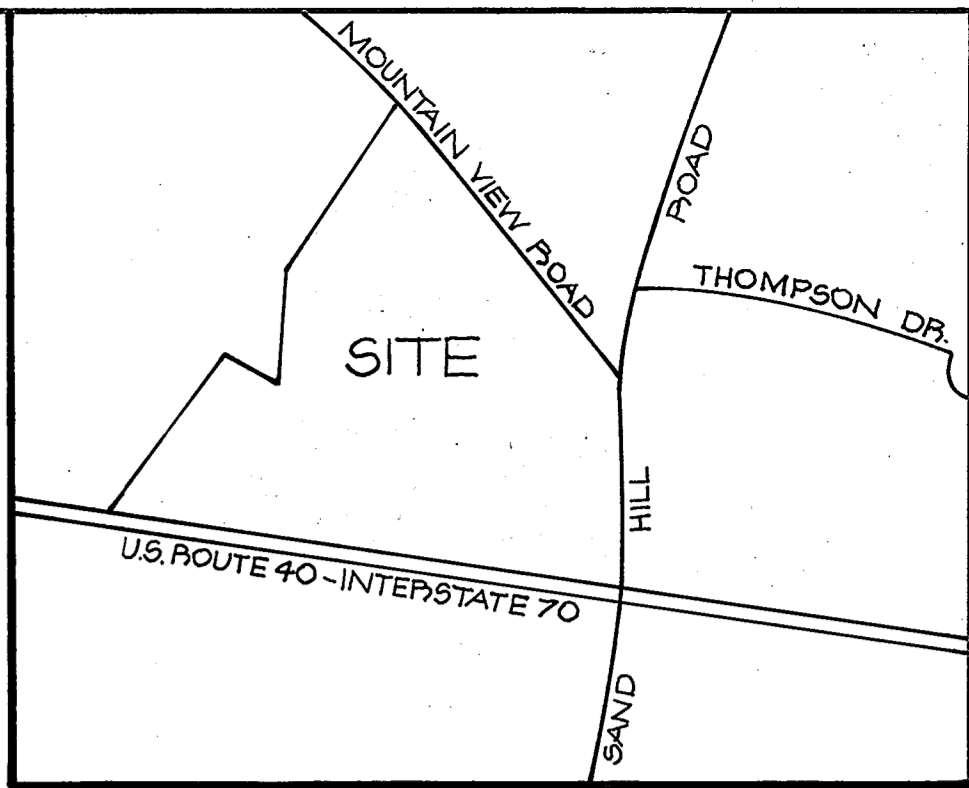


**SEDIMENT CONTROL NOTES**

1. ALL CONSTRUCTION SHALL BE IN ACCORDANCE WITH STANDARDS AND SPECIFICATIONS FOR SOIL EROSION AND SEDIMENT CONTROL IN DEVELOPING AREAS PREPARED BY THE U.S. DA, SOIL CONSERVATION SERVICE.
2. APPLY FOR GRADING PERMIT.
3. NOTIFY THE BUREAU OF LICENSE, INSPECTIONS AND PERMITS 24 HOURS PRIOR TO GRADING OPERATIONS.
4. CONSTRUCTION SHALL ADHERE TO THE CONSTRUCTION SEQUENCE.
5. CUT AND FILL SLOPES SHALL BE 2:1 MAXIMUM.
6. ELEVATIONS MARKED THUS (F) SHALL BE FINISHED GRADE.
7. ANY EXCESS MATERIAL SHALL BE STOCKPILED IN A CLEARED LOCATION ON SITE WHICH SHALL BE PROTECTED BY SEDIMENT CONTROL MEASURES. MAXIMUM FILL SLOPE SHALL BE 3:1. STOCKPILED MATERIAL SHALL BE STABILIZED ACCORDING TO SEEDING SPECIFICATIONS BELOW.
8. SEDIMENT CONTROL STRUCTURES SHALL BE REMOVED ONLY WITH PERMISSION OF THE BUREAU OF LICENSE, INSPECTIONS AND PERMITS.
9. STABILIZATION MEASURES:
  - TEMPORARY STABILIZATION:
    - APPLY: 2000 LBS./AC. OR 40 LBS./90 FT. OF FULVERIZED DOLOMIC LIMESTONE
    - 500 LBS./AC. OR 11.5 LBS./90 FT. OF 10-10-10 FERTILIZER.
    - RANK WITH RYEGRASS AT 40 LBS./AC. MULCH ALL DISTURBED AREAS IMMEDIATELY AFTER GRADING.
  - PERMANENT STABILIZATION:
    - APPLY: 2000 LBS./AC. OF FULVERIZED DOLOMIC LIMESTONE
    - 500 LBS./AC. OF 10-10-10 FERTILIZER
    - SEED: 85 LBS./AC. OF KENTUCKY 51 TALL FESCUE NOTE: SEEDING MAY BE DONE BETWEEN MARCH 1 - MAY 1 OR AUG. 1 - OCT. 1 ONLY.
    - 40 LBS./AC. OF KENTUCKY BLUE GRASS
    - 25 LBS./AC. OF ANNUAL RYEGRASS
    - MULCH: 2 TONS/AC. OF UNWEATHERED WHEAT STRAW. TIE MULCH DOWN WITH 400 GAL./AC. OF LIQUID ASPHALT.



**STRAW BALE DIKE DETAIL**  
NOT TO SCALE



**VICINITY MAP**  
SCALE: 1"=1200'

**GENERAL NOTES**

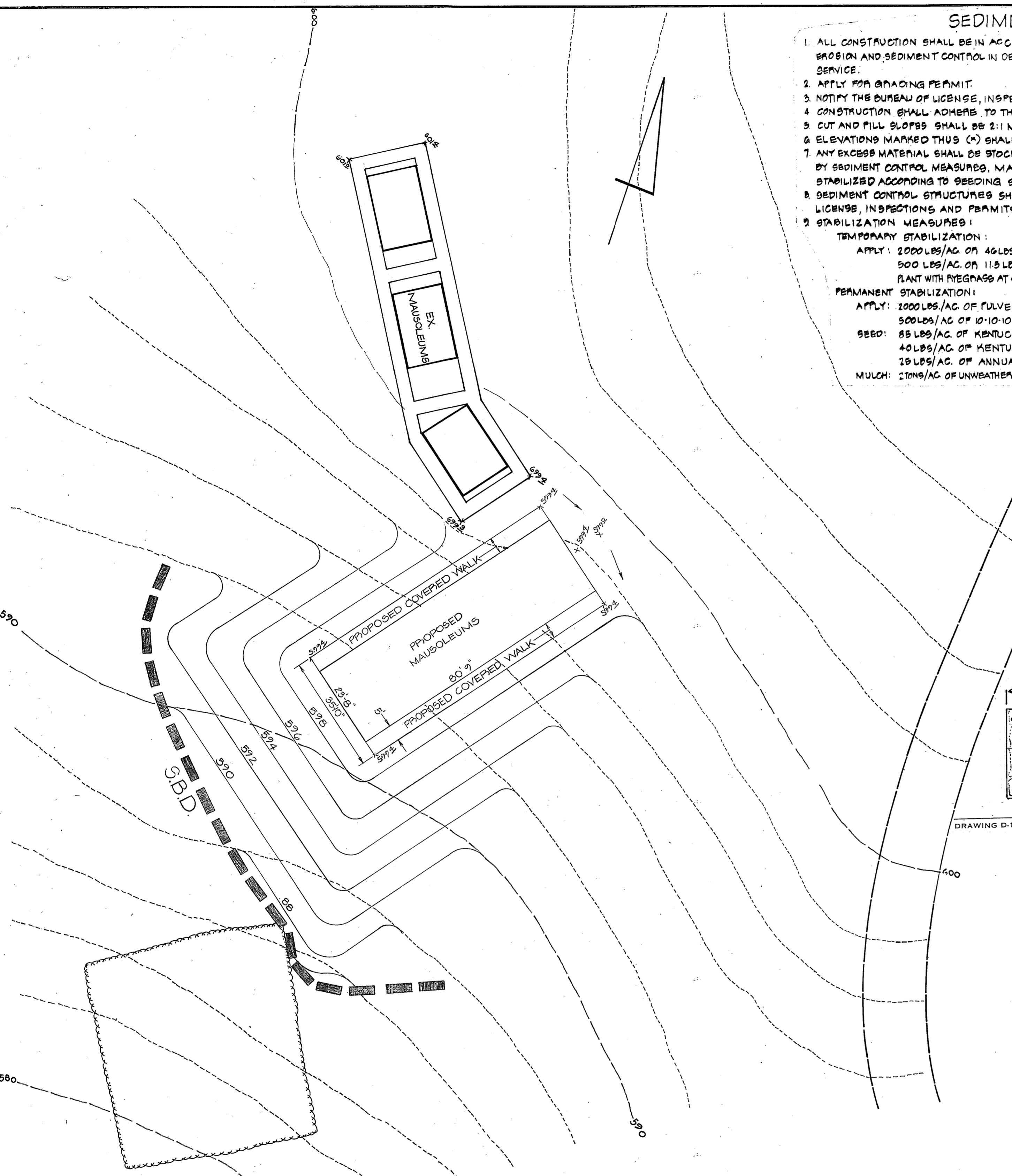
1. TAX MAPS 15 & 16, PARCELS 15B, 15B & 377
2. DEED REFERENCE: 724/335, 320/573 & 320/509
3. EXISTING ZONING: P
4. TOTAL AREA OF SITE: 10.64 AC. PARTIAL SITE: .37 AC.
5. PROPOSED SITE USE: MAUSOLEUM
6. NO WATER AND NO SEWER TO BE UTILIZED.
7. NO ADDITIONAL PARKING REQUIRED.
8. PARTIAL SITE PLAN FIELD PUN ON ASSUMED ELEVATION.

APPROVED  
DIVISION OF LAND DEVELOPMENT

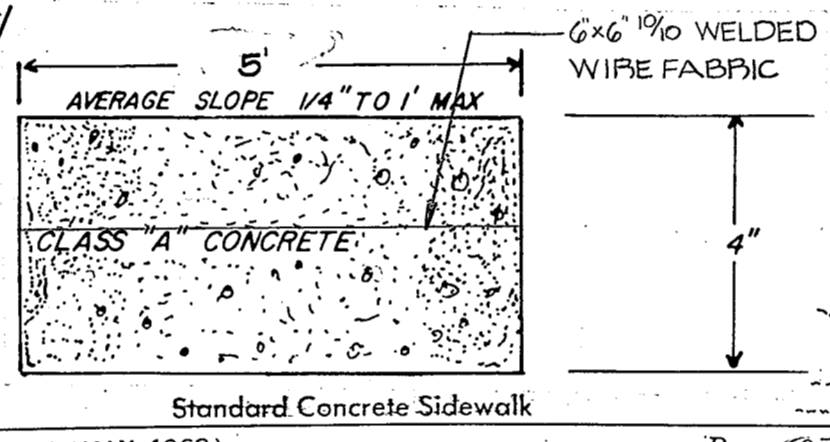
HOWARD COUNTY, MARYLAND  
DATE: 7-16-80

VEHICULAR INGRESS AND EGRESS IS RESTRICTED ALONG INTERSTATE-70

*Rodolph Mayhew*  
6-12-80



**PARTIAL SITE PLAN**  
SCALE: 1"=20'



Standard Concrete Sidewalk  
DRAWING D-14 (MAY, 1968) Page 69

**FRONT ELEVATION**  
SCALE: 1"=20'

**CREST LAWN MEMORIAL GARDENS**  
**TOTAL SITE**  
SCALE: 1"=200'

- SEQUENCE OF CONSTRUCTION**
1. OBTAIN BUILDING PERMIT.
  2. NOTIFY THE HOWARD COUNTY BUREAU OF LICENSE, INSPECTIONS AND PERMITS 24 HOURS PRIOR TO GRADING OPERATIONS.
  3. INSTALL TEMPORARY SEDIMENT CONTROL MEASURES - S.B.D.
  4. CONSTRUCT FOUNDATION & BUILDING.
  5. ROUGH GRADE & FINE GRADE.
  6. STABILIZE ALL DISTURBED AREAS WITH PERMANENT STABILIZATION MEASURES.
  7. REMOVE ALL TEMPORARY SEDIMENT CONTROL MEASURES (S.B.D.) WITH APPROVAL OF THE HOWARD COUNTY BUREAU OF LICENSE, INSPECTIONS AND PERMITS.

APPROVED FOR NO WATER AND NO SEWERAGE SYSTEMS.  
HOWARD COUNTY HEALTH DEPARTMENT.

*James M. Boyd* 8-8-80  
COUNTY HEALTH OFFICER DATE

APPROVED FOR PLANNING AND ZONING.  
HOWARD COUNTY OFFICE OF PLANNING AND ZONING.

*James M. Boyd* 8-22-80  
PLANNING DIRECTOR DATE

APPROVED FOR STORM DRAINAGE SYSTEMS AND PUBLIC ROADS.  
HOWARD COUNTY DEPARTMENT OF PUBLIC WORKS.

*Mark F. Newman* 8-20-80  
DIRECTOR DATE

REVIEWED FOR HOWARD S.C.D. AND MEETS TECHNICAL REQUIREMENTS.

*James Helm* 8-4-80  
U.S. SOIL CONSERVATION SERVICE DATE

THIS DEVELOPMENT IS APPROVED SOIL EROSION AND SEDIMENT CONTROL BY THE HOWARD SOIL CONSERVATION DISTRICT.

*William T. Rame* 8-7-80  
SOIL CONSERVATION DISTRICT DATE

**DEVELOPER'S CERTIFICATE**

I CERTIFY THAT ALL DEVELOPMENT AND/OR CONSTRUCTION WILL BE ACCORDING TO THIS PLAN OF DEVELOPMENT AND PLAN FOR EROSION AND SEDIMENT CONTROL AND I ALSO AUTHORIZE PERIODIC ON-SITE INSPECTION BY THE HOWARD SOIL CONSERVATION DISTRICT OF THEIR AUTHORIZED AGENTS AS ARE DEEMED NECESSARY. DEVIATION FROM THIS PLAN WILL NOT BE MADE UNLESS AUTHORIZED BY THE HOWARD SOIL CONSERVATION DISTRICT.

*W. J. Hutchins* 6-12-80  
DEVELOPER DATE

**ENGINEER'S CERTIFICATE**

I CERTIFY THAT THIS PLAN FOR EROSION AND SEDIMENT CONTROL REPRESENTS A PRACTICAL AND WORKABLE PLAN BASED ON PERSONAL KNOWLEDGE OF THE SITE CONDITIONS AND THAT IT WAS PREPARED IN ACCORDANCE WITH THE REQUIREMENTS OF THE HOWARD SOIL CONSERVATION DISTRICT.

*Rodolph Mayhew* 6-12-80  
ENGINEER DATE

**PARTIAL SITE DEVELOPMENT PLAN**  
**CREST LAWN MEMORIAL GARDENS**

PROJECT: 3PD ELECTION DISTRICT, HOWARD COUNTY, MD.

DATE: JUNE, 1980 DESIGN BY: G.E.M. CHECKED BY: P.L.M.

SCALE: AS SHOWN JOB NO.: 80071 DRAWING NO.: 1 OF 1

**boender associates**  
SUITE 102-107 TOWN & COUNTRY PROFESSIONAL BUILDING  
ELLCOTT CITY, MARYLAND 21143  
BALTIMORE 301-465-7777 SALISBURY 301-749-1286

engineers  
surveyors  
planners