LIGHTING EXTERNAL FIXTURES			
TYPE	MANUF. & CAT. #	LAMP	REMARKS
D	BENJAMIN NO. 5542	1-150WA-23	ADJUST AS DIRECTED
F	MOLDEAST NO. 3173-A-100-120V-BT-LE	1-LU-100BD	BOLLARD MOUNTING

4" ELEC. CONDUIT SHALL HAVE A MINIMUM OF 1" COVER

NOTE:
CONTRACTOR SHALL USE EXTREME CARE IN PLACING 2" & 3/4" WATER IN AREA OF UNDERGROUND CABLE MARKERS. ALL EXCAVATION IN THIS AREA SHALL BE DONE BY HAND UNDER THE SUPERVISION OF AT & T REPRESENTATIVE

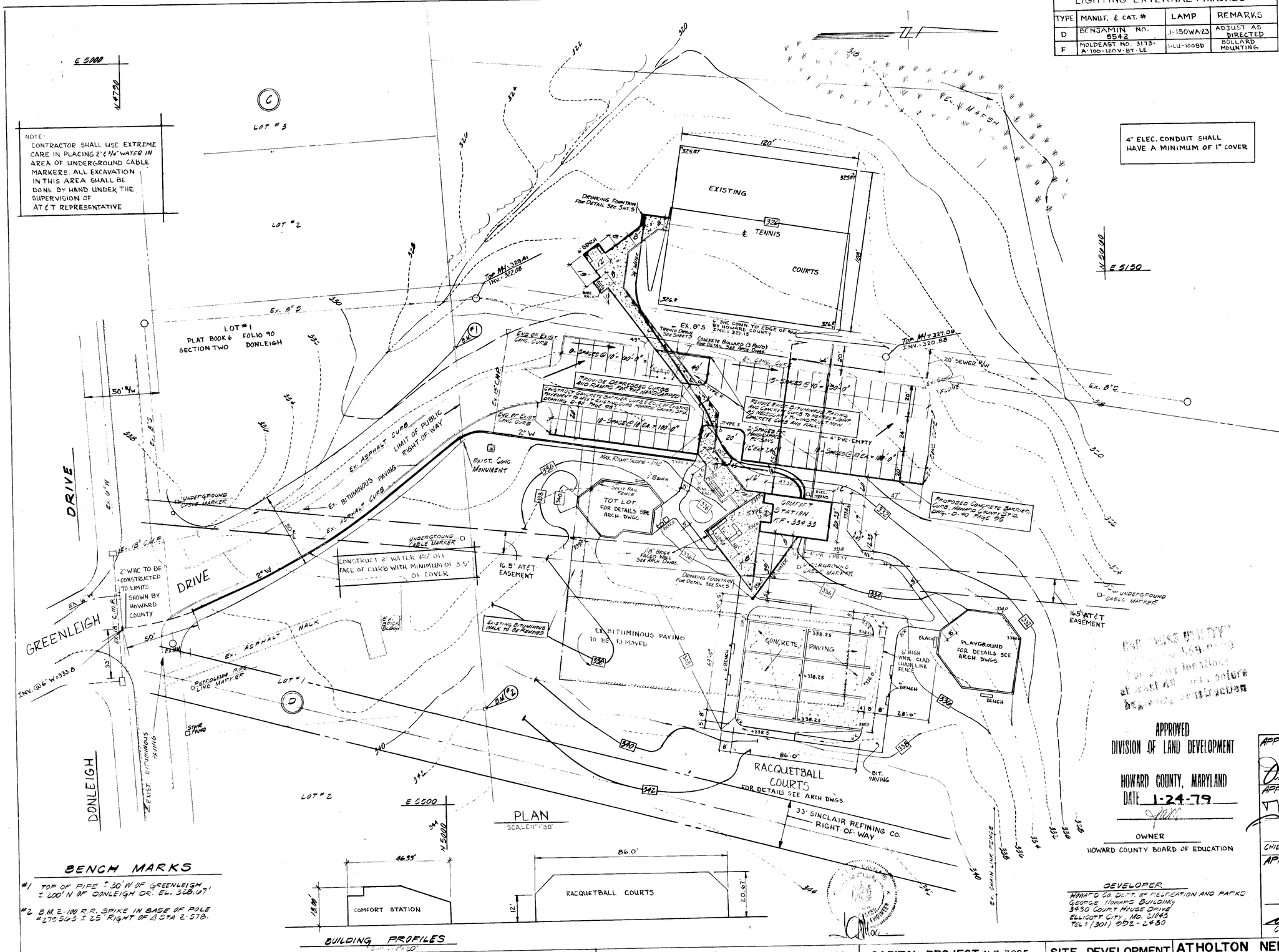

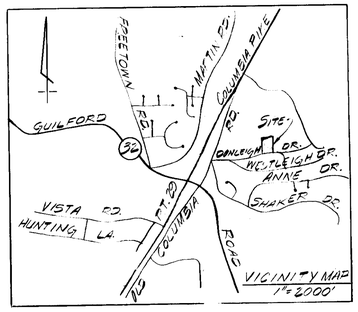

LEGEND

318	EXISTING CONTOURS
320	PROPOSED CONTOURS
	PROPOSED 4" BIT. PAVING
	PROPOSED UNISTONE CONC. ETC. PAVER
	PROPOSED CONCRETE BARRIER CURB
	PROPOSED CONCRETE PAVING
	EXIST. BITUMINOUS PAVING

SITE ANALYSIS

TOTAL AREA OF SITE 12.01 AC.
ZONING - R-20
TOTAL DISTURBED AREA 80,050 SQ. FT.
TOTAL REVEGETATED AREA 22,890 SQ. FT.

TOTAL BUILDING COVERAGE 1135.5 SQ. FT.
TOTAL NUMBER OF EX. TENNIS COURTS - 2
TOTAL NUMBER OF PROP. RACKETBALL COURTS - 6

PARKING SCHEDULE

PARKING REQUIRED - @ 4 SPACES/COURT - 8 SPACES (TENNIS)
4 SPACES/COURT - 24 SPACES

TOTAL REQUIRED 32 SPACES

PARKING PROVIDED - 2 HANDICAPPED SPACES @ 12' x 20' = 2 SPACES
10' x 20' SPACES = 41 SPACES
TOTAL PROVIDED = 43 SPACES

BENCH MARKS

#1 TOP OF PIPE ± 30' W OF GREENLEIGH ± 200' N OF DONLEIGH DR. EL. 328.07'

#2 B.M. 2-100 R.R. SPIKE IN BASE OF POLE #279503 ± 25' RIGHT OF Δ STA 2+57.8.

APPROVED
DIVISION OF LAND DEVELOPMENT
HOWARD COUNTY, MARYLAND
DATE 1-24-79

OWNER
HOWARD COUNTY BOARD OF EDUCATION

DEVELOPER
HOWARD CO. DEPT. OF RECREATION AND PARKS
GEORGE HOWARD BUILDING
3430 COURT HOUSE DRIVE
ELLICOTT CITY, MD. 21043
TEL.: (301) 992-2480

APPROVED FOR PUBLIC WATER AND PUBLIC SEWERAGE SYSTEMS HOWARD COUNTY HEALTH DEPARTMENT
COUNTY HEALTH OFFICER — DATE 7-10-79

APPROVED HOWARD COUNTY OFFICE OF PLANNING AND ZONING
PLANNING DIRECTOR — DATE 7-12-79
CHIEF, DIVISION OF LAND DEVELOPMENT — DATE 7-11-79

APPROVED FOR PUBLIC WATER AND PUBLIC SEWERAGE, STORM DRAINAGE SYSTEMS AND PUBLIC ROADS HOWARD COUNTY DEPARTMENT OF PUBLIC WORKS
DIRECTOR — DATE 7-2-79
CHIEF BUREAU OF ENGINEERING — DATE 6-29-79

BENNETT - JOLSON & ASSOCIATES AIA ARCHITECTS PLANNERS COLUMBIA, MARYLAND TEL. 301-730-1766	MACRIS, HENDRICKS AND WITMER P.A. ENGINEERS, SURVEYORS, PLANNERS 15209 FREDERICK ROAD ROCKVILLE, MD. 20850 TEL. (301)-340-8705	DEPARTMENT OF RECREATION & PARKS HOWARD COUNTY, MARYLAND 12-13-78 DATE DIRECTOR	CAPITAL PROJECT N-7-3025	SITE DEVELOPMENT PLAN	ATHOLTON NEIGHBORHOOD PARK TAX MAP 36 LIBER 346 ELECTION DISTRICT #5 PARCEL 240 FOLIO 487 COLUMBIA, MARYLAND	DRAWING NO S-1 OF 6	SCALE 1" = 30'	DATE 8/11/78 JOB NO. 78-301

SDP-79-81

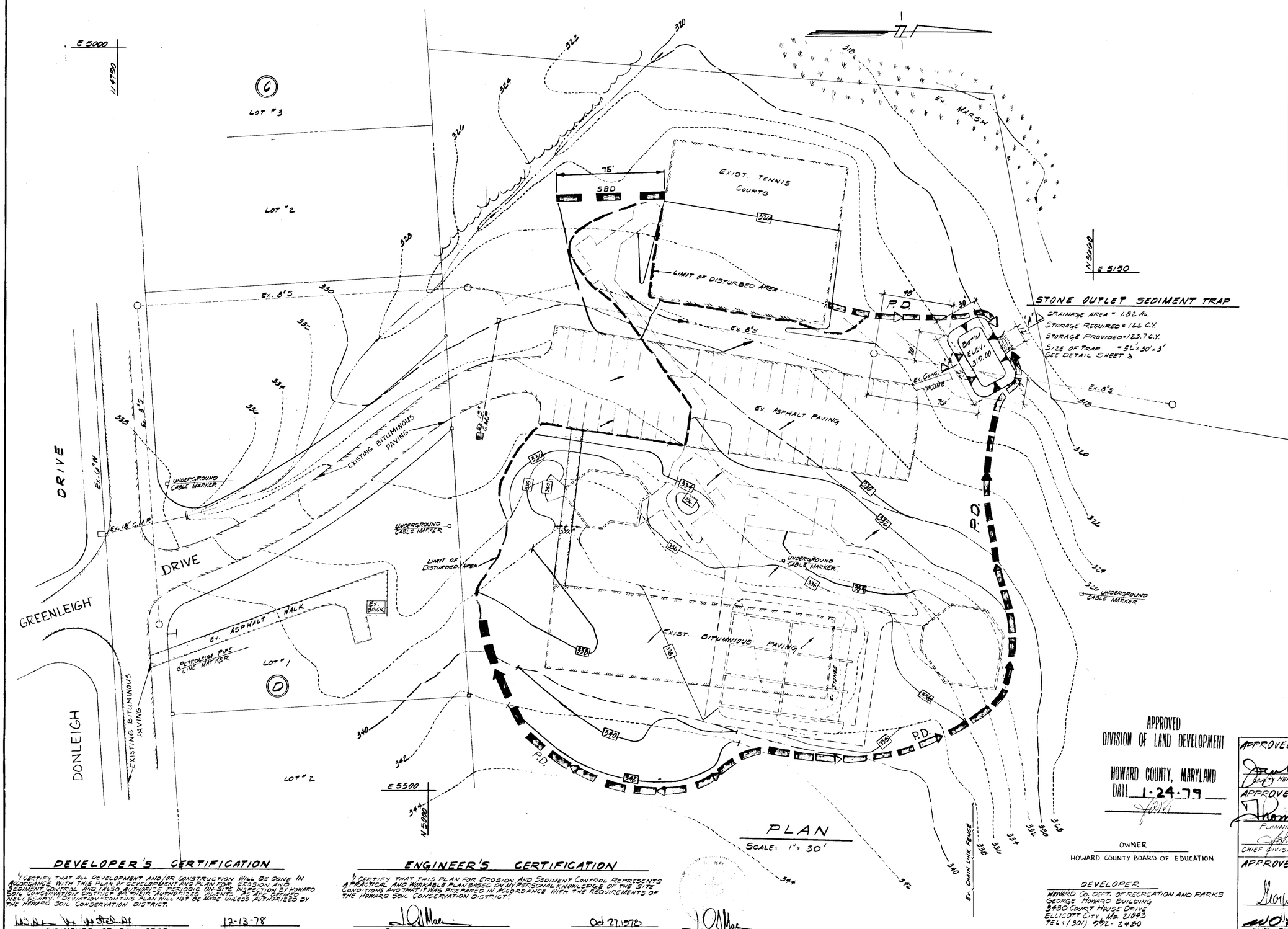

STONE OUTLET SEDIMENT TRAP

DRAINAGE AREA = 1.82 Ac.
STORAGE REQUIRED = 122 C.Y.
STORAGE PROVIDED = 123.7 C.Y.
SIZE OF TRAP = 52' x 30' x 3'
SEE DETAIL SHEET 3

PLAN
SCALE: 1" = 30'

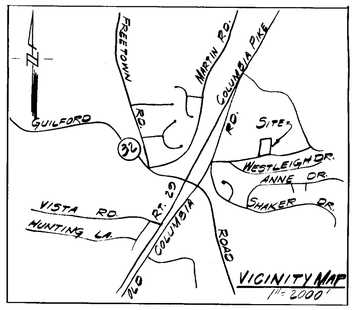

LEGEND

PERIMETER DIKE	P.D.
STONE OUTLET STRUCTURE	
PROPOSED CONTOUR	330
EXISTING CONTOUR	330
STRAW BALE DIKE	SBD

SITE ANALYSIS

TOTAL AREA OF SITE: 12.01 Ac.
TOTAL DISTURBED AREA: 80,050 SQ FT.
TOTAL EX. IMPERVIOUS AREA: 41,200 SQ FT.
TOTAL PROPOSED IMPERVIOUS AREA: 44,200 SQ FT
NET INCREASE IMPERVIOUS AREA: 3,000 SQ FT.
TOTAL REVEGETATED AREA: 22,890 SQ FT.

THESE PLANS HAVE BEEN REVIEWED FOR THE HOWARD SOIL CONSERVATION DISTRICT AND MEET THE TECHNICAL REQUIREMENTS.

SIGNATURE — DATE 6-27-79
U.S. SOIL CONSERVATION SERVICE

THIS DEVELOPMENT PLAN IS APPROVED FOR SOIL EROSION AND SEDIMENT CONTROL BY THE HOWARD SOIL CONSERVATION DISTRICT.

APPROVED William T. Rowe 6-27-79
SIGNATURE — DATE
HOWARD S.C.D.

APPROVED
DIVISION OF LAND DEVELOPMENT
HOWARD COUNTY, MARYLAND
DATE 1.24.79

OWNER
HOWARD COUNTY BOARD OF EDUCATION

DEVELOPER
HOWARD CO. DEPT. OF RECREATION AND PARKS
GEORGE HOWARD BUILDING
3430 COURT HOUSE DRIVE
ELLICOTT CITY, MD. 21043
TEL.: (301) 992-2480

APPROVED FOR PUBLIC WATER AND PUBLIC SEWERAGE SYSTEMS HOWARD COUNTY HEALTH DEPARTMENT
HEALTH OFFICER — DATE 7-10-79

APPROVED HOWARD COUNTY OFFICE OF PLANNING AND ZONING
PLANNING DIRECTOR — DATE 7-12-79
CHIEF DIVISION OF LAND DEVELOPMENT — DATE 7-11-79

APPROVED FOR PUBLIC WATER AND PUBLIC SEWERAGE, STORM DRAINAGE SYSTEMS AND PUBLIC ROADS HOWARD COUNTY DEPARTMENT OF PUBLIC WORKS
DIRECTOR — DATE 7-2-79
CHIEF BUREAU OF ENGINEERING — DATE 6-29-79

DEVELOPER'S CERTIFICATION

I CERTIFY THAT ALL DEVELOPMENT AND/OR CONSTRUCTION WILL BE DONE IN ACCORDANCE WITH THIS PLAN OF DEVELOPMENT AND PLAN FOR EROSION AND SEDIMENT CONTROL AND ALSO AUTHORIZE PERIODIC ON-SITE INSPECTION BY HOWARD SOIL CONSERVATION DISTRICT PERSONNEL OR THEIR AUTHORIZED AGENTS. "AS-BUILT" DEVIATIONS NECESSARY FROM THIS PLAN WILL NOT BE MADE UNLESS AUTHORIZED BY THE HOWARD SOIL CONSERVATION DISTRICT.

SIGNATURE OF DEVELOPER — DATE 12-13-78

ENGINEER'S CERTIFICATION

I CERTIFY THAT THIS PLAN FOR EROSION AND SEDIMENT CONTROL REPRESENTS A PRACTICAL AND WORKABLE PLAN BASED ON MY PERSONAL KNOWLEDGE OF THE SITE CONDITIONS AND THAT IT WAS PREPARED IN ACCORDANCE WITH THE REQUIREMENTS OF THE HOWARD SOIL CONSERVATION DISTRICT.

SIGNATURE OF ENGINEER — DATE Oct 27, 1978

BENNETT - JOLSON & ASSOCIATES AIA ARCHITECTS PLANNERS COLUMBIA, MARYLAND TEL. 301-730-1766	MACRIS, HENDRICKS AND WITMER, P.A. ENGINEERS, SURVEYORS, PLANNERS 15209 FREDERICK ROAD ROCKVILLE, MD 20850 TEL. (301)-340-8705	DEPARTMENT OF RECREATION & PARKS HOWARD COUNTY, MARYLAND 12-13-78 DATE — DIRECTOR	CAPITAL PROJECT N-7-3025	SITE DEVELOPMENT PLAN	ATHOLTON NEIGHBORHOOD PARK TAX MAP 36 PARCEL 240 LIBER 346 FOLIO 487 ELECTION DISTRICT #5 COLUMBIA, MARYLAND	DRAWING NO. S-2 OF 6	SCALE 1"=30'

DATE 8/11/78
78-501

SDP-79-81

SOIL EROSION AND SEDIMENT CONTROL NOTES

1. ALL SOIL EROSION AND SEDIMENT CONTROL MEASURES SHALL BE CONSTRUCTED PRIOR TO ANY GRADING OF THE SITE.
2. ALL SEDIMENT CONTROL MEASURES ARE TO REMAIN IN PLACE UNTIL PERMISSION FOR THEIR REMOVAL HAS BEEN OBTAINED FROM THE BUREAU OF INSPECTIONS AND PERMITS, PHONE 992-2433.
3. NOTIFY THE BUREAU OF INSPECTION AND PERMITS AT LEAST 24 HOURS BEFORE THE START OF ANY WORK, PHONE 992-2435
4. CONTINUED INSPECTION AND MAINTENANCE WILL BE THE RESPONSIBILITY OF THE DEVELOPER.
5. ALL SEDIMENT CONTROL MEASURES SHALL CONFORM TO THE STANDARDS & SPECIFICATIONS IN URBANIZING AREAS" AND AS SHOWN AND DETAILED ON THIS PLAN.
6. SEED OR SOD ALL EXPOSED SOIL IN GRASS AREAS WITHIN 72 HRS. OF GRADING TO FINISHED GRADE IN ACCORDANCE WITH H.S.C.D. STANDARDS AND SPECIFICATIONS AND THESE NOTES. LAY BASE COURSE IN PAVED AREAS OR PROTECT WITH BITUMINOUS MULCH OR OTHER METHODS APPROVED BY THE ENGINEER WITHIN 72 HOURS OF FINE GRADING.
7. TEMPORARY SEEDING

GROUND LIMESTONE	- 3500 LBS/AC. WORK INTO TOP 3" OF SOIL
FERTILIZER	- 1300 LBS/AC. 10-10-10
MULCH	- 3000 LBS/AC. STRAW (WHEAT PREFERRED)
SEED	- 40 LBS/AC. RYE GRASS
BINDER	- ASPHALT SPRAY OF MULCH @ RATE OF 1 GAL. PER 1000 SQ. FT.
ALTERNATE	- HYDROSEED FERTILIZER, SEED AND MULCH USING "TURFIBER" OR APPROVED EQUAL

8. PERMANENT SEEDING

GROUND LIMESTONE	- 2000 LBS./AC. WORK INTO TOP 3" OF SOIL
FERTILIZER	- 1300 LBS./AC. 10-10-10
SEED	- 90% KENTUCKY 31 TALL FESCUE 8% RYE GRASS 2% MERION BLUEGRASS
SEEDING RATE	- 150 LBS/AC.
BINDER	- HYDROSEED FERTILIZER, SEED AND BINDER USING "TURFIBER" OR APPROVED EQUAL.

9. FOR ALL SLOPES STEEPER THAN 3:1 USE CROWN VETCH @ 15 LBS/AC. & KENTUCKY 31 @ 40 LBS/AC.

SODDING NOTES

1. APPLY 10-10-10 FERTILIZER @ 1000 LBS./AC. (25 LBS./1000 SQ. FT.).
2. APPLY GROUND AGRICULTURE LIMESTONE @ 2000 LBS/AC. (50 LBS./1000 SQ FT.).
3. INCORPORATE BOTH LIME AND FERTILIZER INTO SOIL BY DISCING, FIRM UP AFTER INCORPORATION.
4. LAY SOD TO A TIGHT FIT. ROLL TO ENSURE CONTACT WITH UNDER LYING SOIL. WATER AS NECESSARY FOR FIRST TWO WEEKS (IN SUMMER) TO ENSURE ESTABLISHMENT.

SEQUENCE OF CONSTRUCTION

1. CONTRACTOR SHALL OBTAIN BUILDING PERMIT.
2. CONSTRUCT AND MAINTAIN ALL SOIL EROSION AND SEDIMENT CONTROL STRUCTURES PRIOR TO ANY OTHER SITE DISTURBANCE.
3. PROCEED WITH SITE GRADING AND BUILDING CONSTRUCTION.
4. AS VARIOUS AREAS ARE BROUGHT TO FINAL GRADE, PLACE TOP SOIL, SOD/SEED GRASSED AREAS AND PAVE OTHER AREAS IN CONFORMANCE WITH THESE PLANS AND THE "SOIL EROSION AND SEDIMENT CONTROL NOTES".
5. CONSTRUCT WATER AND SEWER CONNECTIONS AS SHOWN ON THESE PLANS.
6. UPON COMPLETION OF FINE GRADING AND STABILIZATION OF SITE, ALL SEDIMENT CONTROL STRUCTURES SHALL BE REMOVED.

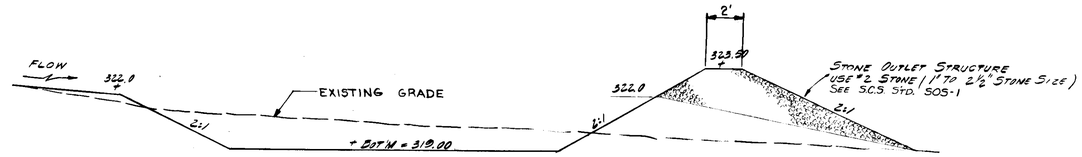

STONE OUTLET SEDIMENT TRAP

1/4" = 1'-0"

SECTION "A"-"A"

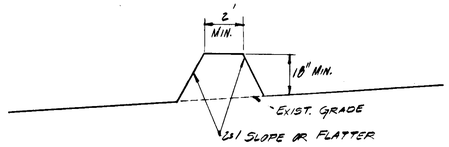

PERIMETER DIKE

NO SCALE

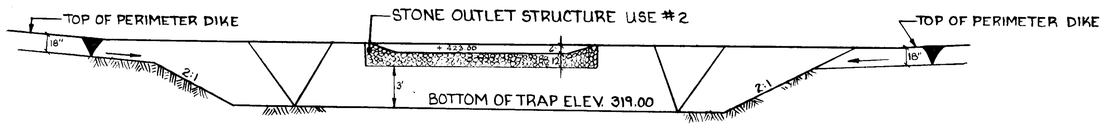

PROFILE - SEDIMENT TRAP

NO SCALE

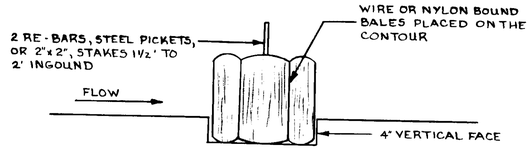

STRAW BALE EMBEDDED DETAIL

NO SCALE

THESE PLANS HAVE BEEN REVIEWED FOR THE HOWARD SOIL CONSERVATION DISTRICT AND MEET THE TECHNICAL REQUIREMENTS.

SIGNATURE — 6-22-79 DATE

U.S. SOIL CONSERVATION SERVICE

THIS DEVELOPMENT PLAN IS APPROVED FOR SOIL EROSION AND SEDIMENT CONTROL BY THE HOWARD SOIL CONSERVATION DISTRICT.

APPROVED — 6-27-79 DATE

SIGNATURE
HOWARD S.C.D.

APPROVED FOR PUBLIC WATER AND PUBLIC SEWERAGE SYSTEMS HOWARD COUNTY HEALTH DEPARTMENT

HEALTH OFFICER — 7-20-79 DATE

APPROVED HOWARD COUNTY OFFICE OF PLANNING AND ZONING

PLANNING DIRECTOR — 7-12-79 DATE

CHIEF DIVISION OF LAND DEVELOPMENT — 7-11-79 DATE

APPROVED FOR PUBLIC WATER AND PUBLIC SEWERAGE, STORM DRAINAGE SYSTEMS AND PUBLIC ROADS HOWARD COUNTY DEPARTMENT OF PUBLIC WORKS

DIRECTOR — 7-2-79 DATE

CHIEF BUREAU OF ENGINEERING — 6-29-79 DATE

APPROVED
DIVISION OF LAND DEVELOPMENT
HOWARD COUNTY, MARYLAND
DATE 1-24-79

STATE OF MARYLAND

BENNETT - JOLSON & ASSOCIATES AIA ARCHITECTS PLANNERS COLUMBIA, MARYLAND TEL. 301-730-1766	MACRIS, HENDRICKS AND WITMER, P.A. ENGINEERS, SURVEYORS, PLANNERS 15209 FREDERICK ROAD ROCKVILLE, MD. 20850 TEL. (301)-340-8705	DEPARTMENT OF RECREATION & PARKS HOWARD COUNTY, MARYLAND 12-13-78 DATE — DIRECTOR	CAPITAL PROJECT N-7-3025	SITE DEVELOPMENT PLAN	ATHOLTON NEIGHBORHOOD PARK TAX MAP 36 PARCEL 240 LIBER 346 FOLIO 487 ELECTION DISTRICT #5 COLUMBIA, MARYLAND	DRAWING NO S-3 OF 6	SCALE AS SHOWN	DATE 8/11/78 78-501

SDP-79-81

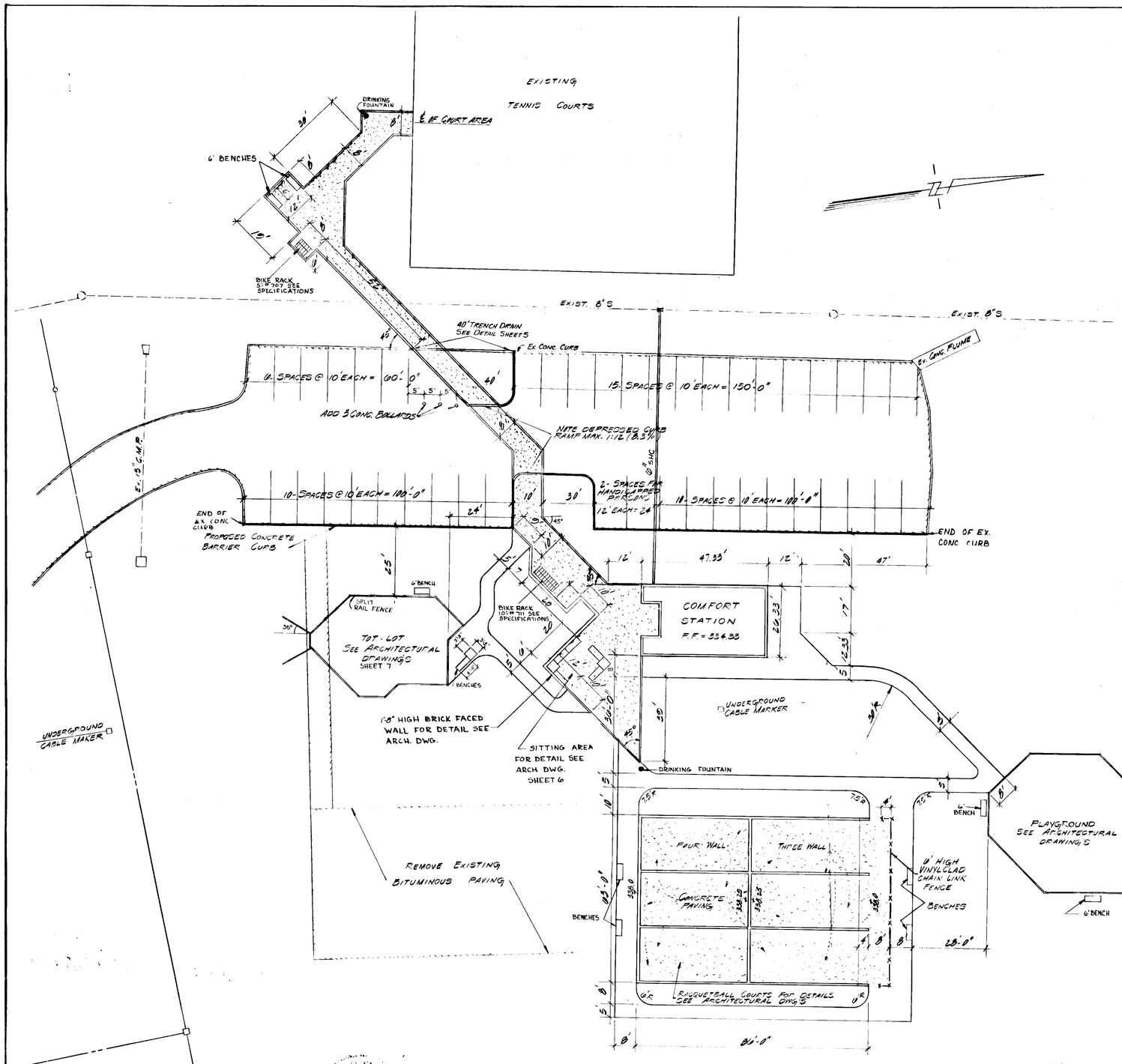

PLAN

SCALE 1" = 20'

NOTE: THIS PLAN FOR DIMENSIONS ONLY. FOR ELEVATIONS SEE SHEET 1 OF 5. FOR BENCH, BOLLARD, PLAYGROUND AND TOT LOT DETAILS SEE ARCHITECTURAL DRAWINGS.

LEGEND

PROP. 4" BITUMINOUS PAVING	
PROP. UNISTONE CONCRETE PAVER	
PROP. CONCRETE BARRIER CURB	
PROP. CONCRETE PAVING	

APPROVED
DIVISION OF LAND DEVELOPMENT
HOWARD COUNTY, MARYLAND
DATE 1-24-79

APPROVED FOR PUBLIC WATER AND PUBLIC SEWERAGE SYSTEMS HOWARD COUNTY HEALTH DEPARTMENT
HEALTH OFFICER — DATE 7-20-79

APPROVED HOWARD COUNTY OFFICE OF PLANNING AND ZONING
PLANNING DIRECTOR — DATE 7-12-79
CHIEF DIVISION OF LAND DEVELOPMENT — DATE 6-11-79

APPROVED FOR PUBLIC WATER AND PUBLIC SEWERAGE STORM DRAINAGE SYSTEMS AND PUBLIC ROADS HOWARD COUNTY DEPARTMENT OF PUBLIC WORKS
DIRECTOR — DATE 7-2-79
CHIEF BUREAU OF ENGINEERING — DATE 6-29-79

BENNETT-JOLSON & ASSOCIATES AIA ARCHITECTS PLANNERS COLUMBIA, MARYLAND TEL. 301-730-1766	MACRIS, HENDRICKS AND WITMER, P.A. ENGINEERS, SURVEYORS, PLANNERS 15209 FREDERICK ROAD ROCKVILLE, MD. 20850 TEL. (301)-340-8705	DEPARTMENT OF RECREATION & PARKS HOWARD COUNTY, MARYLAND 3-19-79 DATE DIRECTOR	CAPITAL PROJECT N-7-3025	SITE DEVELOPMENT PLAN	ATHOLTON NEIGHBORHOOD PARK TAX MAP 36 LIBER 346 PARCEL 240 FOLIO 487 ELECTION DISTRICT #5 COLUMBIA, MARYLAND	DRAWING NO. S-4 OF 6	SCALE 1" = 20'

JOB No. 78-501

SDP-79-81

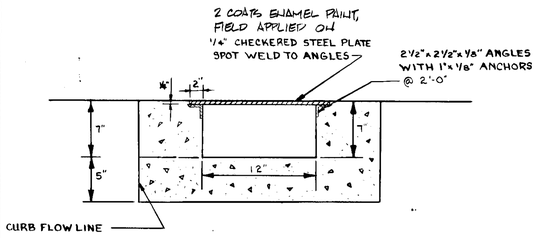

CROSS SECTION

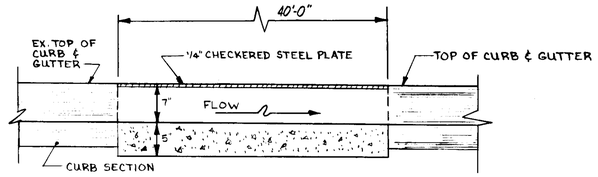

LONGITUDINAL SECTION

TRENCH DRAIN DETAIL

NO SCALE

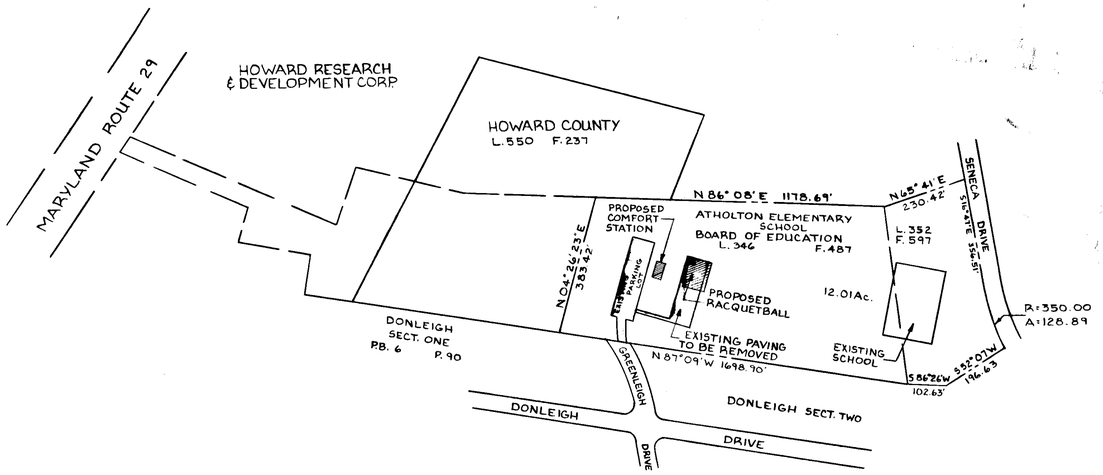

BOUNDARY OUTLINE

SCALE: 1" = 2000'

1" BITUMINOUS CONCRETE SURFACE - BAND C-3
3" BITUMINOUS CONCRETE BASE - BAND C-2 OR C-3

NOTE: SEE HOWARD COUNTY STD. DETAIL DWG. D-13, PG. 6B

1. THE BASE WILL BE PRIMED IN ACCORDANCE WITH SECTION C-30-3 AS PROVIDED IN THE HOWARD CO. ROAD CONSTRUCTION CODE AND STANDARD SPECIFICATIONS.
2. TACK COAT IS REQUIRED IN ACCORDANCE WITH SECTION C-31-4 OF THE HOWARD COUNTY ROAD CONSTRUCTION CODE AND STANDARD SPECIFICATIONS.
3. ALL CONSTRUCTION AND MATERIALS SHALL BE IN ACCORDANCE WITH THE REQUIREMENTS OF THE HOWARD COUNTY ROAD CONSTRUCTION CODE AND STANDARD SPECIFICATIONS.

4" BITUMINOUS PAVING DETAIL

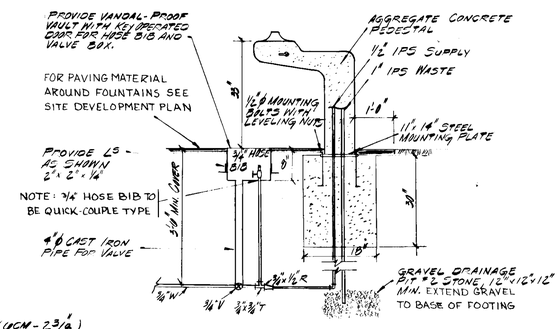

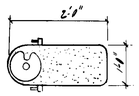

NOTE:
WMC MODEL 3170 NATURAL COLOR STAINLESS STEEL RECEPTOR OR BUBBLER & BOTTOM PLATE VANDAL RESISTANT.

DRINKING FOUNTAIN - HANDICAP

NO SCALE

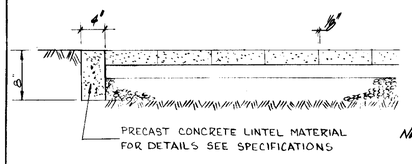

- UNI-STONE CONCRETE PAVER (UCM-2 3/8")
- 1" SAND. SHARP CONCRETE SAND WITH APPROXIMATELY 30% - 1/8" PARTICLES
- 4" GRANULAR FILL (3/4" MAX. STONE SIZE) (6" SHALL BE USED IN PARKING LOT)

NOTE: 1. TAMP DOWN AND LEVEL THE PAVERS WITH MECHANICAL VIBRATORS UNTIL PAVERS ARE UNIFORMLY LEVEL, TRUE TO GRADE AND FREE OF ANY MOVEMENT.
2. FILL ALL VOIDS IN THE PAVER JOINTS BY SWEEPING IN DRY, SHARP SAND.

CONCRETE PAVER DETAIL

APPROVED FOR PUBLIC WATER AND PUBLIC SEWERAGE SYSTEMS HOWARD COUNTY HEALTH DEPARTMENT

COUNTY HEALTH OFFICER — DATE

APPROVED HOWARD COUNTY OFFICE OF PLANNING AND ZONING

PLANNING DIRECTOR — DATE 7-12-79

CHIEF DIVISION OF LAND DEVELOPMENT — DATE 7-11-79

APPROVED FOR PUBLIC WATER AND PUBLIC SEWERAGE STORM DRAINAGE SYSTEMS AND PUBLIC ROADS HOWARD COUNTY DEPARTMENT OF PUBLIC WORKS

DIRECTOR — DATE 7-2-79

CHIEF BUREAU OF ENGINEERING — DATE 6-29-79

APPROVED
DIVISION OF LAND DEVELOPMENT
HOWARD COUNTY, MARYLAND
DATE 1-24-79

BENNETT - JOLSON & ASSOCIATES AIA ARCHITECTS PLANNERS COLUMBIA, MARYLAND TEL. 301-730-1766	MACRIS, HENDRICKS AND WITMER, P.A. ENGINEERS, SURVEYORS, PLANNERS 15209 FREDERICK ROAD ROCKVILLE, MD. 20850 TEL. (301)-340-8705	DEPARTMENT OF RECREATION & PARKS HOWARD COUNTY, MARYLAND 7-19-79 DATE — DIRECTOR	CAPITAL PROJECT N-7-3025	SITE DEVELOPMENT PLAN	ATHOLTON NEIGHBORHOOD PARK TAX MAP 36 PARCEL 240 LIBER 346 FOLIO 487 ELECTION DISTRICT #5 COLUMBIA, MARYLAND	DRAWING NO. S-5 OF 6	SCALE AS SHOWN

Hare
Job No. 78-501

SDP-79-81

LIGHTING EXTERNAL FIXTURES			
TYPE	MANUF. & CAT. #	LAMP	REMARKS
D	BENJAMIN NO. 5542	1-150WA23	ADJUST AS DIRECTED
F	MOLDEAST NO. 3173-A-100-120V-BT-LE	1-LU-100BD	BOLLARD MOUNTING

SYMBOL	No.	TYPE / SUGGESTED GENUS
	18	DECIDUOUS OVERSTORY 18': QUERCUS, ACER, FRAXINUS ETC.
	13	MAGNOLIA VIRGINIANA SWEET BAY MAGNOLIA
	8	DECIDUOUS UNDERSTORY 18' MALUS PRUNUS CORNUS ETC.
	27	EVERGREEN - MAJOR 18'. PICEA, PINUS, ETC.

NOTE:
CONTRACTOR SHALL USE EXTREME CARE IN PLACING 2" & 3/4" WATER IN AREA OF UNDERGROUND CABLE MARKERS. ALL EXCAVATION IN THIS AREA SHALL BE DONE BY HAND UNDER THE SUPERVISION OF AT & T REPRESENTATIVE

4" ELEC. CONDUIT SHALL HAVE A MINIMUM OF 1" COVER

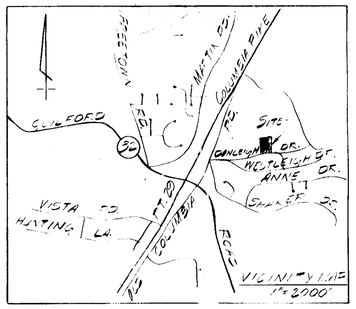

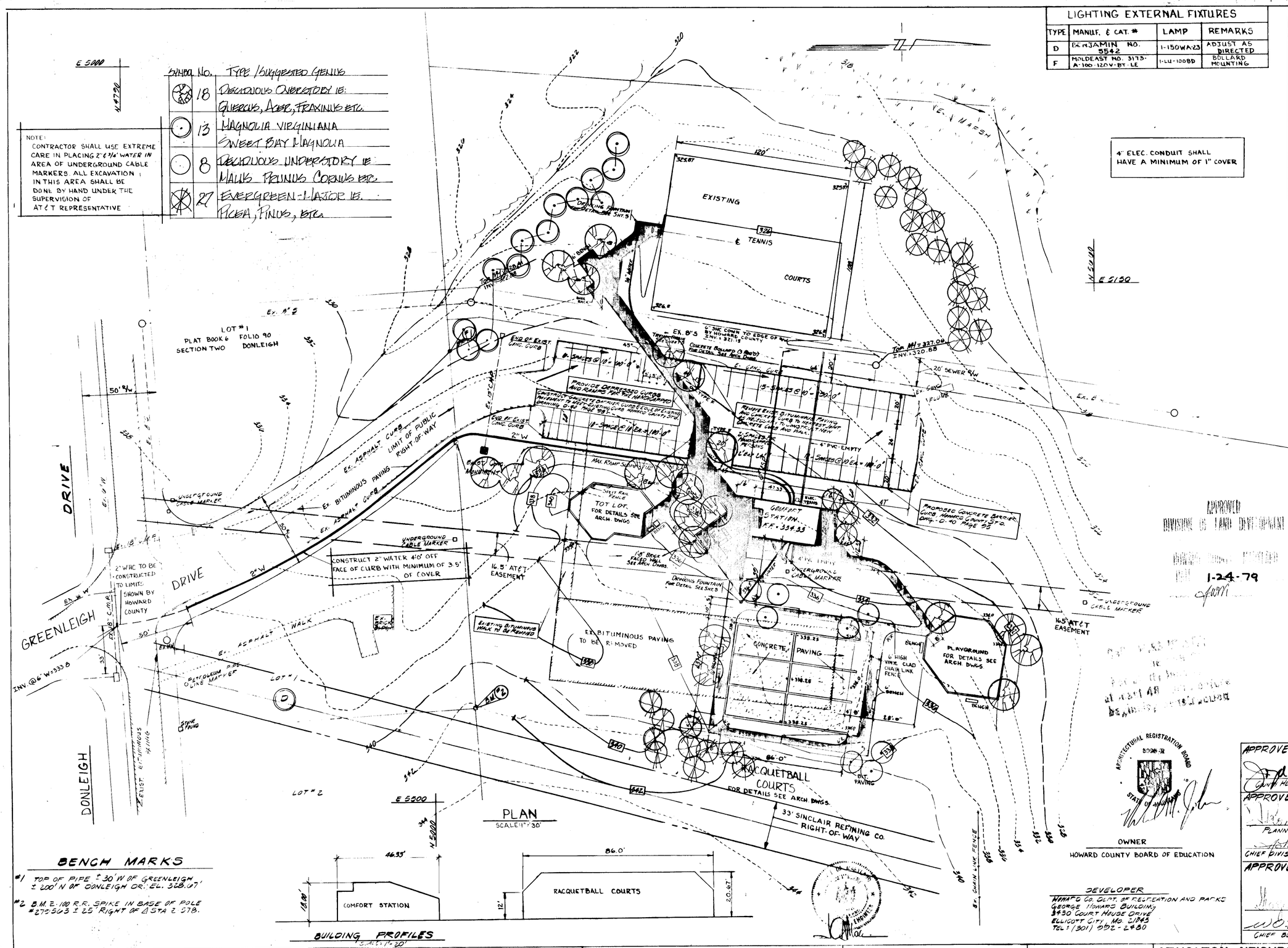

PLAN
SCALE 1" = 30'

BUILDING PROFILES
SCALE 1" = 20'

LEGEND

- 318 — EXISTING CONTOURS
- 320 — PROPOSED CONTOURS
- PROPOSED 4" BIT. PAVING
- PROPOSED UNILTONE CONCRETE PAVER
- PROPOSED CONCRETE BARRIER CURB
- PROPOSED CONCRETE PAVING
- EXIST. BITUMINOUS PAVING

SITE ANALYSIS

TOTAL AREA OF SITE 12.01 AC.
ZONING - R-20
TOTAL DISTURBED AREA 80,050 SQ. FT.
TOTAL REVEGETATED AREA 22,890 SQ. FT.

TOTAL BUILDING COVERAGE 1135.5 SQ. FT.
TOTAL NUMBER OF EX. TENNIS COURTS - 2
TOTAL NUMBER OF PROP. RACKETBALL COURTS - 6

APPROVED
DIVISION OF LAND DEVELOPMENT
1-24-79

PARKING SCHEDULE

PARKING REQUIRED - 2 SPACES/TENNIS COURT = 8 SPACES
4 SPACES/COURT = 24 SPACES

TOTAL REQUIRED 32 SPACES

PARKING PROVIDED - 2 HANDICAPPED SPACES @ 12' x 20' = 2 SPACES
10' x 20' SPACES = 41 SPACES
TOTAL PROVIDED = 43 SPACES

BENCH MARKS

#1 TOP OF PIPE ± 30' W OF GREENLEIGH, ± 200' N OF DONLEIGH DR. EL. 328.07'

#2 B.M. 2-100 R.R. SPIKE IN BASE OF POLE #270503 ± 25' RIGHT OF ℄ STA 2 578.

ARCHITECTURAL REGISTRATION BOARD
STATE OF MARYLAND

OWNER
HOWARD COUNTY BOARD OF EDUCATION

DEVELOPER
HOWARD CO. DEPT. OF RECREATION AND PARKS
GEORGE HOWARD BUILDING
3430 COURT HOUSE DRIVE
ELLICOTT CITY, MD. 21043
TEL: (301) 992-2480

APPROVED FOR PUBLIC WATER AND PUBLIC SEWERAGE SYSTEMS HOWARD COUNTY HEALTH DEPARTMENT
COUNTY HEALTH OFFICER — DATE 7-10-79

APPROVED HOWARD COUNTY OFFICE OF PLANNING AND ZONING
PLANNING DIRECTOR — DATE 7-12-79
CHIEF DIVISION OF LAND DEVELOPMENT — DATE 7-11-79

APPROVED FOR PUBLIC WATER AND PUBLIC SEWERAGE STORM DRAINAGE SYSTEMS AND PUBLIC ROADS HOWARD COUNTY DEPARTMENT OF PUBLIC WORKS
DIRECTOR — DATE
CHIEF BUREAU OF ENGINEERING — DATE 6-26-79

BENNETT - JOLSON & ASSOCIATES AIA ARCHITECTS PLANNERS COLUMBIA, MARYLAND TEL. 301-730-1766	MACRIS, HENDRICKS AND WITMER P.A. ENGINEERS, SURVEYORS, PLANNERS 15209 FREDERICK ROAD ROCKVILLE, MD. 20850 TEL. (301)-340-8705	DEPARTMENT OF RECREATION & PARKS HOWARD COUNTY, MARYLAND DATE 12-12-78 DIRECTOR	CAPITAL PROJECT N-7-3025 LANDSCAPE PLAN	SITE DEVELOPMENT PLAN	ATHOLTON NEIGHBORHOOD PARK TAX MAP 36 PARCEL 240 LIBER 346 FOLIO 487 ELECTION DISTRICT #5 COLUMBIA, MARYLAND	DRAWING NO. 6 OF 6	SCALE 1" = 30'	DATE 8/1/78 JLS No. 78-501

SDP-79-81