APPROVED: FOR PUBLIC WATER AND PUBLIC SEWER
HOWARD COUNTY HEALTH DEPARTMENT

COUNTY HEALTH OFFICER	10-28-77 DATE

APPROVED: HOWARD COUNTY OFFICE OF PLANNING AND ZONING

PLANNING DIRECTOR	11-1-77 DATE
CHIEF, DIVISION OF LAND DEVELOPMENT	11-1-77 DATE

APPROVED: FOR STORM DRAINAGE SYSTEMS AND ROADS
HOWARD COUNTY DEPARTMENT OF PUBLIC WORKS

DIRECTOR	10-19-77 DATE
CHIEF, BUREAU OF HIGHWAYS	10/18/77 DATE

ENGINEER'S CERTIFICATE

I HEREBY CERTIFY THAT THIS PLAN FOR EROSION AND SEDIMENT CONTROL REPRESENTS A PRACTICAL & WORKABLE PLAN BASED ON MY PERSONAL KNOWLEDGE OF THE SITE CONDITIONS & THAT IT WAS PREPARED IN ACCORDANCE WITH THE REQUIREMENTS OF THE HO. SOIL CONSERVATION DISTRICT.

	7/15/77 DATE

DEVELOPER'S CERTIFICATE

I HEREBY CERTIFY THAT ALL DEVELOPMENT AND/OR CONSTRUCTION WILL BE DONE ACCORDING TO THIS PLAN OF DEVELOPMENT & PLAN FOR EROSION & SEDIMENT CONTROL. WE AUTHORIZE PERIODIC ON SITE INSPECTION BY THE HO. SOIL CONSERVATION DISTRICT OR THEIR AUTHORIZED AGENTS AS ARE DEEMED NECESSORY.
DEVIATION FROM PLAN WILL NOT BE MADE UNLESS AUTHORIZED BY THE HO. SOIL CONSERVATION DISTRICT.

	7/15/77 DATE

REVIEWED FOR HO. SOIL CONSERVATION DISTRICT & MEETS TECHNICAL REQUIREMENTS.

U.S. SOIL CONSERVATION SERVICE	10-10-77 DATE

THIS DEVELOPMENT PLAN IS APPROVED FOR SOIL EROSION & SEDIMENT CONTROL BY THIS HO. SOIL CONSERVATION SERVICE.

HO. SOIL CONSERVATION DISTRICT	10-10-77 DATE

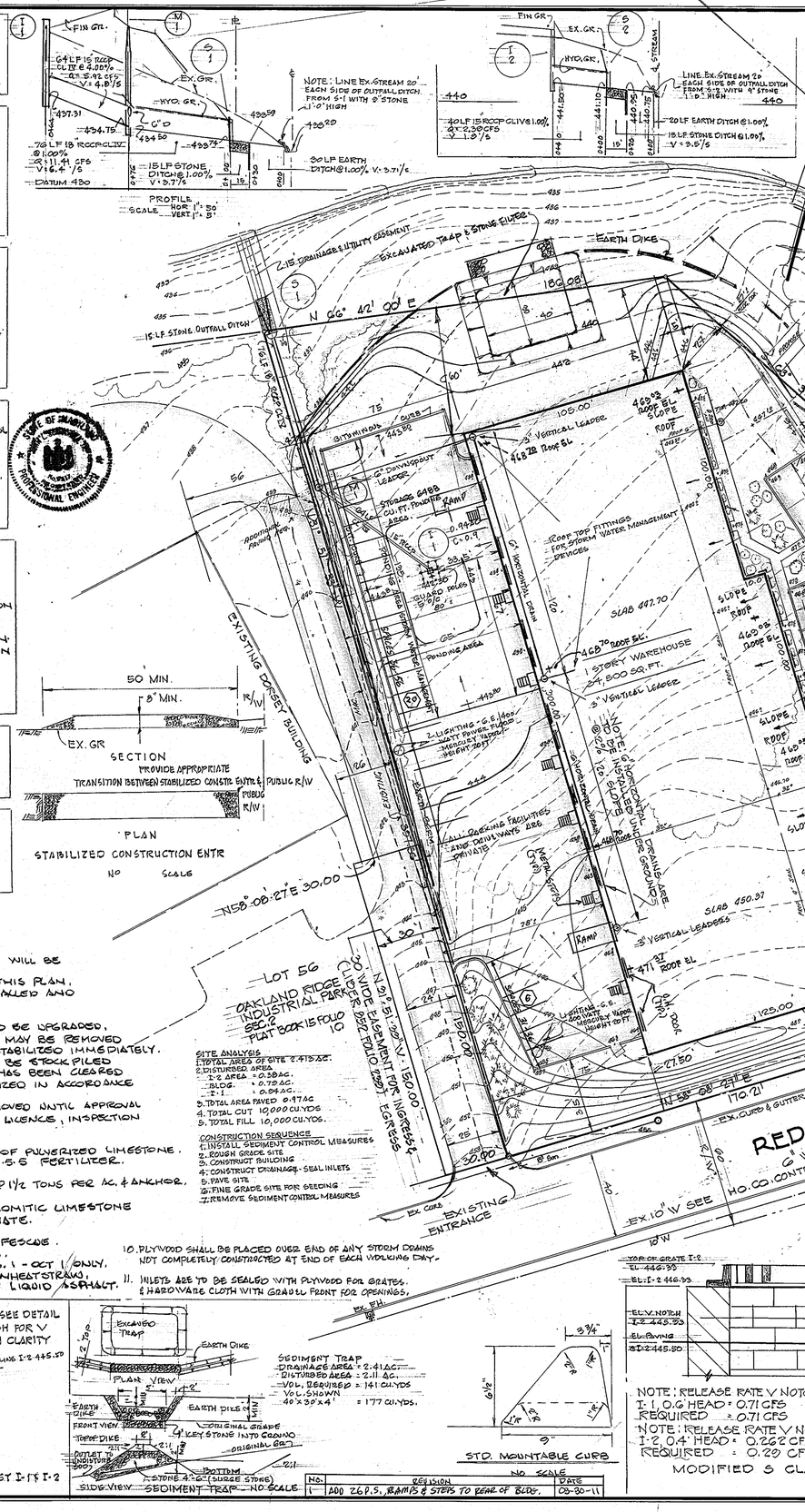

STRUCTURE SCHEDULE

Nº	TYPE	INV IN	INV OUT	TOP EL.	REMARKS
I-1	HO. CO. CLASS S INLET	-	437.31	444.13	SEE HO. CO. STD. DETAILS DRWG. D-98 PAGE 153
I-2	HO. CO. CLASS S INLET	-	441.50	446.43	SEE HO. CO. STD. DETAILS DRWG. D-98 PAGE 153
S-1	METAL END SECTION FOR 21" PIPE	-	453.74	SET IN	SEE DETAIL THIS SH.
S-2	METAL END SECTION FOR 15" PIPE	-	441.10	FIELD	SEE DETAIL THIS SH.
M-1	HO. CO. STD. M-401	434.75	434.50	442.00	SEE HO. CO. STD DETAILS DRWG. D103 PAGES 158

GENERAL NOTES:
1. AREA OF PARCEL 2.413 AC.
2. ZONING: EMPLOYMENT CENTER INDUSTRIAL, F.D.P. 25-A
3. PUBLIC WATER & SEWER
4. OWNER: MANEKIN CORPORATION
SUITE 1903, MERCANTILE BLDG., 2 HOPKINS PLZ. BALTO.
5. DEED REF. 504 - 788, 504 - 790, 505 - 1
6. PROPOSED USE: WAREHOUSE & OFFICES, VEHICLE RENTAL
7. BUILDING SIZE: TOTAL SQ. FT. = 34,500 ft², OFFICE = 12,000 ft²
8. Nº OF EMPLOYEES: WAREHOUSE 8, PARKING REQUIRED = 4
9. PARKING DATA: PARKING REQUIRED 4 WAREHOUSE, 24 OFFICE,
PARKING SPACES SHOWN = 56
PARKING SPACES REQUIRED = 40
ALL PARKING SPACES 10'X 20' EXCEPT 31-56
& HANDICAPPED SPACES 24 & 25
HANDICAPPED SPACES 12' X 20
10. CONTRACTOR SHALL VERIFY LOCATION OF ALL EXISTING UTILITIES.
11. THERE IS TO BE NO ON-SITE RETAIL SALES AREA.
12. NO EXISTING OR PROPOSED FENCES ON SITE

SITE ANALYSIS
1. TOTAL AREA OF SITE 2.413 AC.
2. DISTURBED AREA
I-2 AREA = 0.38 AC.
BLDG. = 0.79 AC.
I-1 = 0.94 AC.
3. TOTAL AREA PAVED 0.97 AC
4. TOTAL CUT 10,000 CU. YDS
5. TOTAL FILL 10,000 CU. YDS.

CONSTRUCTION SEQUENCE
1. INSTALL SEDIMENT CONTROL MEASURES
2. ROUGH GRADE SITE
3. CONSTRUCT BUILDING
4. CONSTRUCT DRAINAGE - SEAL INLETS
5. PAVE SITE
6. FINE GRADE SITE FOR SEEDING
7. REMOVE SEDIMENT CONTROL MEASURES
10. PLYWOOD SHALL BE PLACED OVER END OF ANY STORM DRAINS NOT COMPLETELY CONSTRUCTED AT END OF EACH WORKING DAY.
11. INLETS ARE TO BE SEALED WITH PLYWOOD FOR GRATES & HARDWARE CLOTH WITH GRAVEL FRONT FOR OPENINGS.

SEDIMENT CONTROL NOTES
1. OBTAIN GRADING PERMIT.
2. THE HO. CO. BUREAU OF LICENCE, INSPECTION & PERMITS WILL BE GIVEN 24 HRS. NOTICE PRIOR TO ANY GRADING.
3. ALL SEDIMENT CONTROL MEASURES SHOWN ON THIS PLAN, UNLESS OTHERWISE SPECIFIED, WILL BE INSTALLED AND STABILIZED IN ACCORDANCE WITH NOTE # 8.
4. ALL SLOPES TO BE MAX. 3:1.
5. FOLLOWING THE STABILIZATION OF ALL AREAS TO BE UPGRADED, THE AREA OF SEDIMENT CONTROL MEASURES MAY BE REMOVED & GRADED TO THE FINAL GRADE SHOWN AND STABILIZED IMMEDIATELY.
6. IN THE EVENT OF EXCESS MATERIAL, EXCESS WILL BE STOCK PILED WITH A MAX. SLOPE OF 3:1 IN AN AREA WHICH HAS BEEN CLEARED ON SITE. STOCKPILED MATERIAL SHALL BE STABILIZED IN ACCORDANCE WITH NOTE # 8.
7. SEDIMENT CONTROL MEASURES WILL NOT BE REMOVED UNTIL APPROVAL IS OBTAINED FROM THE HO. COUNTY BUREAU OF LICENCE, INSPECTION & PERMITS.
8. TEMPORARY STABILIZATION
APPLY: 2000 LBS. PER ACRE OR 11.5 LBS. PER SQ. FT. OF PULVERIZED LIMESTONE.
500 LBS. PER ACRE OR 11.5 LBS. PER SQ. FT. OF 5-5-5 FERTILIZER.
PLANT TO RYE GRASS @ 40 LBS. PER ACRE.
FERTILIZE WITH 5-10-10 & MULCH WITH STRAW @ 1½ TONS PER AC. & ANCHOR.
9. PERMANENT STABILIZATION
APPLY: 2000 LBS. PER ACRE OF PULVERIZED DOLOMITIC LIMESTONE
700 LBS. PER ACRE OF 0-20-0 SUPER PHOSPHATE.
1000 LBS. PER ACRE OF 10-10-10 FERTILIZER.
SEED: 85 LBS. PER ACRE OF KENTUCKY 31 TALL FESCUE.
25 LBS. PER ACRE OF ANNUAL RYE GRASS.
NOTE: SEED BETWEEN MARCH 1 - MAY 1 OR AUG. 1 - OCT 1 ONLY.
MULCH: 2 TONS PER ACRE OF UNWEATHERED WHEAT STRAW.
TIE DOWN MULCH WITH 480 GAL. PER ACRE OF LIQUID ASPHALT.

APPROVED: FOR PUBLIC WATER AND PUBLIC SEWER
HOWARD COUNTY HEALTH DEPARTMENT

COUNTY HEALTH OFFICER	DATE 10-28-77

APPROVED: HOWARD COUNTY OFFICE OF PLANNING AND ZONING

PLANNING DIRECTOR	DATE 11-1-77
CHIEF, DIVISION OF LAND DEVELOPMENT	DATE 11-1-77

APPROVED: FOR STORM DRAINAGE SYSTEMS AND ROADS
HOWARD COUNTY DEPARTMENT OF PUBLIC WORKS

DIRECTOR	DATE 10-18-77
CHIEF, BUREAU OF HIGHWAYS	DATE 10/18/77

ENGINEER'S CERTIFICATE

I HEREBY CERTIFY THAT THIS PLAN FOR EROSION AND SEDIMENT CONTROL REPRESENTS A PRACTICAL & WORKABLE PLAN BASED ON MY PERSONAL KNOWLEDGE OF THE SITE CONDITIONS & THAT IT WAS PREPARED IN ACCORDANCE WITH THE REQUIREMENTS OF THE HO. SOIL CONSERVATION DISTRICT.

	DATE 10/3/77

DEVELOPER'S CERTIFICATE

I HEREBY CERTIFY THAT ALL DEVELOPMENT AND/OR CONSTRUCTION WILL BE DONE ACCORDING TO THIS PLAN OF DEVELOPMENT & PLAN FOR EROSION & SEDIMENT CONTROL. WE AUTHORIZE PERIODIC ON SITE INSPECTION BY THE HO. SOIL CONSERVATION DISTRICT OR THEIR AUTHORIZED AGENTS AS ARE DEEMED NECESSARY.
DEVIATION FROM PLAN WILL NOT BE MADE UNLESS AUTHORIZED BY THE HO. SOIL CONSERVATION DISTRICT.

	DATE

REVIEWED FOR HO. SOIL CONSERVATION DISTRICT & MEETS TECHNICAL REQUIREMENTS.

U.S. SOIL CONSERVATION SERVICE	DATE 10-10-77

THIS DEVELOPMENT PLAN IS APPROVED FOR SOIL EROSION & SEDIMENT CONTROL BY THE HO. SOIL CONSERVATION SERVICE.

HO. SOIL CONSERVATION DISTRICT	DATE

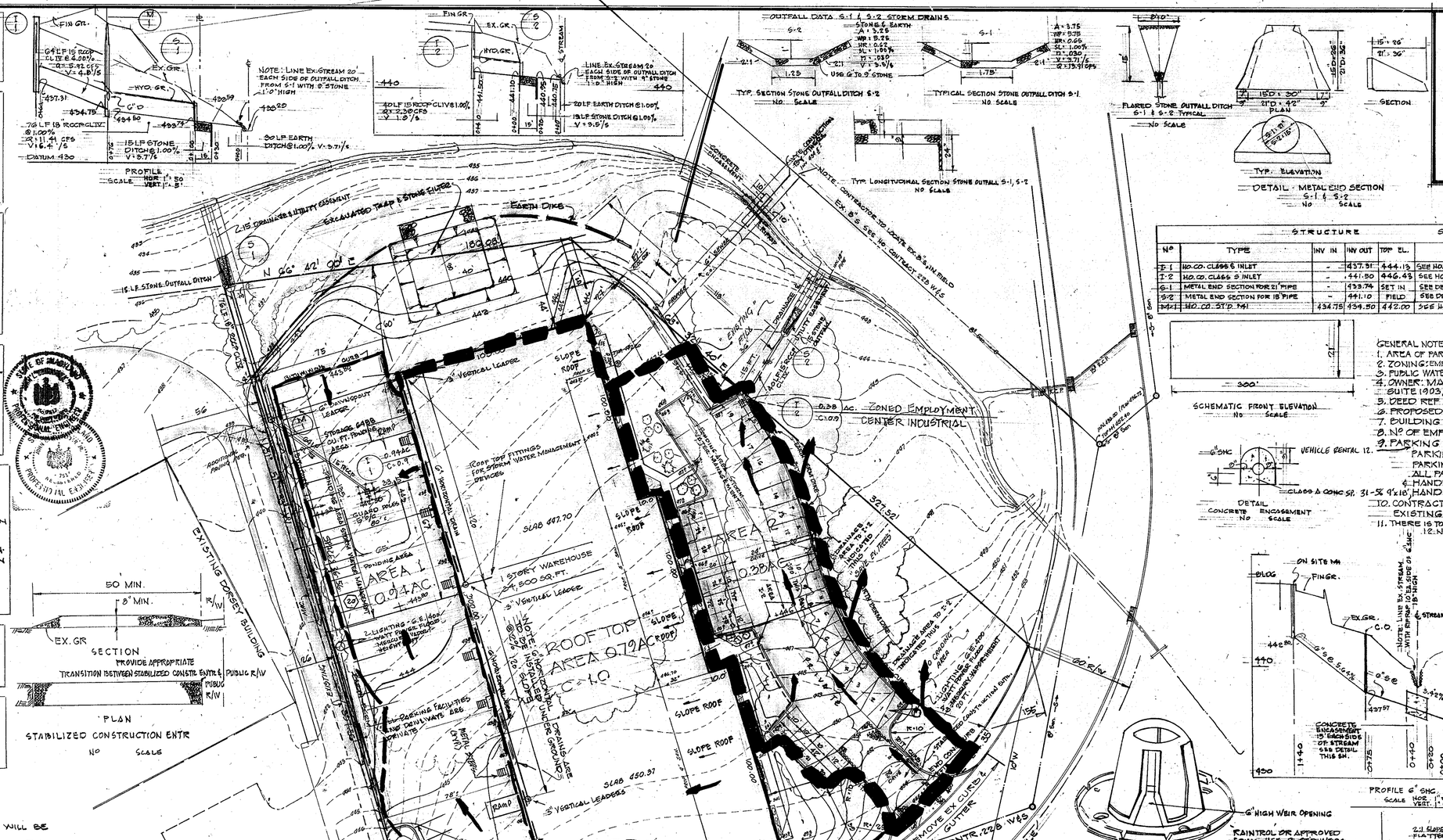

STRUCTURE SCHEDULE

Nº	TYPE	INV IN	INV OUT	TOP EL.	REMARKS
I-1	HO. CO. CLASS S INLET	-	437.31	444.13	SEE HO. CO. STD. DETAILS DRWG. D-98 PAGE 153
I-2	HO. CO. CLASS S INLET	-	441.80	446.43	SEE HO. CO. STD. DETAILS DRWG D-98 PAGE 153
S-1	METAL END SECTION FOR 21" PIPE	-	433.74	SET IN	SEE DETAIL THIS SH.
S-2	METAL END SECTION FOR 18" PIPE	-	441.10	FIELD	SEE DETAIL THIS SH.
M-1	HO. CO. STD M-1	434.75	434.50	442.00	SEE HO. CO. STD DETAILS DRWG. D103 PAGE 156

GENERAL NOTES:
1. AREA OF PARCEL 2.413 AC.
2. ZONING: EMPLOYMENT CENTER INDUSTRIAL, F.D.P. 25-A
3. PUBLIC WATER & SEWER
4. OWNER: MANEKIN CORPORATION SUITE 1903, MERCANTILE BLDG, 2 HOPKINS PLZ. BALTO.
5. DEED REF. 504-780, 504-790, 505-1
6. PROPOSED USE: WAREHOUSE & OFFICES, VEHICLE RENTAL.
7. BUILDING SIZE: TOTAL SQ. FT.: 34,500 OFFICE = 12,000 ±.
8. Nº OF EMPLOYEES: WAREHOUSE 8, PARKING REQUIRED: 4
9. PARKING DATA: PARKING REQUIRED: WAREHOUSE, 24 OFFICE,
PARKING SPACES SHOWN: 25 56
PARKING SPACES REQUIRED: 25 90
ALL PARKING SPACES 10'X 20' EXCEPT 31-56 & HANDICAPPED SPACES ~~30~~ 24 & 23
HANDICAPPED SPACES 12'X 20'
10. CONTRACTOR SHALL VERIFY LOCATION OF ALL EXISTING UTILITIES.
11. THERE IS TO BE NO ON-SITE RETAIL SALES AREA.
12. NO EXISTING OR PROPOSED FENCES ON SITE

SITE ANALYSIS
1. TOTAL AREA OF SITE 2.413 AC.
2. DISTURBED AREA
I-2 AREA = 0.38 AC.
BLDG. = 0.79 AC.
I-1 = 0.84 AC.
3. TOTAL AREA PAVED 0.97 AC
4. TOTAL CUT 10,000 CU. YDS
5. TOTAL FILL 10,000 CU. YDS.

CONSTRUCTION SEQUENCE
1. INSTALL SEDIMENT CONTROL MEASURES
2. ROUGH GRADE SITE
3. CONSTRUCT BUILDING
4. CONSTRUCT DRAINAGE - SEAL INLETS
5. PAVE SITE
6. FINE GRADE SITE FOR SEEDING
7. REMOVE SEDIMENT CONTROL MEASURES
10. PLYWOOD SHALL BE PLACED OVER END OF ANY STORM DRAINS NOT COMPLETELY CONSTRUCTED AT END OF EACH WORKING DAY.
11. INLETS ARE TO BE SEALED WITH PLYWOOD FOR GRATES & HARDWARE CLOTH WITH GRAVEL FRONT FOR OPENINGS.

SEDIMENT CONTROL NOTES
1. OBTAIN GRADING PERMIT.
2. THE HO. CO. BUREAU OF LICENCE, INSPECTION & PERMITS WILL BE GIVEN 24 HRS. NOTICE PRIOR TO ANY GRADING.
3. ALL SEDIMENT CONTROL MEASURES SHOWN ON THIS PLAN, UNLESS OTHERWISE SPECIFIED, WILL BE INSTALLED AND STABILIZED IN ACCORDANCE WITH NOTE #8.
4. ALL SLOPES TO BE MAX. 3:1.
5. FOLLOWING THE STABILIZATION OF ALL AREAS TO BE UPGRADED, THE AREA OF SEDIMENT CONTROL MEASURES MAY BE REMOVED & GRADED TO THE FINAL GRADE SHOWN AND STABILIZED IMMEDIATELY.
6. IN THE EVENT OF EXCESS MATERIAL, EXCESS WILL BE STOCKPILED WITH A MAX. SLOPE OF 3:1 IN AN AREA WHICH HAS BEEN CLEARED ON SITE. STOCKPILED MATERIAL SHALL BE STABILIZED IN ACCORDANCE WITH NOTE #8.
7. SEDIMENT CONTROL MEASURES WILL NOT BE REMOVED UNTIL APPROVAL IS OBTAINED FROM THE HO. COUNTY BUREAU OF LICENCE, INSPECTION & PERMITS.
8. TEMPORARY STABILIZATION
APPLY: 2000 LBS. PER ACRE OR 11.5 LBS. PER SQ. FT. OF PULVERIZED LIMESTONE.
500 LBS. PER ACRE OR 11.5 LBS. PER SQ. FT. OF 5-5-5 FERTILIZER.
PLANT TO RYE GRASS @ 40 LBS. PER ACRE.
FERTILIZE WITH 5-10-10 & MULCH WITH STRAW @ 1½ TONS PER AC. & ANCHOR.
9. PERMANENT STABILIZATION
APPLY: 2000 LBS. PER ACRE OF PULVERIZED DOLOMITIC LIMESTONE
700 LBS. PER ACRE OF 0-20-0 SUPER PHOSPHATE.
1000 LBS. PER ACRE OF 10-10-10 FERTILIZER.
SEED: 85 LBS. PER ACRE OF KENTUCKY 31 TALL FESCUE.
25 LBS. PER ACRE OF ANNUAL RYE GRASS.
NOTE: SEED BETWEEN MARCH 1 - MAY 1 OR AUG. 1 - OCT 1 ONLY.
MULCH: 2 TONS PER ACRE OF UNWEATHERED WHEAT STRAW. TIE DOWN MULCH WITH 480 GAL. PER ACRE OF LIQUID ASPHALT.

CLEARING AND GRUBBING	ARTICLE C-1
SUBGRADE	ARTICLE C-2
BASE COURSE	ARTICLE C-25
BINDER COURSE	ARTICLE C-31 OR C-33
SURFACE COURSE	ARTICLE C-31

BITUMINOUS CONCRETE SURFACE	1½" BIND C-3
BITUMINOUS CONCRETE BINDER	5" (GRAVEL MIX)
CRUSHER RUN BASE	6"

TO BE CONSTRUCTED IN ACCORDANCE WITH THE HOWARD CO. ROAD CONSTRUCTION CODE AND SPECIFICATIONS.
NOTE: BASE WILL BE PRIMED IN ACCORDANCE WITH SECTION C-30-2 AS PROVIDED IN THE HO. CO. ROAD CONSTRUCTION CODE AND STANDARD SPECIFICATIONS.
TACK COAT IS REQUIRED IN ACCORDANCE WITH SECTION C-31-4 OF THE HO. COUNTY ROAD CONSTRUCTION CODE AND STANDARD SPECIFICATIONS.

SITE PLAN
125' x 300' 1 STORY WAREHOUSE 34,500 SQ. FT.
OAKLAND RIDGE INDUSTRIAL PARK
SECTION 2 LOT 89
A. RESUBDIVISION OF LOTS: 57, 58 & 59
2ND. ELECTION DISTRICT HO. CO., MD.
JULY 12, 1977 SCALE: 1" = 30'
RECORD PLAT P.B# 3844
ENGINEERS: RON WAGNER
LAND DEVELOPMENT CONSULTANT
8734 LOCH BEND DRIVE
BALTIMORE MD. 21234 882-5793
OWNER-DEVELOPER: MANEKIN CORPORATION
SUITE 1903
MERCANTILE BUILDING
2 HOPKINS PLAZA
BALTIMORE, MD. 21201
DATE: MAY 3, 1977 SCALE: 1" = 30'
SHEET 2 OF 2

3/30/11 FOR REV. #1 ONLY

NO.	REVISION	DATE
1	ADD 26 P.S., RAILINGS & STEPS TO REAR OF BLDG.	03-30-11

PREPARED BY:
RON WAGNER
OFFICE: 882-5793

SDP-78-14C

APPROVED: FOR PUBLIC WATER AND PUBLIC SEWER
HOWARD COUNTY HEALTH DEPARTMENT

Joseph Boyd Lins — 10-28-77
COUNTY HEALTH OFFICER — DATE

APPROVED: HOWARD COUNTY OFFICE OF PLANNING AND ZONING

Howard A. Kemp — 11-1-77
PLANNING DIRECTOR — DATE

11-1-77
CHIEF, DIVISION OF LAND DEVELOPMENT — DATE

APPROVED: FOR STORM DRAINAGE SYSTEMS AND ROADS
HOWARD COUNTY DEPARTMENT OF PUBLIC WORKS

10-18-77
DIRECTOR — DATE

S. W. Melland — 10/18/77
CHIEF, BUREAU OF HIGHWAYS — DATE

ENGINEER'S CERTIFICATE

I HEREBY CERTIFY THAT THIS PLAN FOR EROSION AND SEDIMENT CONTROL REPRESENTS A PRACTICAL & WORKABLE PLAN BASED ON MY PERSONAL KNOWLEDGE OF THE SITE CONDITIONS & THAT IT WAS PREPARED IN ACCORDANCE WITH THE REQUIREMENTS OF THE HO. SOIL CONSERVATION DISTRICT.

John R. Schneider — 10/3/77
DATE

DEVELOPER'S CERTIFICATE

I HEREBY CERTIFY THAT ALL DEVELOPMENT AND/OR CONSTRUCTION WILL BE DONE ACCORDING TO THIS PLAN OF DEVELOPMENT & PLAN FOR EROSION & SEDIMENT CONTROL, WE AUTHORIZE PERIODIC ON SITE INSPECTION BY THE HO. SOIL CONSERVATION DISTRICT OR THEIR AUTHORIZED AGENTS AS ARE DEEMED NECESSARY.
DEVIATION FROM PLAN WILL NOT BE MADE UNLESS AUTHORIZED BY THE HO. SOIL CONSERVATION DISTRICT.

DATE

REVIEWED FOR HO. SOIL CONSERVATION DISTRICT & MEETS TECHNICAL REQUIREMENTS.

C. Winstead Burdette FOR — 10-10-77
U.S. SOIL CONSERVATION SERVICE — DATE

THIS DEVELOPMENT PLAN IS APPROVED FOR SOIL EROSION & SEDIMENT CONTROL BY THE HO. SOIL CONSERVATION SERVICE.

HO. SOIL CONSERVATION DISTRICT — DATE

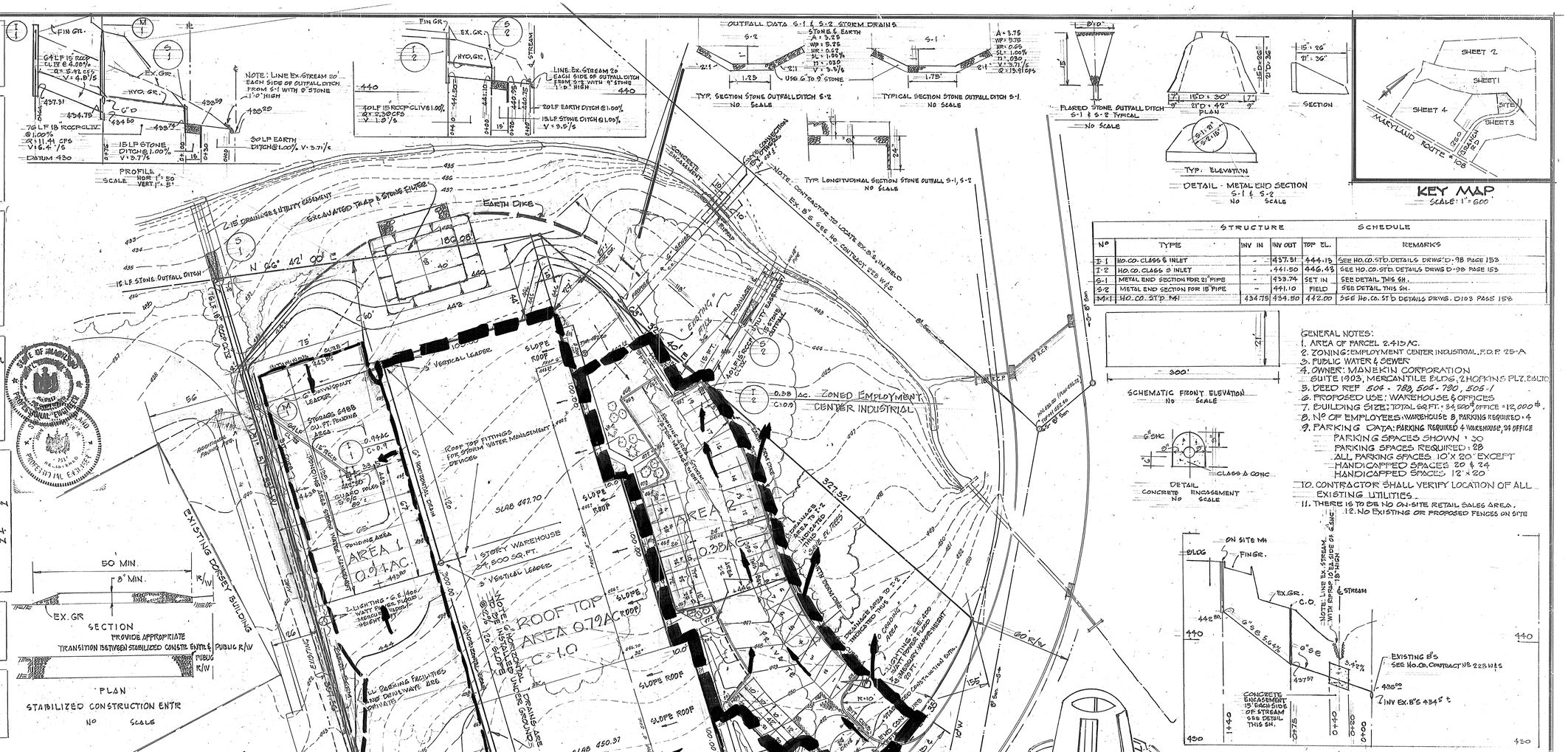
PROFILE
SCALE HOR. 1" = 50' VERT. 1" = 5'
NOTE: LINE EX. STREAM 20' EACH SIDE OF OUTFALL DITCH FROM S-1 WITH 8" STONE 1'-0" HIGH
LINE EX. STREAM 20' EACH SIDE OF OUTFALL DITCH FROM S-2 WITH 8" STONE 1'-0" HIGH
30 LF EARTH DITCH @ 1.00%
15 LF STONE DITCH @ 1.00%
OUTFALL DATA S-1 & S-2 STORM DRAINS
TYP. SECTION STONE OUTFALL DITCH S-2
TYPICAL SECTION STONE OUTFALL DITCH S-1
TYP. LONGITUDINAL SECTION STONE OUTFALL S-1, S-2
FLARED STONE OUTFALL DITCH S-1 & S-2 TYPICAL
TYP. ELEVATION
DETAIL - METAL END SECTION S-1 & S-2
SECTION
KEY MAP
SCALE: 1" = 600'
SHEET 1
SHEET 2
SHEET 3
SHEET 4
MARYLAND ROUTE 108
EARTH DIKE
EXCAVATED TRAP & STONE FILTER
15 LF STONE OUTFALL DITCH
N 66° 42' 00" E
ROOF TOP FITTINGS FOR STORM WATER MANAGEMENT DEVICES
1 STOREY WAREHOUSE 34,500 SQ. FT.
ROOF TOP AREA 0.72 AC. C = 1.0
AREA 1 0.94 AC.
AREA 2 0.38 AC.
0.38 AC. ZONED EMPLOYMENT CENTER INDUSTRIAL
EXISTING DORSEY BUILDING
RED BRANCH ROAD
REMOVE EX. CURB & GUTTER
CONTR. 22/8 W&S
EX. 2" CABLE
EX. CURB & GUTTER
EX. CURB EXISTING ENTRANCE
EX. 10" W SEE HO. CO. CONTRACT 228 W&S
EX. 8" S SEE HO. CONTRACT 228 W&S
EXISTING DRAINAGE & UTILITY EASEMENT
EXISTING 15' DRAINAGE & UTILITY EASEMENT
EXISTING 15' STONE DITCH
EXISTING 15' ROOF DRAINAGE EASEMENT
EXISTING 15' ROOF DRAINAGE EASEMENT
EXISTING 15' DRAINAGE EASEMENT
EXISTING 15' DRAINAGE EASEMENT
EXISTING 15'

APPROVED: FOR PUBLIC WATER AND PUBLIC SEWER
HOWARD COUNTY HEALTH DEPARTMENT

Joseph Boyd Gill — 10-28-77
COUNTY HEALTH OFFICER — DATE

APPROVED: HOWARD COUNTY OFFICE OF PLANNING AND ZONING

Thomas G. Harris Jr. — 11-1-77
PLANNING DIRECTOR — DATE

CHIEF, DIVISION OF LAND DEVELOPMENT — DATE

APPROVED: FOR STORM DRAINAGE SYSTEMS AND ROADS
HOWARD COUNTY DEPARTMENT OF PUBLIC WORKS

P. G. Rogers — 10-18-77
DIRECTOR — DATE

D. W. Nelson — 10/18/77
CHIEF, BUREAU OF HIGHWAYS — DATE

ENGINEER'S CERTIFICATE

I HEREBY CERTIFY THAT THIS PLAN FOR EROSION AND SEDIMENT CONTROL REPRESENTS A PRACTICAL & WORKABLE PLAN BASED ON MY PERSONAL KNOWLEDGE OF THE SITE CONDITIONS & THAT IT WAS PREPARED IN ACCORDANCE WITH THE REQUIREMENTS OF THE HO. SOIL CONSERVATION DISTRICT.

John R. Schneider — 10/3/77
DATE

DEVELOPER'S CERTIFICATE

I HEREBY CERTIFY THAT ALL DEVELOPMENT AND/OR CONSTRUCTION WILL BE DONE ACCORDING TO THIS PLAN OF DEVELOPMENT & PLAN OF EROSION & SEDIMENT CONTROL. WE AUTHORIZE PERIODIC ON SITE INSPECTION BY THE HO. SOIL CONSERVATION DISTRICT OR THEIR AUTHORIZED AGENTS AS ARE DEEMED NECESSARY.
DEVIATION FROM PLAN WILL NOT BE MADE UNLESS AUTHORIZED BY THE HO. SOIL CONSERVATION DISTRICT.

DATE

REVIEWED FOR HO. SOIL CONSERVATION DISTRICT & MEETS TECHNICAL REQUIREMENTS.

C. W. Mitchell Burdette SDM — 10-10-77
U.S. SOIL CONSERVATION SERVICE — DATE

THIS DEVELOPMENT PLAN IS APPROVED FOR SOIL EROSION & SEDIMENT CONTROL BY THE HO. SOIL CONSERVATION SERVICE.

HO. SOIL CONSERVATION DISTRICT — DATE

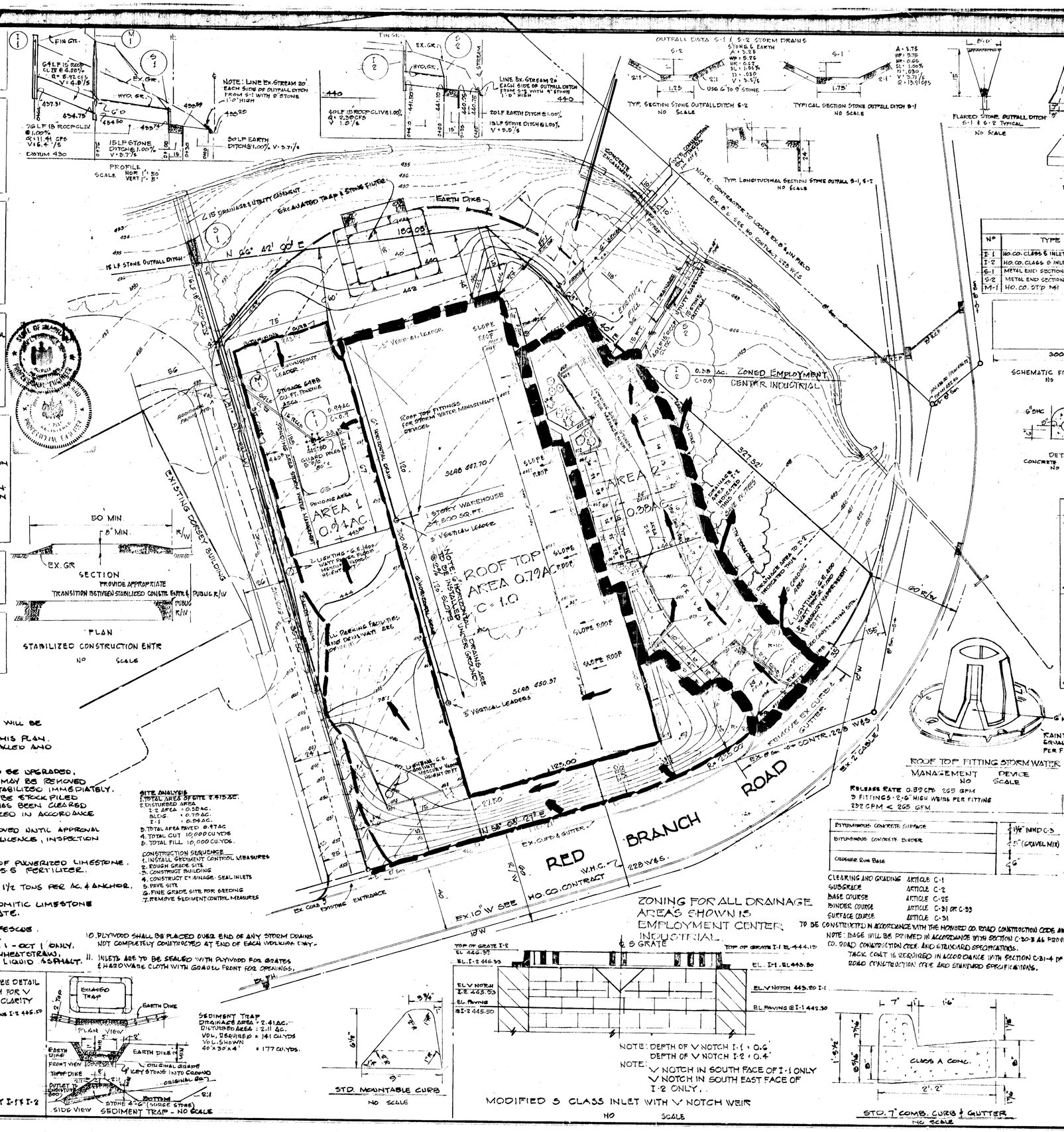

STRUCTURE SCHEDULE

Nº	TYPE	INV IN	INV OUT	TOP EL.	REMARKS
I-1	HO.CO. CLASS 5 INLET	-	437.51	444.13	SEE HO.CO.STD.DETAILS DRWG D-98 PAGE 153
I-2	HO.CO. CLASS 5 INLET	-	441.50	446.43	SEE HO.CO.STD DETAILS DRWG D-98 PAGE 153
S-1	METAL END SECTION FOR 21" PIPE	-	439.74	SET IN FIELD	SEE DETAIL THIS SH.
S-2	METAL END SECTION FOR 18" PIPE	-	441.10		SEE DETAIL THIS SH.
M-1	HO. CO. STD M1	434.75	434.50	442.00	SEE HO.CO. STD DETAILS DRWG. D103 PAGES 154

GENERAL NOTES:
1. AREA OF PARCEL 2.415 AC.
2. ZONING: EMPLOYMENT CENTER INDUSTRIAL, F.D.P. 125-A
3. PUBLIC WATER & SEWER
4. OWNER: MANEKIN CORPORATION SUITE 1003, MERCANTILE BLDG., 2 HOPKINS PLZ. BALT.
5. DEED REF 504 - 788, 504 - 790, 505 - 1
6. PROPOSED USE: WAREHOUSE & OFFICES
7. BUILDING SIZE: TOTAL SQ.FT. = 34,500 SQ.FT. OFFICE = 12,000 SQ.FT.
8. Nº OF EMPLOYEES - WAREHOUSE 8, PARKING REQUIRED - 4
9. PARKING DATA: PARKING REQUIRED 4 WAREHOUSE, 24 OFFICE
   PARKING SPACES SHOWN - 30
   PARKING SPACES REQUIRED - 28
   ALL PARKING SPACES 10' X 20' EXCEPT
   HANDICAPPED SPACES 20 & 24
   HANDICAPPED SPACES 12' X 20'
10. CONTRACTOR SHALL VERIFY LOCATION OF ALL EXISTING UTILITIES.
11. THERE IS TO BE NO ON-SITE RETAIL SALES AREA.
12. NO EXISTING OR PROPOSED FENCES ON SITE

SEDIMENT CONTROL NOTES

1. OBTAIN GRADING PERMIT.
2. THE HO.CO. BUREAU OF LICENCE, INSPECTION & PERMITS WILL BE GIVEN 24 HRS. NOTICE PRIOR TO ANY GRADING.
3. ALL SEDIMENT CONTROL MEASURES SHOWN ON THIS PLAN, UNLESS OTHERWISE SPECIFIED, WILL BE INSTALLED AND STABILIZED IN ACCORDANCE WITH NOTE #8.
4. ALL SLOPES TO BE MAX. 3:1.
5. FOLLOWING THE STABILIZATION OF ALL AREAS TO BE UPGRADED, THE AREA OF SEDIMENT CONTROL MEASURES MAY BE REMOVED & GRADED TO THE FINAL GRADE SHOWN AND STABILIZED IMMEDIATELY.
6. IN THE EVENT OF EXCESS MATERIAL, EXCESS WILL BE STOCKPILED WITH A MAX. SLOPE OF 3:1 IN AN AREA WHICH HAS BEEN CLEARED ON SITE. STOCKPILED MATERIAL SHALL BE STABILIZED IN ACCORDANCE WITH NOTE #8.
7. SEDIMENT CONTROL MEASURES WILL NOT BE REMOVED UNTIL APPROVAL IS OBTAINED FROM THE HO. COUNTY BUREAU OF LICENCE, INSPECTION & PERMITS.
8. TEMPORARY STABILIZATION
   APPLY: 2000 LBS. PER ACRE OR 11.5 LBS. PER SQ.FT. OF PULVERIZED LIMESTONE.
   500 LBS. PER ACRE OR 11.5 LBS. PER SQ.FT. OF 5-5-5 FERTILIZER.
   PLANT TO RYE GRASS @ 40 LBS. PER ACRE.
   FERTILIZE WITH 5-10-10 & MULCH WITH STRAW @ 1½ TONS PER AC. & ANCHOR.
9. PERMANENT STABILIZATION
   APPLY: 2000 LBS. PER ACRE OF PULVERIZED DOLOMITIC LIMESTONE
   700 LBS PER ACRE OF 0-20-0 SUPER PHOSPHATE.
   1000 LBS. PER ACRE OF 10-10-10 FERTILIZER.
   SEED: 85 LBS. PER ACRE OF KENTUCKY 31 TALL FESCUE.
   25 LBS. PER ACRE OF ANNUAL RYE GRASS.
   NOTE: SEED BETWEEN MARCH 1 - MAY 1 OR AUG. 1 - OCT 1 ONLY.
   MULCH: 2 TONS PER ACRE OF UNWEATHERED WHEAT STRAW, TIE DOWN MULCH WITH 480 GAL. PER ACRE OF LIQUID ASPHALT.

BITUMINOUS CONCRETE SURFACE	1½" BIND C-3
BITUMINOUS CONCRETE BINDER	4" (GRAVEL MIX)
CRUSHER RUN BASE	6"

TO BE CONSTRUCTED IN ACCORDANCE WITH THE HOWARD CO. ROAD CONSTRUCTION CODE AND SPECIFICATIONS
NOTE: BASE WILL BE PRIMED IN ACCORDANCE WITH SECTION C-30-B AS PROVIDED IN THE HO. CO. ROAD CONSTRUCTION CODE AND STANDARD SPECIFICATIONS.
TACK COAT IS REQUIRED IN ACCORDANCE WITH SECTION C-31-4 OF THE HO COUNTY ROAD CONSTRUCTION CODE AND STANDARD SPECIFICATIONS.

CLEARING AND GRADING	ARTICLE C-1
SUBGRADE	ARTICLE C-2
BASE COURSE	ARTICLE C-25
BINDER COURSE	ARTICLE C-31 OR C-33
SURFACE COURSE	ARTICLE C-31

PREPARED BY:
RON WAGNER
OFFICE: 882-5793