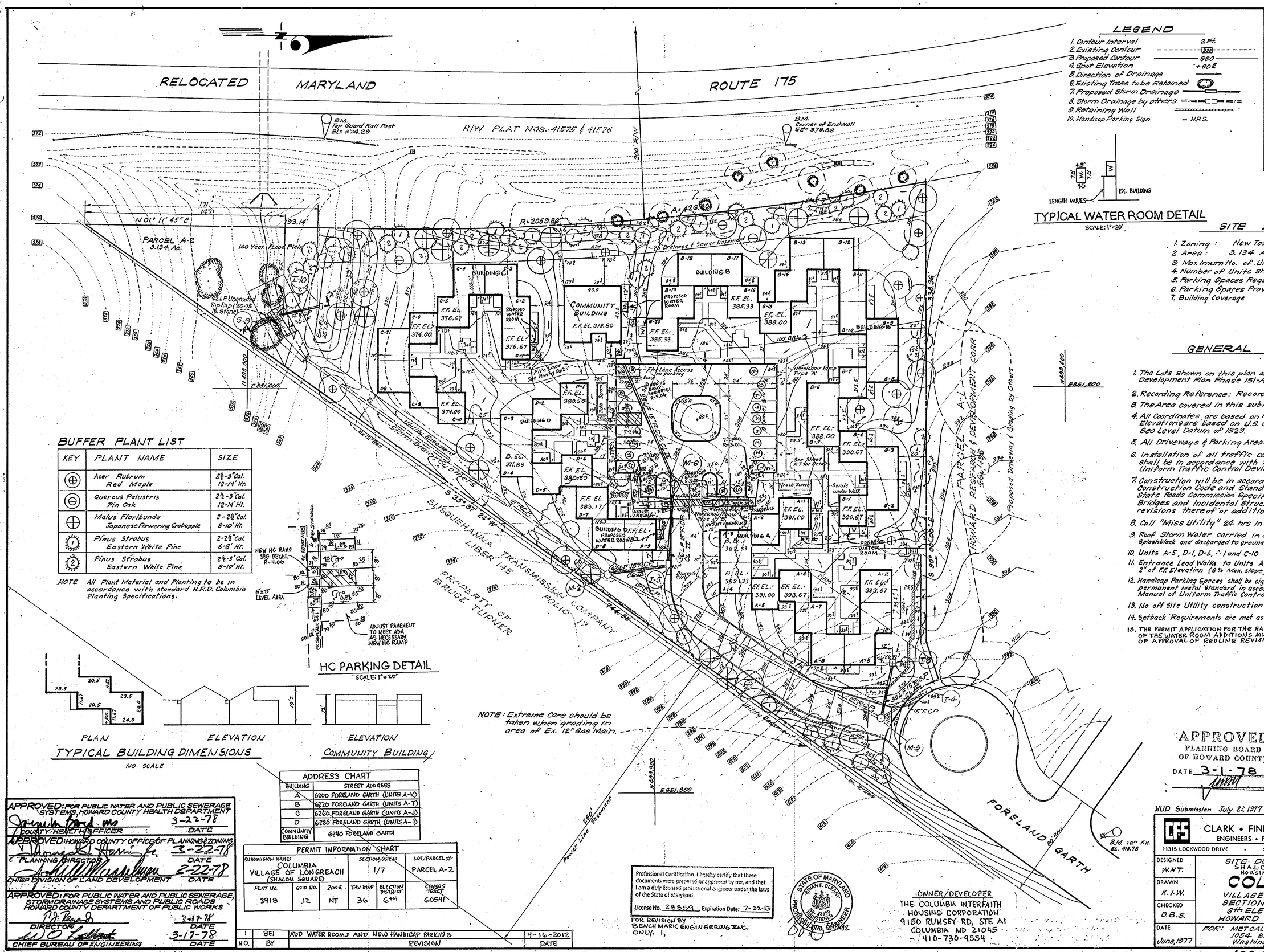

LEGEND

1. Contour Interval — 2 Ft.
2. Existing Contour — 350
3. Proposed Contour — 390
4. Spot Elevation — + 80.5
5. Direction of Drainage
6. Existing Trees to be Retained
7. Proposed Storm Drainage
8. Storm Drainage by others
9. Retaining Wall
10. Handicap Parking Sign — = H.P.S.

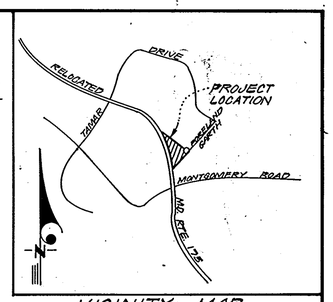

VICINITY MAP
Scale: 1" = 2000'

TYPICAL WATER ROOM DETAIL

SCALE: 1" = 20'

SITE ANALYSIS

1. Zoning: New Town, Land Use: Apartment
2. Area: 3.134 Acres
3. Maximum No. of Units Permitted: 50
4. Number of Units Shown: 50 Units for Elderly
5. Parking Spaces Required: 20 (50 Units @ 0.4 Spaces per Unit)
6. Parking Spaces Provided: 20 (INCLUDING 2 HANDICAP SPACES)
7. Building Coverage 22.5%

GENERAL NOTES

1. The Lots shown on this plan are covered by ammended Final Development Plan Phase 151-A, recorded as Plat # 3054-A; 6-7-78.
2. Recording Reference: Recorded as Plat No. 3918.
3. The Area covered in this submission is located on Tax Map No. 38.
4. All Coordinates are based on Maryland State Grid System. Elevations are based on U.S. Coast and Geodetic Survey Mean Sea Level Datum of 1929.
5. All Driveways & Parking Areas are Privately Owned & Maintained.
6. Installation of all traffic control devices, markings and signing shall be in accordance with the latest Edition of the Manual of Uniform Traffic Control Devices.
7. Construction will be in accordance with the Howard County Road Construction Code and Standard Specifications and Maryland State Roads Commission Specifications for Materials, Highway Bridges and Incidental Structures" dated March 1968, and revisions thereof or additions thereto.
8. Call "Miss Utility" 24 hrs in advance of construction (Phone 559-0100).
9. Roof Storm Water carried in downspouts will be handled by Splashblock and discharged to ground having good Drainage - See architectural drwgs.
10. Units A-5, D-1, D-5, [illegible] and C-10 are designated for Handicaped.
11. Entrance Lead Walks to Units A-5, D-1 & D-5 are to be ramped up to within 2" of F.F. Elevation (8% Max. slope) for wheelchairs.
12. Handicap Parking Spaces shall be signed for "Handicap Parking Only" on permanent metal standard, in accordance with the latest Edition of the Manual of Uniform Traffic Control Devices. - See this Sheet for location (= H.P.S.)
13. No off Site Utility construction is required.
14. Setback Requirements are met as per Variance Petition VP-78-66
15. THE PERMIT APPLICATION FOR THE HANDICAP PARKING AND THE CONSTRUCTION OF THE WATER ROOM ADDITIONS MUST BE SUBMITTED PRIOR TO THE DATE OF APPROVAL OF REDLINE REVISION # 1.

BUFFER PLANT LIST

KEY	PLANT NAME	SIZE
⊕	Acer Rubrum Red Maple	2½-3" Cal. 12-14' Ht.
⊖	Quercus Palustris Pin Oak	2½-3" Cal. 12-14' Ht.
⊕	Malus Floribunda Japanese Flowering Crabapple	2-2½" Cal. 8-10' Ht.
1	Pinus Strobus Eastern White Pine	2-2½" Cal. 6-8' Ht.
2	Pinus Strobus Eastern White Pine	2½-3" Cal. 8-10' Ht.

NOTE All Plant Material and Planting to be in accordance with standard H.R.D. Columbia Planting Specifications.

HC PARKING DETAIL

SCALE: 1" = 20'

TYPICAL BUILDING DIMENSIONS

NO SCALE

COMMUNITY BUILDING

NOTE: Extreme Care should be taken when grading in area of Ex. 12" Gas Main.

ADDRESS CHART	
BUILDING	STREET ADDRESS
A	6200 FORELAND GARTH (UNITS A-K)
B	6220 FORELAND GARTH (UNITS A-T)
C	6260 FORELAND GARTH (UNITS A-J)
D	6280 FORELAND GARTH (UNITS A-I)
COMMUNITY BUILDING	6240 FORELAND GARTH

PERMIT INFORMATION CHART					
SUBDIVISION NAME: COLUMBIA VILLAGE OF LONGREACH (SHALOM SQUARE)			SECTION/AREA: 1/7		LOT/PARCEL #: PARCEL A-2
PLAT NO.	GRID NO.	ZONE	TAX MAP	ELECTION DISTRICT	CENSUS TRACT
3918	12	NT	36	6TH	6054.1

NO.	BY	REVISION	DATE
1	BEI	ADD WATER ROOMS AND NEW HANDICAP PARKING	4-16-2012

APPROVED: FOR PUBLIC WATER AND PUBLIC SEWERAGE SYSTEMS, HOWARD COUNTY HEALTH DEPARTMENT
COUNTY HEALTH OFFICER — DATE 3-22-78

APPROVED: HOWARD COUNTY OFFICE OF PLANNING & ZONING
PLANNING DIRECTOR — DATE 3-22-78
CHIEF DIVISION OF LAND DEVELOPMENT — DATE 3-22-78

APPROVED: FOR PUBLIC WATER AND PUBLIC SEWERAGE, STORM DRAINAGE SYSTEMS AND PUBLIC ROADS HOWARD COUNTY DEPARTMENT OF PUBLIC WORKS
DIRECTOR — DATE 3-17-78
CHIEF BUREAU OF ENGINEERING — DATE 3-17-78

Professional Certification. I hereby certify that these documents were prepared or approved by me, and that I am a duly licensed professional engineer under the laws of the State of Maryland.
License No. 28559, Expiration Date: 7-22-13

FOR REVISION BY BENCH MARK ENGINEERING INC. ONLY. 1,

STATE OF MARYLAND — BRIAN F. CLEARY — REG. NO. 28559 — PROFESSIONAL ENGINEER — 4-16-2012

OWNER/DEVELOPER
THE COLUMBIA INTERFAITH HOUSING CORPORATION
9150 RUMSEY RD, STE A1
COLUMBIA MD 21045
410-730-9554

APPROVED
PLANNING BOARD
OF HOWARD COUNTY
DATE 3-1-78

3/10/78

HUD Submission July 2, 1977 - RESUBMITTED 10/11/77; 11/7/77; 11/21/77; 2/1/78; 3/9/78

CLARK • FINEFROCK & SACKETT
ENGINEERS • PLANNERS • SURVEYORS
11315 LOCKWOOD DRIVE • SILVER SPRING, MARYLAND 20904 • (301) 593-3400

DESIGNED W.H.T.	SITE DEVELOPMENT PLAN SHALOM SQUARE HOUSING FOR THE ELDERLY, AGE RESTRICTED	SCALE 1" = 30'
DRAWN K.I.W.	COLUMBIA VILLAGE OF LONGREACH SECTION 1 AREA 7 6TH ELECTION DISTRICT HOWARD COUNTY, MARYLAND	DRAWING 1 of 4
CHECKED D.B.S.		SHEET NO. SD1
DATE June, 1977	FOR: METCALF & ASSOCIATES 1054 31 Street N.W. Washington D.C. 20007	FILE NO. 1279-X

SDP-78-10c

See Also 1249-SE

* Tack Coat 4" Base Course in accordance with Howard County Std. Specs. Sect. C-31-4.

** Prime Coat ex. Sub Base in accordance with Howard County Std. Specs. Sect. C-30-3.

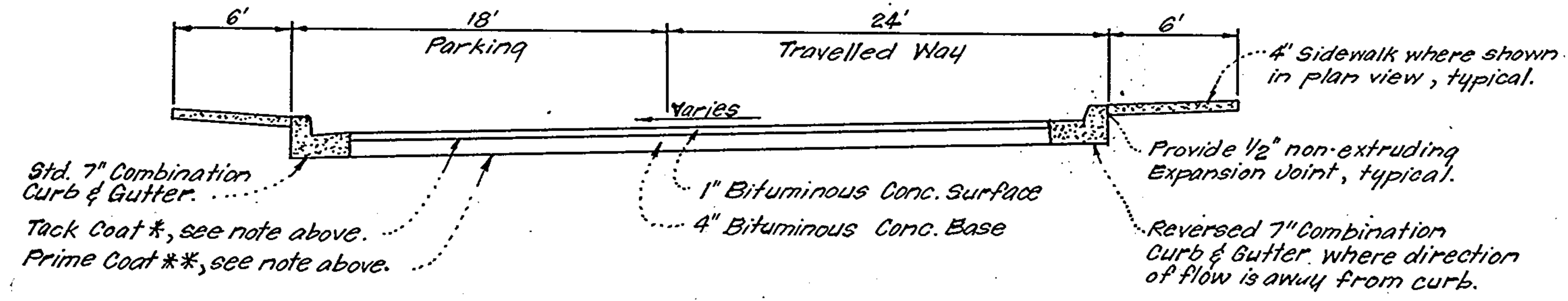

TYPICAL PAVING SECTION PRIVATE DRIVE AND PARKING

No Scale

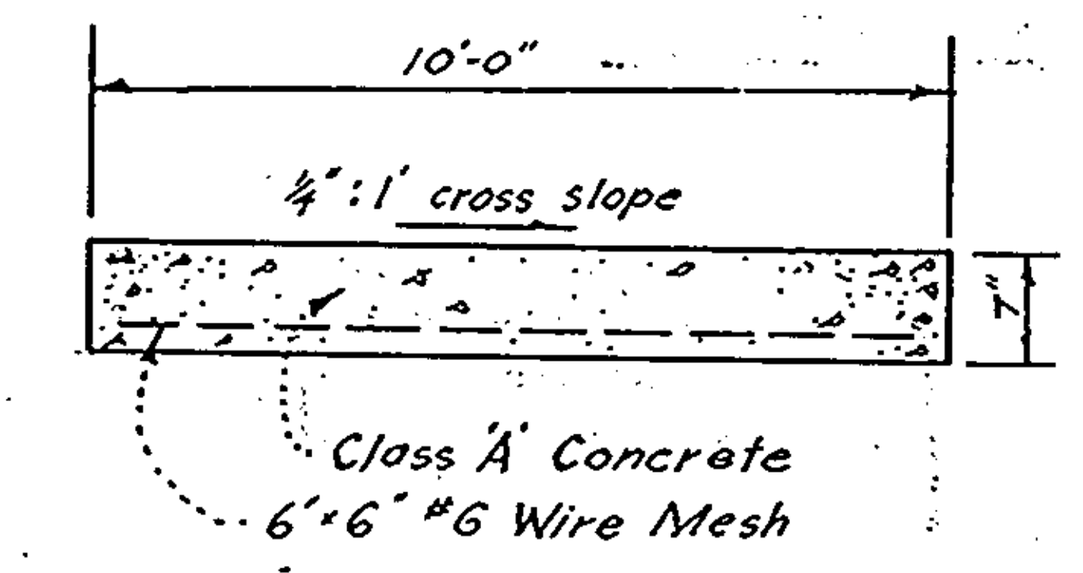

TYPICAL FIRE LANE PAVING SECTION

No Scale

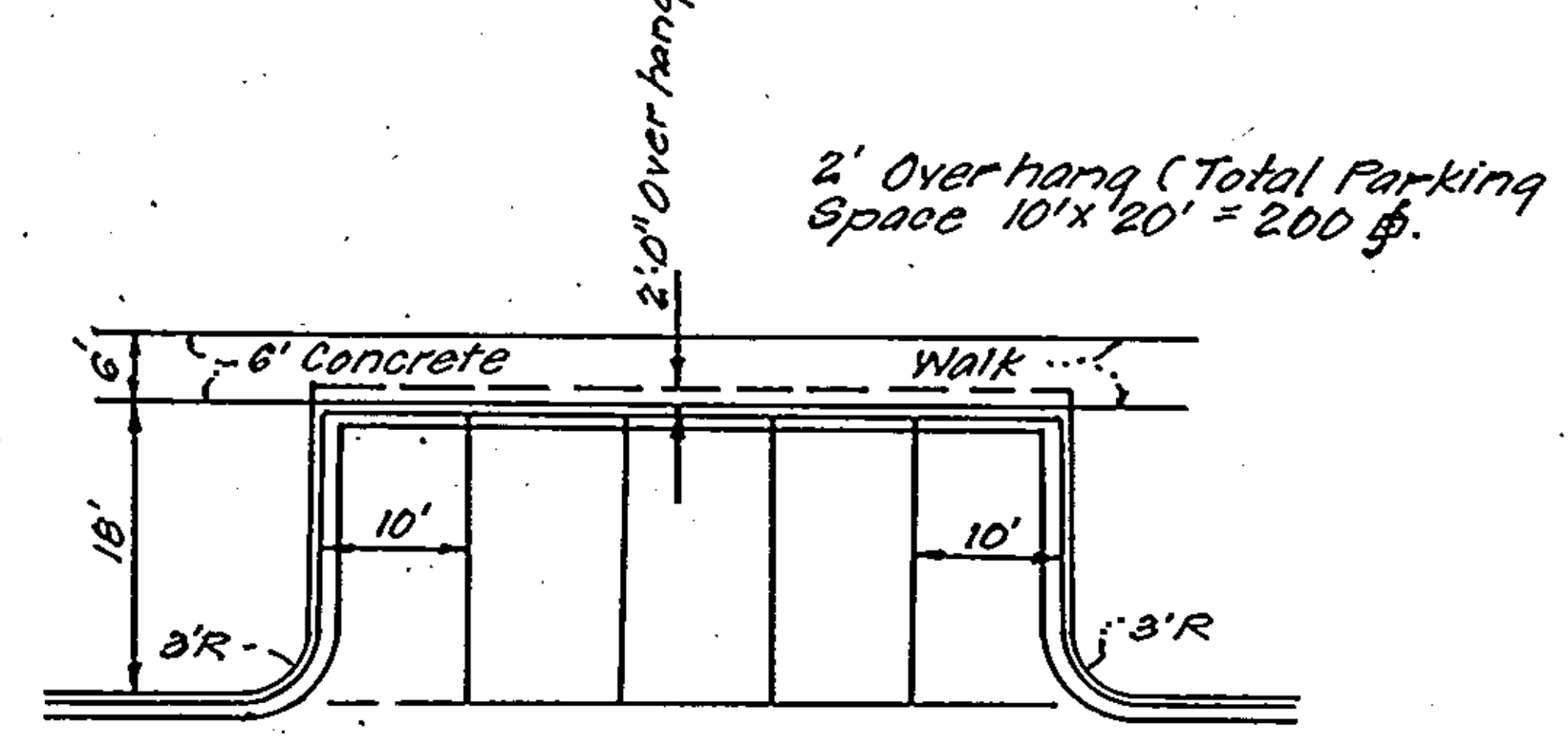

TYPICAL 90° PARKING

No Scale

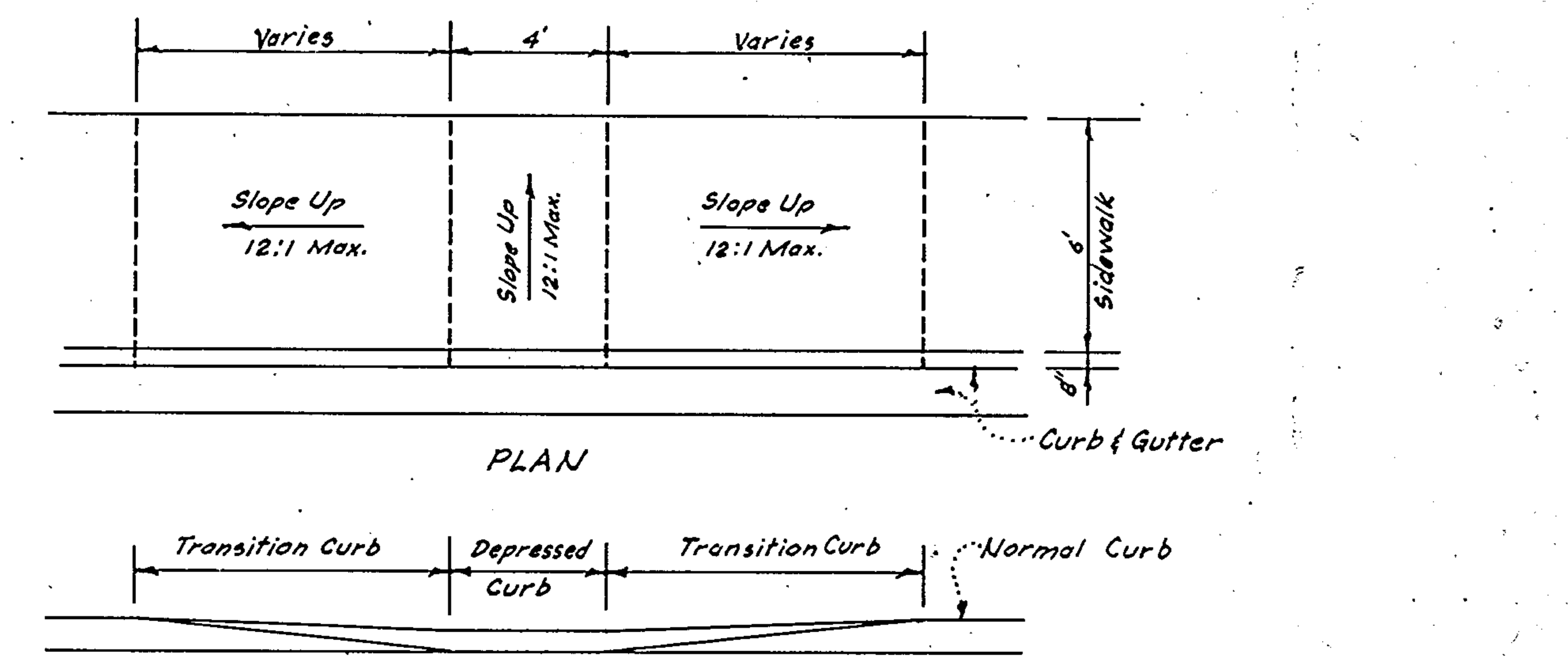

WHEEL CHAIR RAMP TYPE 'A'

No Scale

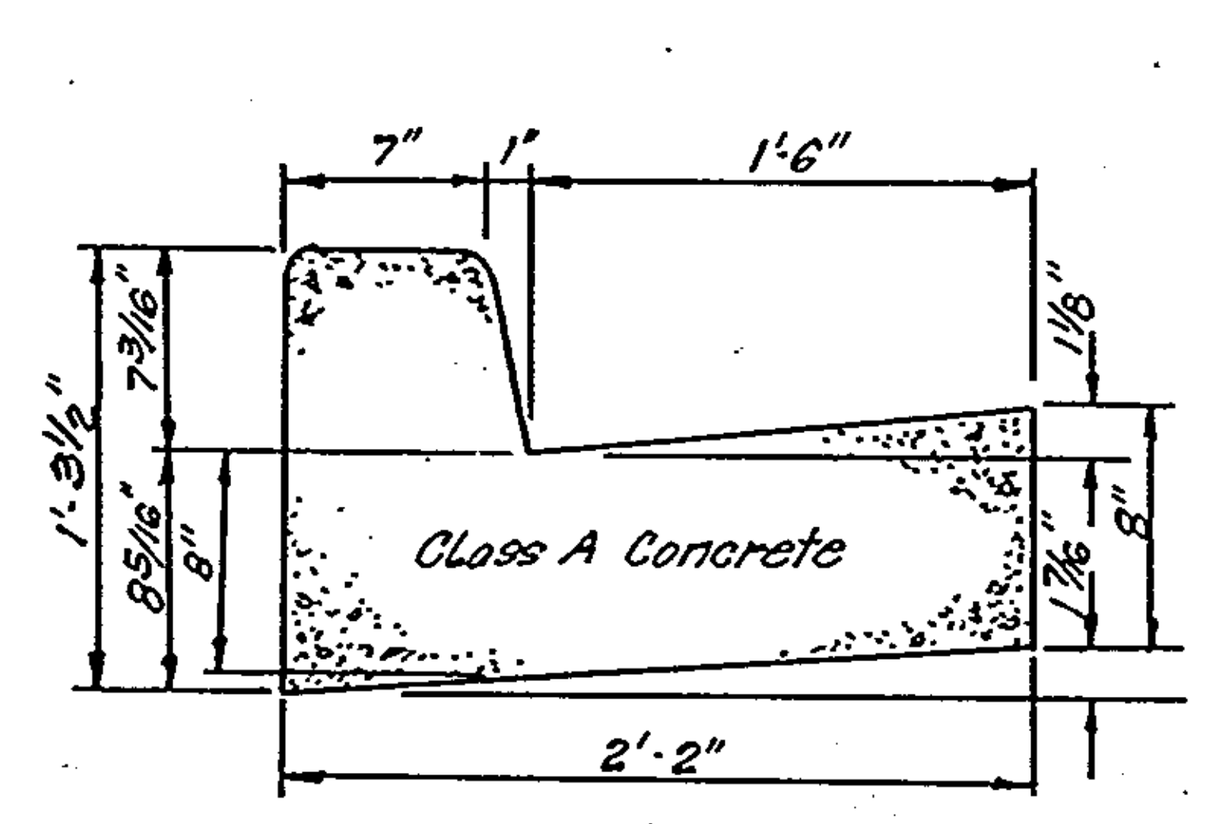

STANDARD 7" COMBINATION CURB & GUTTER

No Scale

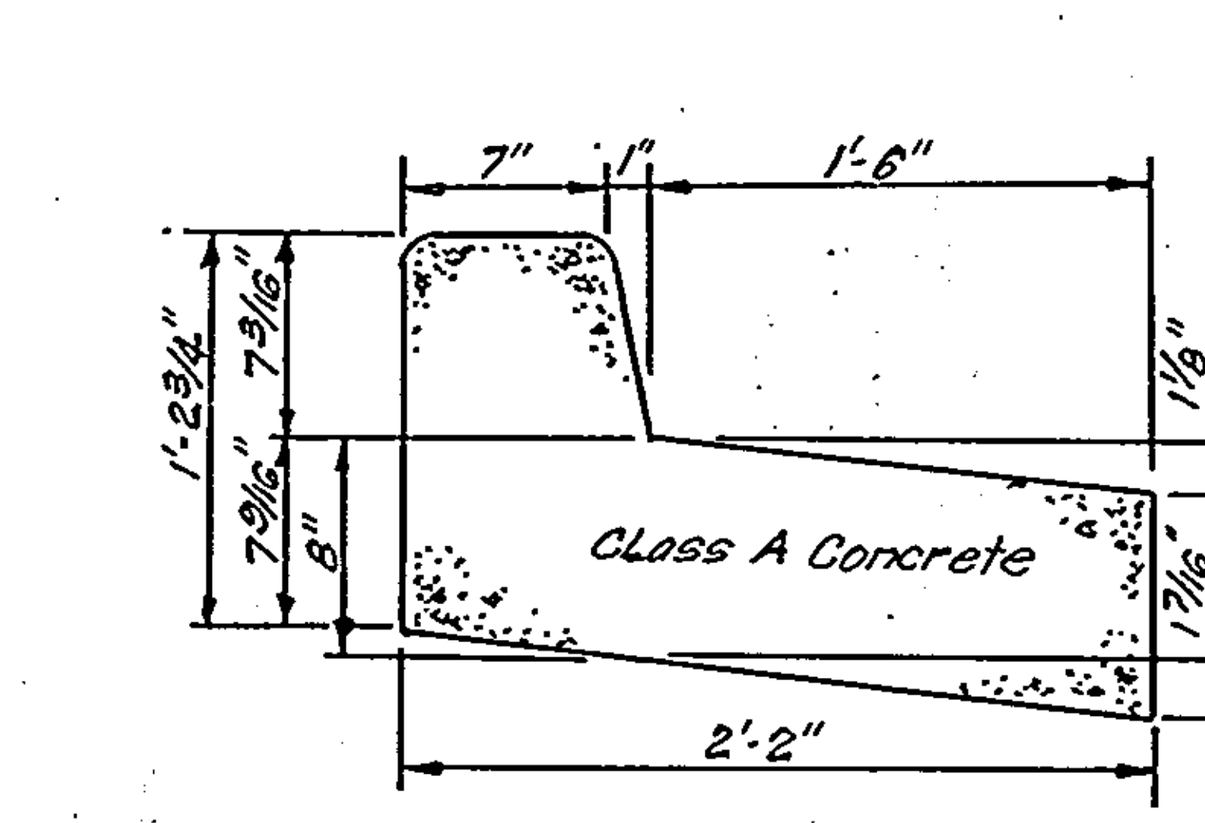

REVERSE 7" COMBINATION CURB & GUTTER

No Scale

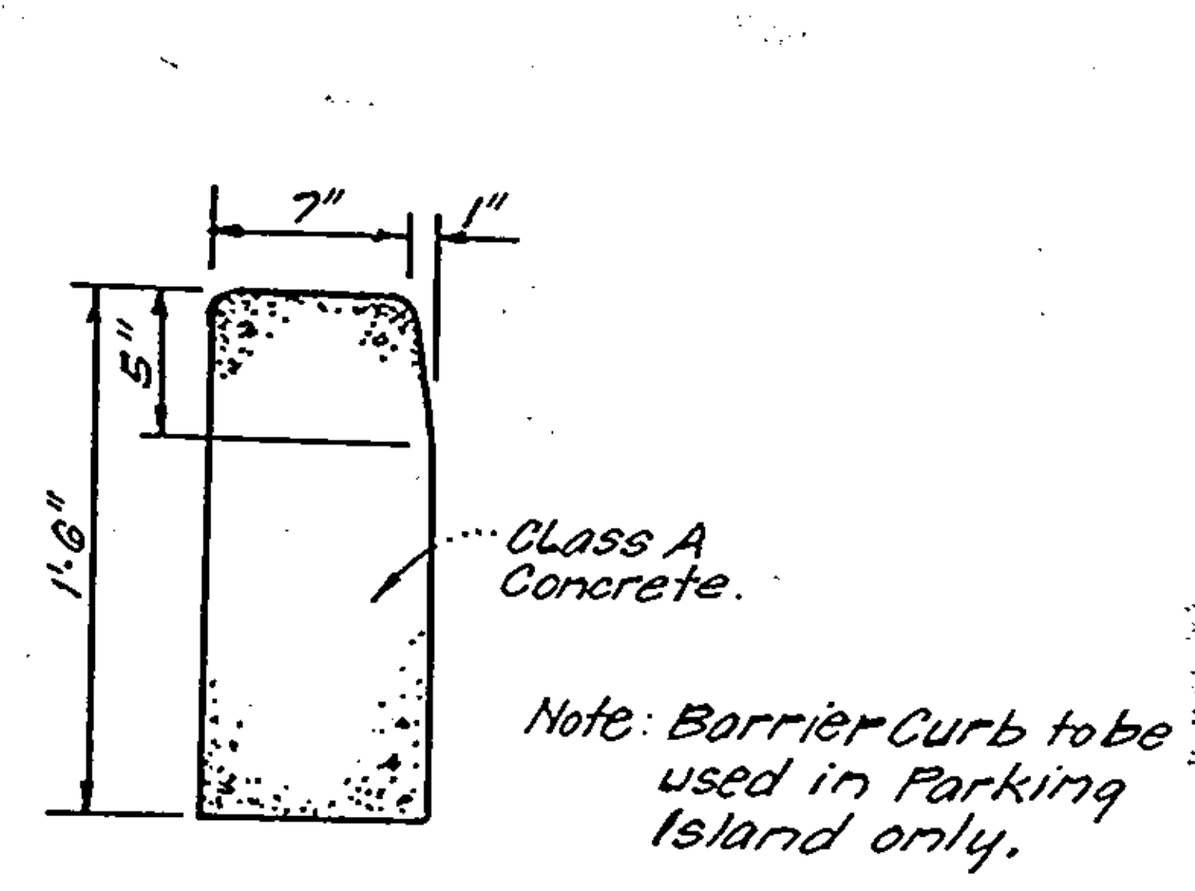

BARRIER CURB

No Scale

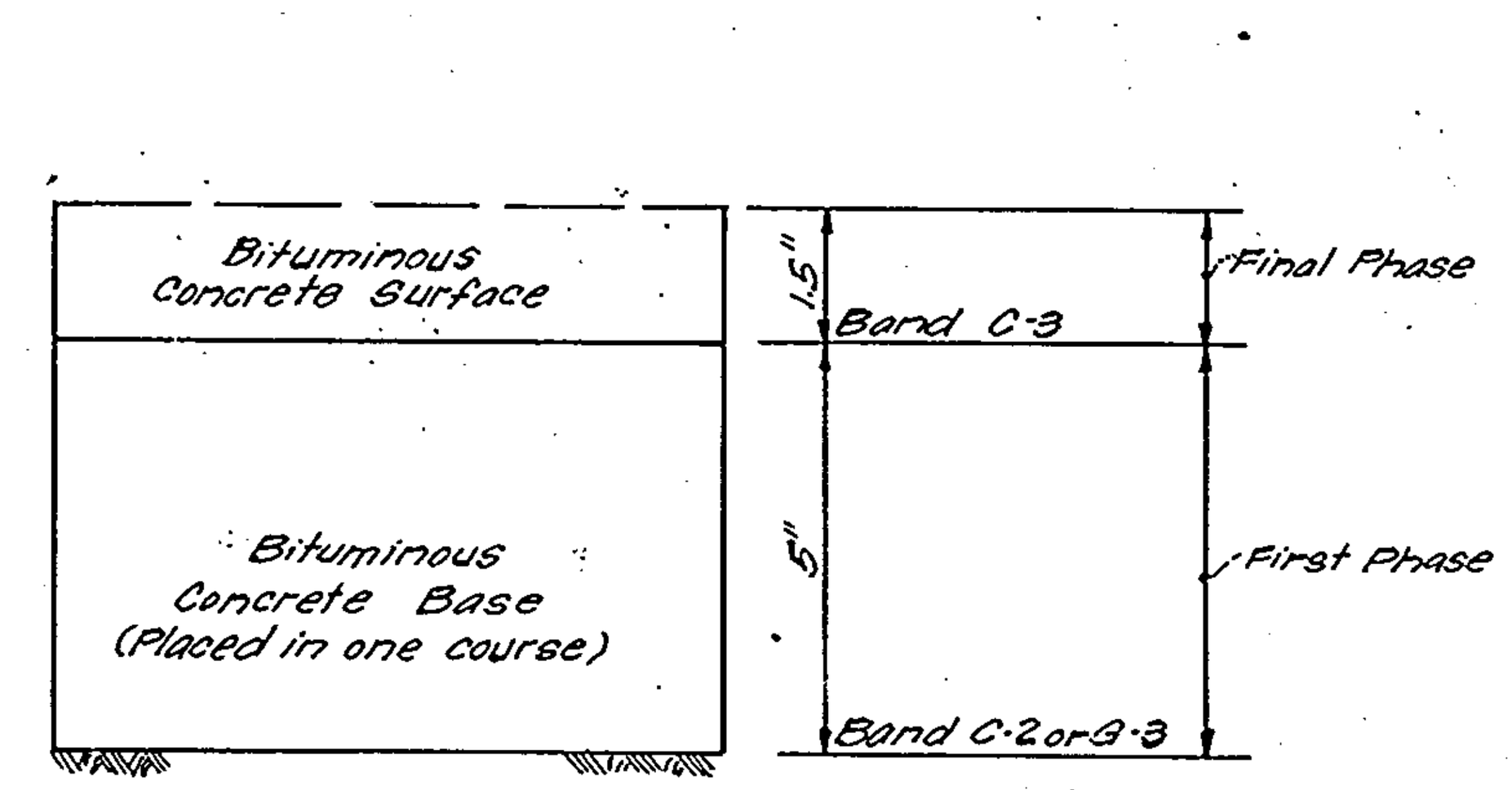

Clearing & Grading	Article C-1
Subgrade	Article C-2
Base Course	Article C-31 or C-33
Surface Course	Article C-31

To be constructed in accordance with the Howard County Road Construction Code and Specifications.

PAVEMENT REPLACEMENT FOR ENTRANCES INTO PUBLIC ROADS

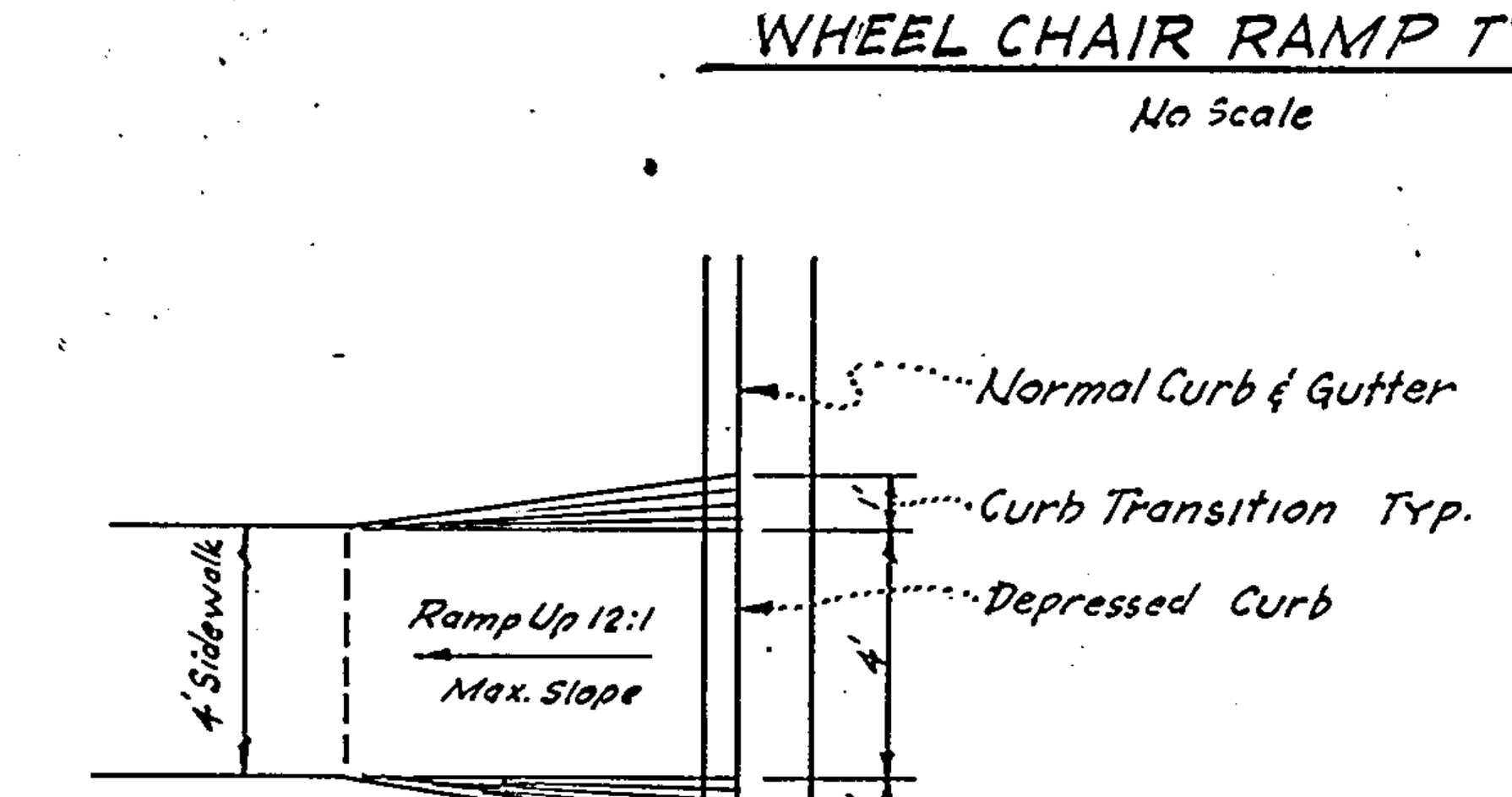

PLAN - WHEEL CHAIR RAMP TYPE 'B'

No Scale

Note: Ramp Surfaces to be Coarse Broom or non-skid Finish

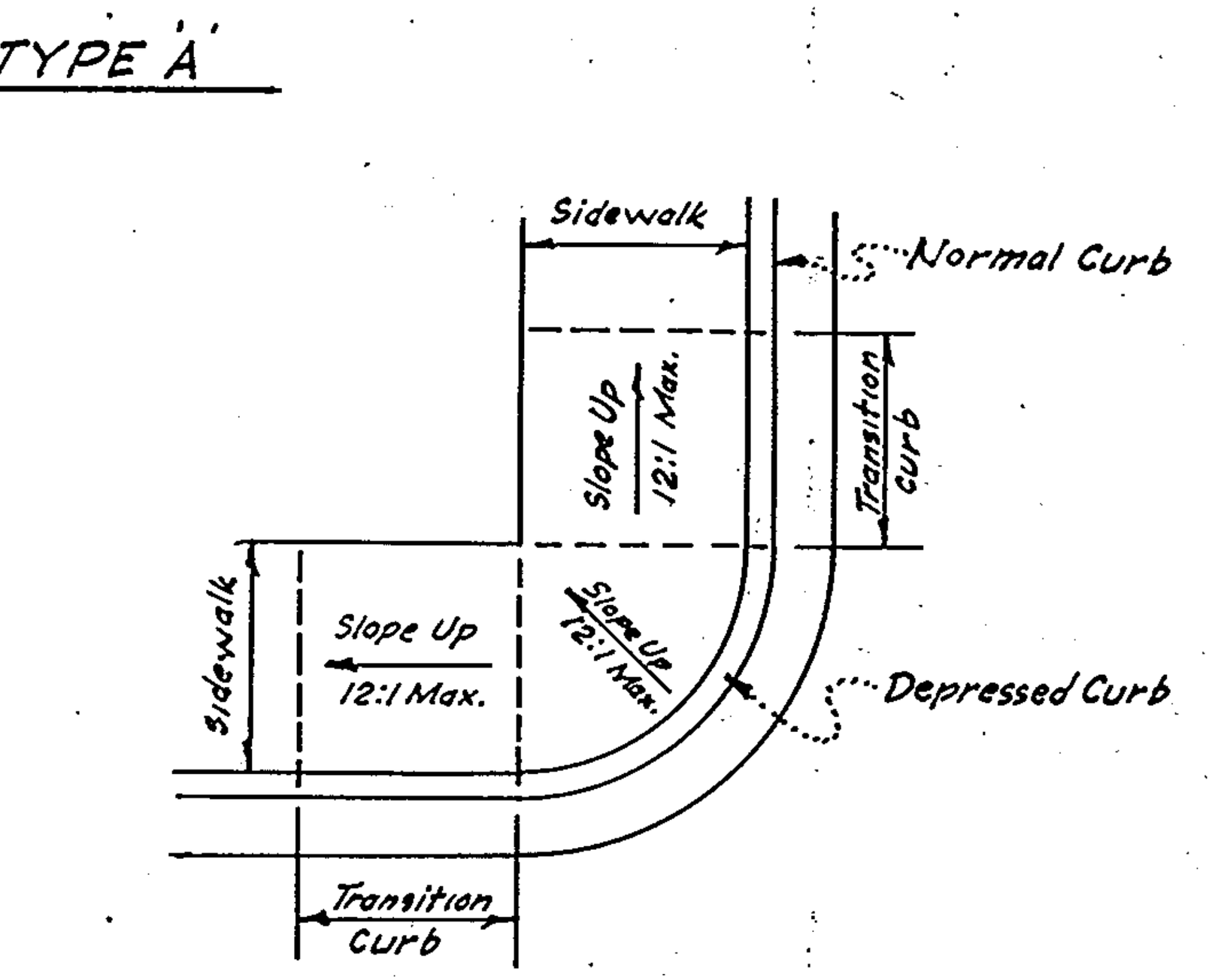

PLAN - WHEEL CHAIR RAMP TYPE 'C'

No Scale

STRUCTURE SCHEDULE

No.	TYPE	INVERT IN	INVERT OUT	TOP ELEVATION UPPER	TOP ELEVATION LOWER	REMARKS	LOCATION
I-8	"S" Inlet	—	389.95	392.70		Howard Co. Std. SDD/43	See Plan
I-7	A-10 Inlet	—	375.65	379.00		Howard Co. Std. D-64-A Pg. 119-A W=2'-6"	See Plan
M-6	Manhole	374.45	374.25	381.10		Howard Co. Std. D-103 Pg. 158 Dia=4'	See Plan
I-5	A-10 Inlet	373.90	373.45	381.60		Howard Co. Std D-64-A Pg. 119-A W=2'-6"	See Plan
S-9	End of 6" C.M.P.	356.00	356.00	——		——	See Plan
I-10	Yard Inlet	356.50	356.50	357.80		See Detail, this Sheet	See Plan

PIPE SCHEDULE

SIZE	TYPE	LENGTH
15"	R.C.P. CL. IV	190'
15"	R.C.P. CL. III	42'
12"	R.C.P. CL. IV	30'

THIS DEVELOPMENT PLAN IS APPROVED FOR SOIL EROSION AND SEDIMENT CONTROL BY THE HOWARD SOIL CONSERVATION DISTRICT.

Approved Wes Earp Date 3-14-78
Howard S.C.D.

Reviewed for HOWARD S.C.D.
Name
and meets Technical Requirements
C. Wayne Ruy Date 3-14-78
Signature
U.S. Soil Conservation Service

YARD INLET NOTES:
1. Grating Shall be Steel 1" Irving X-Bar, Type A-A or approved equal.
2. All Materials to be hot dipped galvanized.
3. All Reinforcement to be #4 deformed Bars @ 6" c/c.
4. All Concrete to be Class A.

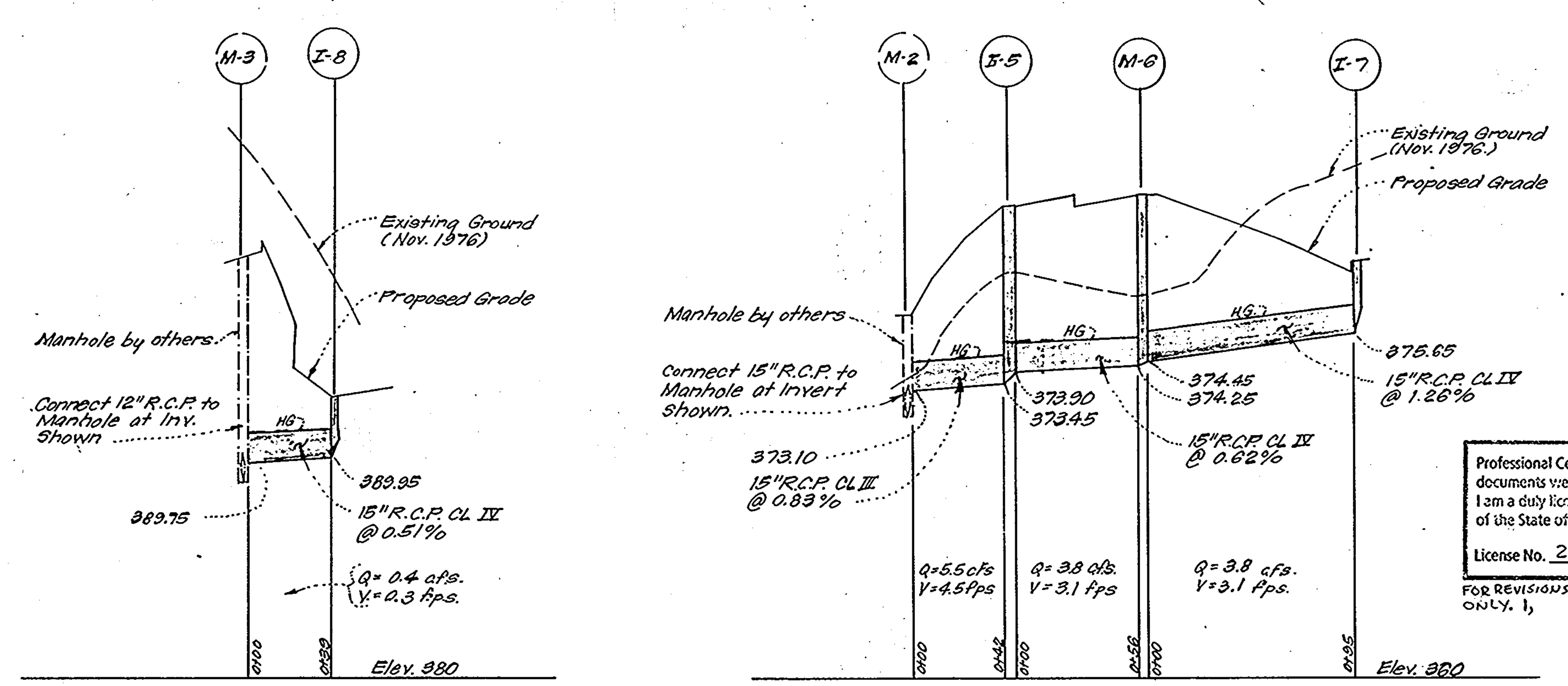

STORM DRAIN PROFILES

SCALE: HORIZ. 1"=50'
VERT. 1"=5'

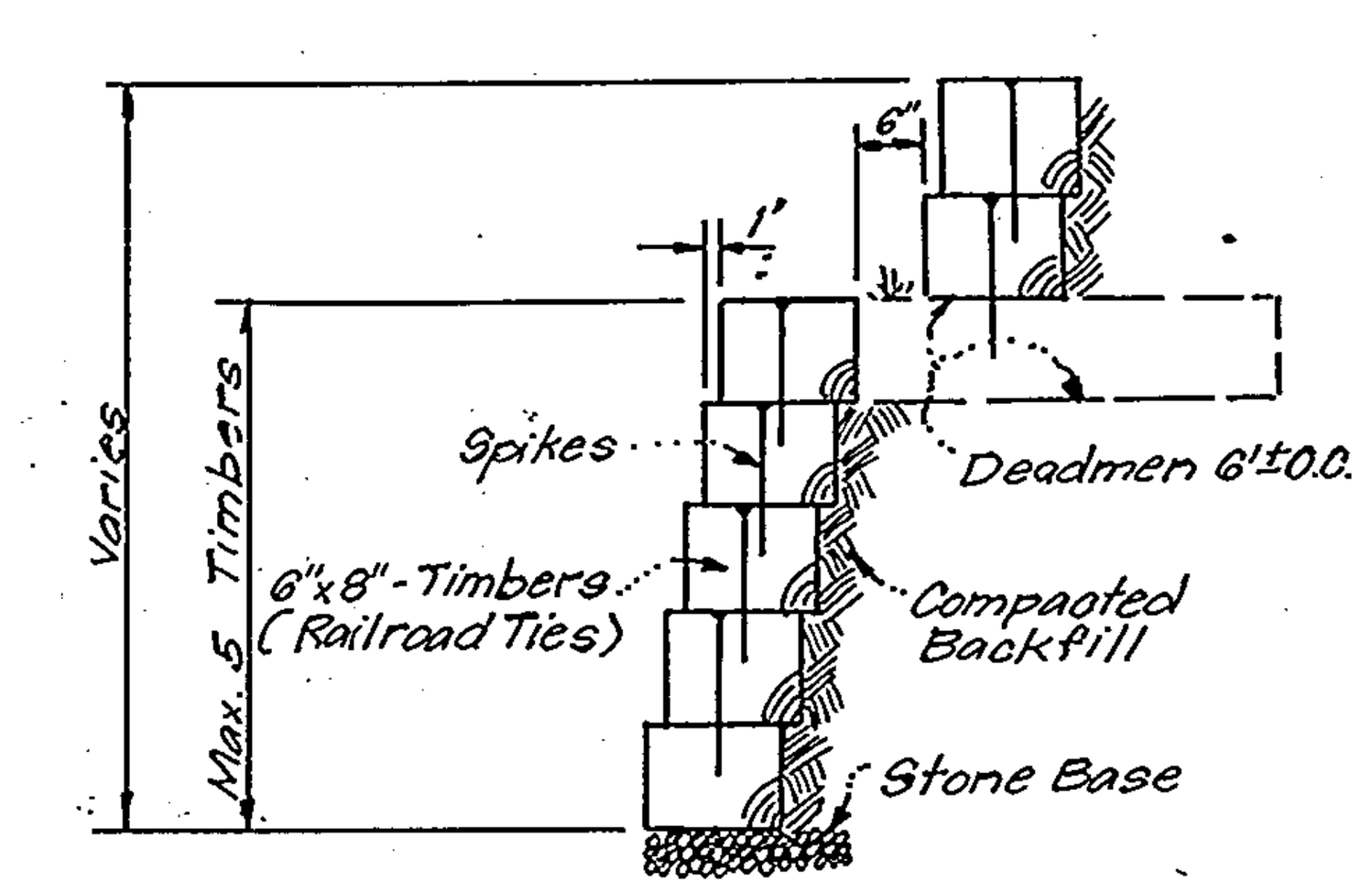

TIMBER RETAINING WALL

No Scale

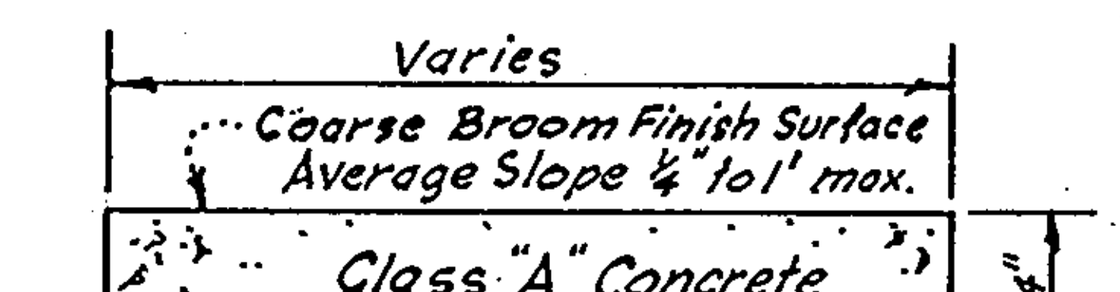

To be constructed in accordance with article C-35 of the Howard County Road Construction Code & Specifications

CONCRETE WALKS DETAIL

No SCALE

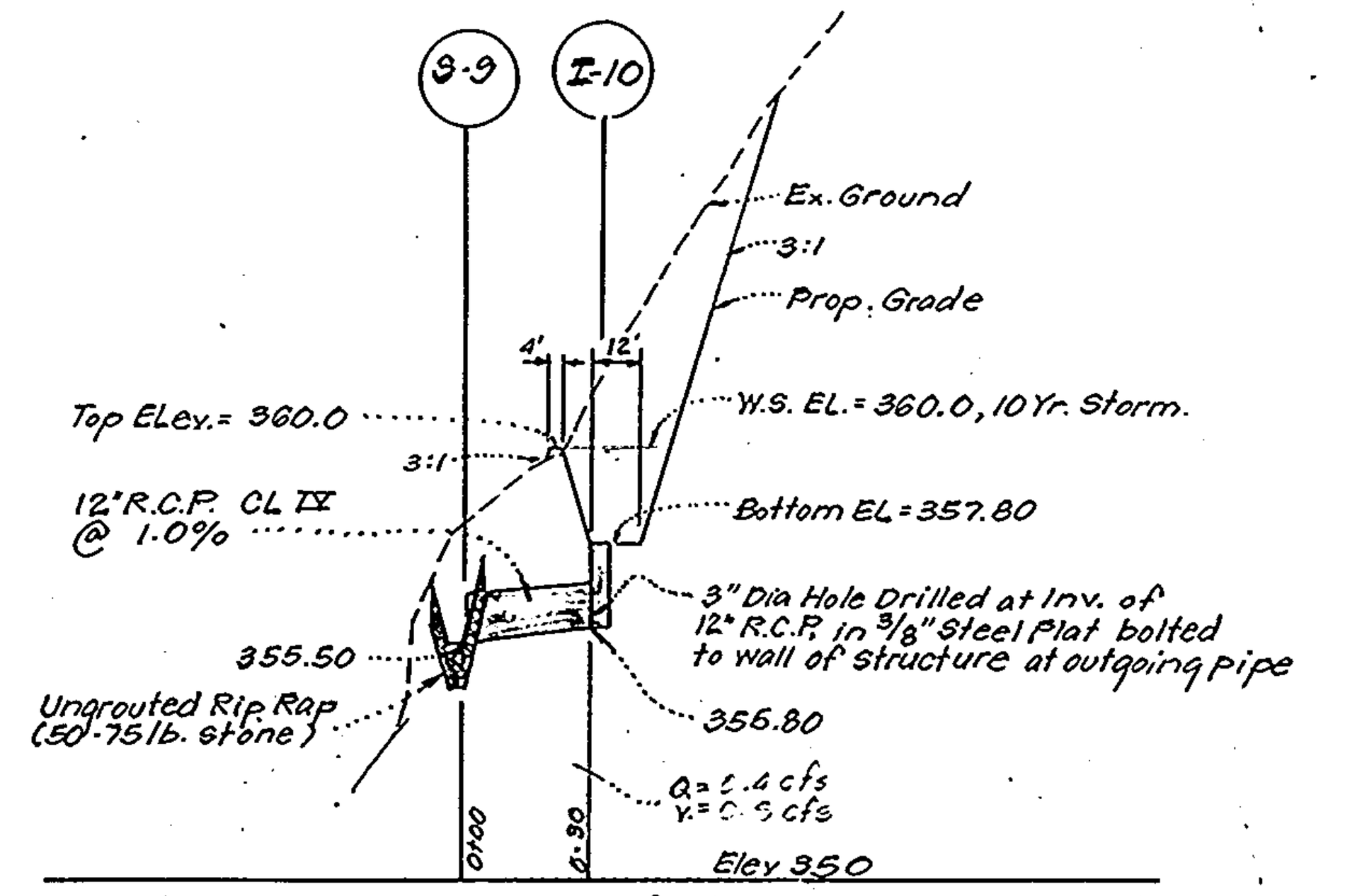

SECTION "A"-"A"

SCALE: Horiz: 1"=50'
Vert: 1"=5'

Note: For Plan View, see sheet #1.

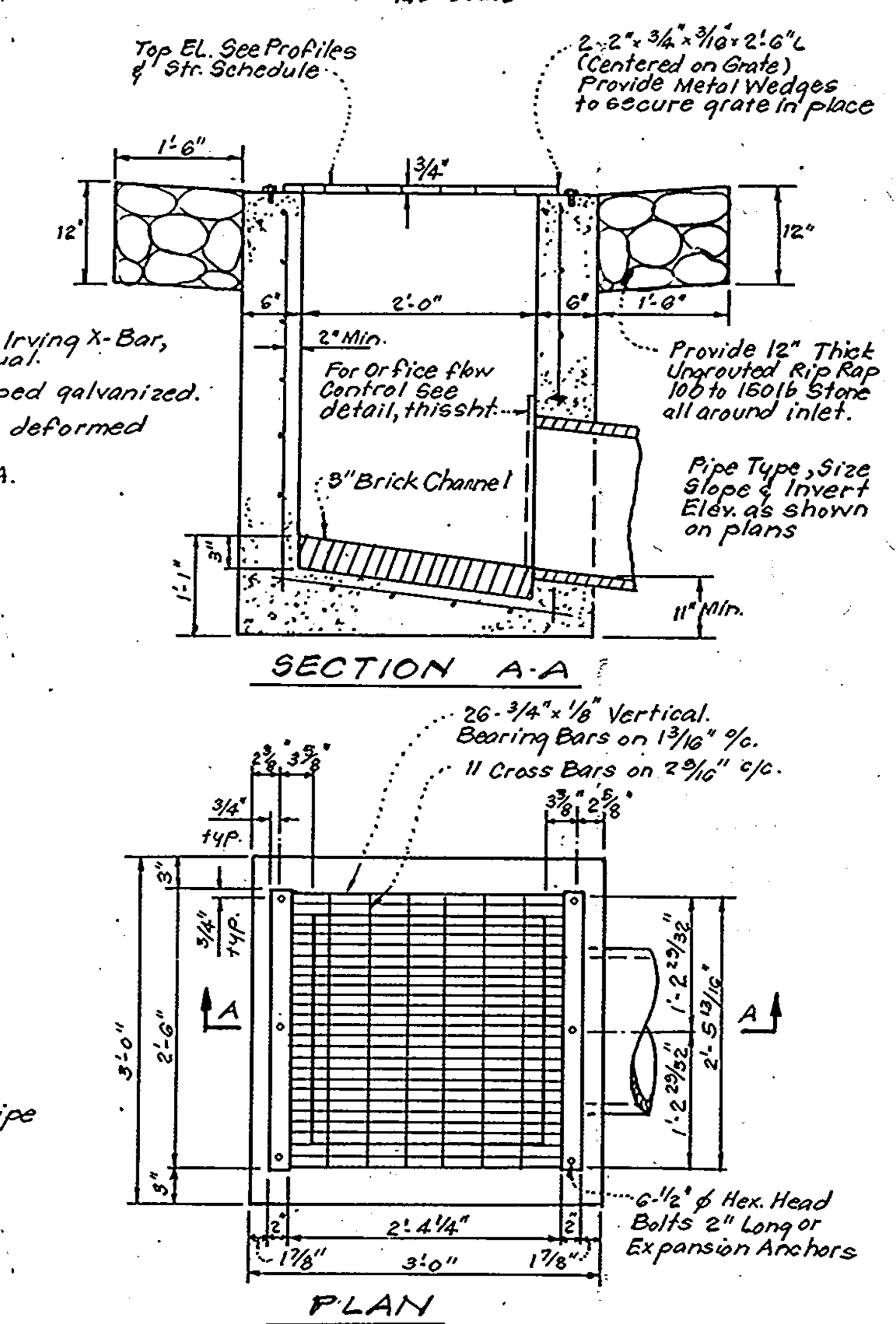

YARD INLET DETAIL

STR. No I-10

No SCALE

Note: Apply Waterproofing to Face of Steel Plate prior to bolting to Structure to form watertight connection.

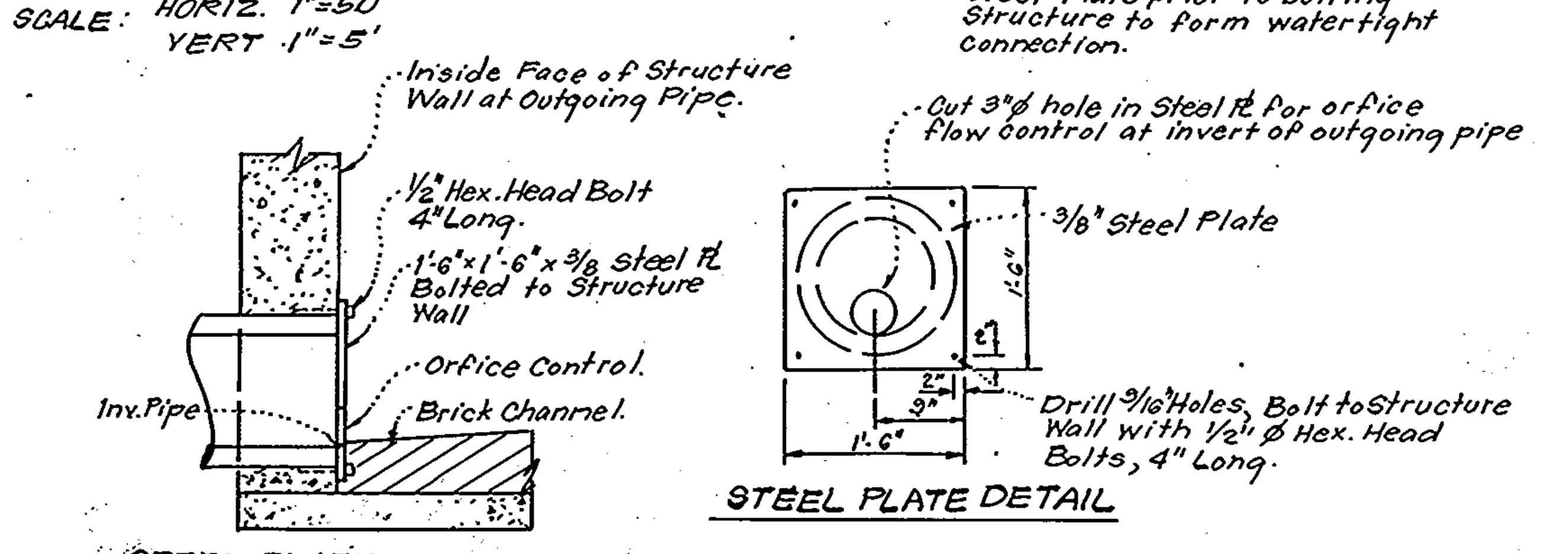

FLOW CONTROL DETAIL

STR. No. I-10

No SCALE

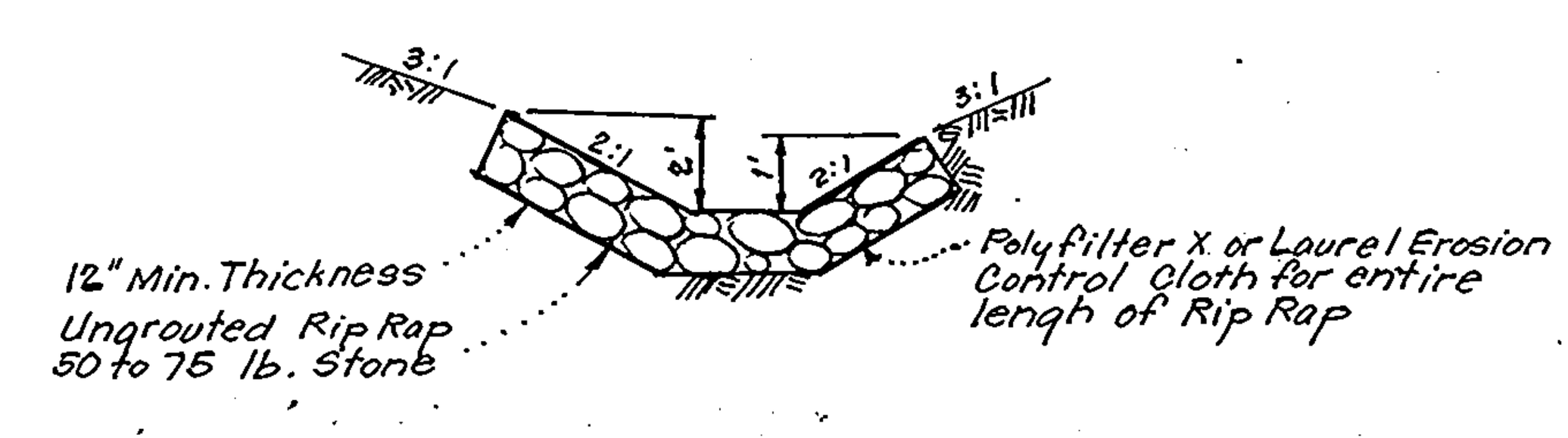

RIP RAP PAVING SECTION

(AT STRUCTURE S-9)

No Scale

Note: Section Taken Looking Upstream.

Professional Certification. I hereby certify that these documents were prepared or approved by me, and that I am a duly licensed professional engineer under the laws of the State of Maryland.

License No. 28559, Expiration Date: 7-22-13

FOR REVISIONS BY BENCHMARK ENGINEERING INC ONLY. 1,

STATE OF MARYLAND BRIAN F. CLEARY No. 28559 REGISTERED PROFESSIONAL ENGINEER

APPROVED: FOR PUBLIC WATER AND PUBLIC SEWERAGE SYSTEMS, HOWARD COUNTY HEALTH DEPARTMENT
[signature] 3-22-78
COUNTY HEALTH OFFICER DATE

APPROVED: HOWARD COUNTY OFFICE OF PLANNING & ZONING
[signature] 3-22-78
PLANNING DIRECTOR DATE
[signature] 3-22-78
CHIEF DIVISION OF LAND DEVELOPMENT DATE

APPROVED: FOR PUBLIC WATER AND PUBLIC SEWERAGE, STORMDRAINAGE SYSTEMS AND PUBLIC ROADS HOWARD COUNTY DEPARTMENT OF PUBLIC WORKS
[signature] 3-17-78
DIRECTOR DATE
W.O. Gilbert 3-17-78
CHIEF BUREAU OF ENGINEERING DATE

1	BEI	REVISE TITLE BLOCK	4-16-2012
NO.	BY		DATE

APPROVED
PLANNING BOARD OF HOWARD COUNTY
DATE 3-1-78

OWNER/DEVELOPER
THE COLUMBIA INTERFAITH HOUSING CORPORATION
9150 RUMSEY RD, STE A1
COLUMBIA, MD 21045
410-730-9554

STATE OF MARYLAND DONALD B. SACKETT 6039 REGISTERED SURVEYOR

HUD Submission July 29 1977 - RESUBMITTED 10/11/77; 11/7/77; 11/21/77; 2/1/78; 3/9/78

CLARK • FINEFROCK & SACKETT
ENGINEERS • PLANNERS • SURVEYORS
11315 LOCKWOOD DRIVE • SILVER SPRING, MARYLAND 20904 • (301) 593-3400

DESIGNED R.J.S.	SITE DEVELOPMENT PLAN PROFILES AND DETAILS SHALOM SQUARE: HOUSING FOR THE ELDERLY, AGE RESTRICTED	SCALE As Shown
DRAWN K.I.W.	COLUMBIA	DRAWING 2 of 4
CHECKED D.B.S.	VILLAGE OF LONGREACH SECTION 1 AREA 7 6th ELECTION DISTRICT HOWARD COUNTY, MARYLAND	SHEET NO. SD2
DATE June, 1977	FOR: METCALF & ASSOCIATES 1054 31 Street N.W. Washington D.C. 20007	FILE NO. 1279-X

SDP-78-10c

See Also 1249-SE

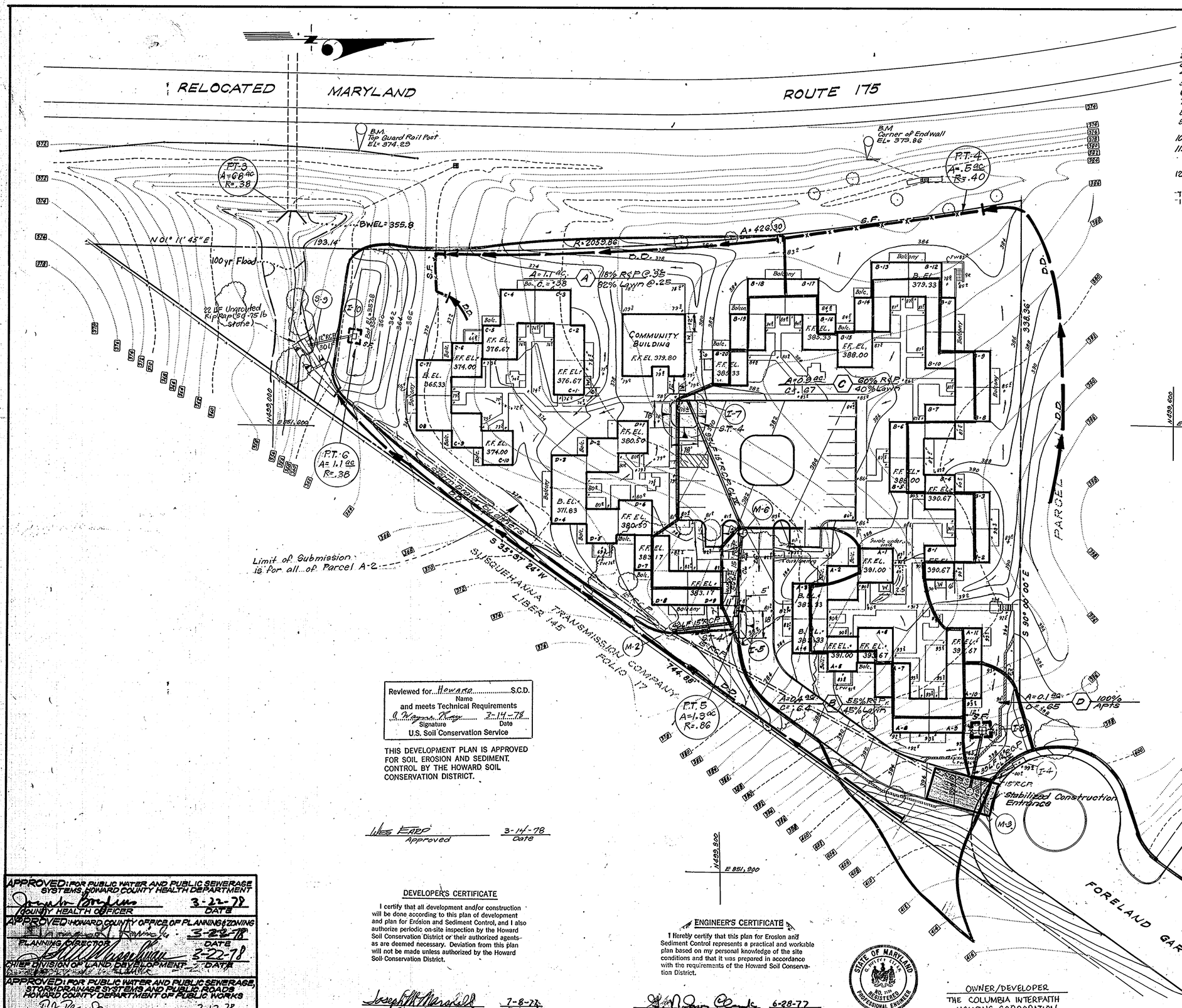

LEGEND

1. Contour Interval — 2 Ft.
2. Existing Contour — 880
3. Proposed Contour — 980
4. Spot Elevation — + 00 E
5. Direction of Drainage
6. Existing Trees to be Retained
7. Proposed Storm Drainage
8. Storm Drainage by others
9. Retaining Wall
10. Diversion Dike — D.D.
11. Silt Fence — S.F.
12. Stabilized Construction Entrance

"THIS DRAWING FOR SOIL EROSION CONTROL IS FOR USE ONLY DURING THE CONSTRUCTION PERIOD.

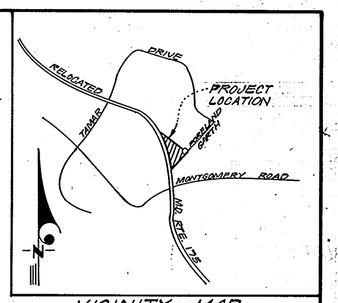

VICINITY MAP
Scale: 1" = 2000'

Professional Certification. I hereby certify that these documents were prepared or approved by me, and that I am a duly licensed professional engineer under the laws of the State of Maryland.
License No. 28559 Expiration Date: 7/22/13
FOR REVISION BY BENCH MARK ENGINEERING INC. ONLY!),

STATE OF MARYLAND — BRIAN F. CLEARY — No. 28559 — REGISTERED PROFESSIONAL ENGINEER — 4/16/2012

NO.	BY	REVISION	DATE
1.	BEI	ADD WATER ROOMS AND NEW HANDICAP PARKING	4-16-2012

Reviewed for Howard S.C.D.
Name
and meets Technical Requirements
Signature — Date 7-14-78
U.S. Soil Conservation Service

THIS DEVELOPMENT PLAN IS APPROVED FOR SOIL EROSION AND SEDIMENT. CONTROL BY THE HOWARD SOIL CONSERVATION DISTRICT.

Wes Earp — Approved — 3-14-78 Date

APPROVED
PLANNING BOARD
OF HOWARD COUNTY
DATE 3-1-78

HUD Submission July 29 1977 ~~RESUBMITTED~~ 10/11/77; 11/7/77: 11/21/77 2/1/78 3/9/78

APPROVED: FOR PUBLIC WATER AND PUBLIC SEWERAGE SYSTEMS, HOWARD COUNTY HEALTH DEPARTMENT
COUNTY HEALTH OFFICER — DATE 3-22-78
APPROVED: HOWARD COUNTY OFFICE OF PLANNING & ZONING
PLANNING DIRECTOR — DATE 3-28-78
CHIEF DIVISION OF LAND DEVELOPMENT & ZONING — DATE 3-22-78
APPROVED: FOR PUBLIC WATER AND PUBLIC SEWERAGE, STORMDRAINAGE SYSTEMS AND PUBLIC ROADS HOWARD COUNTY DEPARTMENT OF PUBLIC WORKS
DIRECTOR — DATE 3-17-78
CHIEF BUREAU OF ENGINEERING — DATE 3-17-78

DEVELOPER'S CERTIFICATE

I certify that all development and/or construction will be done according to this plan of development and plan for Erosion and Sediment Control, and I also authorize periodic on-site inspection by the Howard Soil Conservation District or their authorized agents as are deemed necessary. Deviation from this plan will not be made unless authorized by the Howard Soil Conservation District.

Joseph F. Merschell — Signature — 7-8-77 Date

ENGINEER'S CERTIFICATE

I Hereby certify that this plan for Erosion and Sediment Control represents a practical and workable plan based on my personal knowledge of the site conditions and that it was prepared in accordance with the requirements of the Howard Soil Conservation District.

G. Nelson Clark — 6-28-77 Date

STATE OF MARYLAND — G. NELSON CLARK — No. 7139 — REGISTERED PROFESSIONAL ENGINEER

OWNER/DEVELOPER
THE COLUMBIA INTERFAITH HOUSING CORPORATION
9150 RUMSEY RD. STE A1
COLUMBIA, MD 21045
410-730-9554

CLARK • FINEFROCK & SACKETT
ENGINEERS • PLANNERS • SURVEYORS
11315 LOCKWOOD DRIVE • SILVER SPRING, MARYLAND 20904 • (301) 593-3400

DESIGNED R.J.S.	SITE DEVELOPMENT PLAN SEDIMENT & EROSION CONTROL PLAN AND DRAINAGE AREA MAP SHALOM SQUARE: HOUSING FOR THE ELDERLY, AGE RESTRICTED	SCALE 1"=30'
DRAWN K.I.W.	COLUMBIA VILLAGE OF LONGREACH SECTION 1 AREA 7 6th ELECTION DISTRICT HOWARD COUNTY, MARYLAND	DRAWING 3 of 4
CHECKED G.N.C.		SHEET NO. SD3
DATE June, 1977	FOR: METCALF & ASSOCIATES 1054 31 Street N.W. Washington D.C. 20007	FILE NO. 1249-3E

SDP-78-106 See Also 1270-X

SEDIMENT TRAP TABLE AND DIMENSIONS											
STR. No.	TYPE	PAGE No.	DWG. No.	L	W	D	BOTTOM ELEV	D.A. Acres	Required Volume	Provided Volume	Top Elev.
I-5	S.I.S.T.	20.08	S.T.-4	16'	5'	3'	376.0	0.4	72.4 C.F.	72.4 C.F.	379.0
I-7	S.I.S.T.	20.08	S.T.-4	18	18'	3'	378.6	0.9	162.8 C.F.	162.8 C.F.	381.6

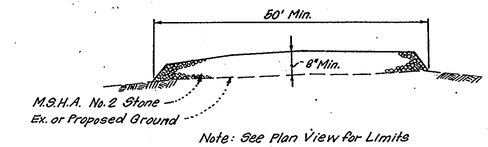

Note: See Plan View for Limits

SECTION VIEW

STABILIZED CONSTRUCTION ENTRANCE DETAIL

No Scale

GENERAL NOTES

1. All Sediment and Erosion Control Measures will be installed and stabilized according to this plan prior to any other grading, clearing, or disturbance of the existing surface of the site. See Note #5 for stabilization except that the seed mixture will be annual rye applied at the rate of 1.4 lbs / 1000 sq.ft.
2. Notify the Bureau of Inspections and Permits at least 24 hrs before starting any work.
3. All Sediment Control Practices to conform to the "Standards and Specifications for Soil Erosion and Sediment Control in Developing Areas" and shall be adjusted to meet actual field conditions.
4. Stabilization of disturbed ground to be done as soon after construction as possible.
5. All grading shall be treated in accordance with the following Specifications:
   a. Seed - certified 85% germination applied at the rate of 3 lbs / 1000 sq.ft. mixture - 40% Kentucky Blue, 20% Chewing Fescue, 20% Kentucky 31, and 20% Annual Rye.
   b. Fertilizer - 10-10-10 applied at the rate of 23 lbs / 1000 sq.ft. Ground agricultural lime or dolomitic lime applied at the rate of 46 lbs / 1000 sq.ft.
   c. Mulch - Weed free grain straw applied at the rate of 70 lbs / 1000 sq.ft. Mulch shall be secured to the ground by any approved method. ie. asphalt tacks, chemical binder, wood chips, etc.
6. All Structural Sediment Control Measures are to remain in place until permission for their removal has been obtained from the Bureau of Inspections and Permits
7. On site inspection and maintenance of all sediment control measures, including cleanout of sediment traps and dikes, and proper establishment of all planned vegetative measures will be the responsibility of the Developer or his representative on the site, on a continuing day to day basis.
8. Protection of stabilized area from sediment runoff shall be provided by the use of an approved sediment control device, ie. straw bales, diversion dikes, etc.
9. Site Analysis:
   Total Area: 3.13 Acres
   Area to be Roofed: 0.80 Acres
   Area to be Paved: 0.66 Acres
   Area to be Seeded: 1.03 Acres
   Area Undisturbed: 0.36 Acres
10. The Contractor shall keep all public roads free of sediment deposits left from traffic leaving construction site.
11. Storm Inlet Sediment Traps at I-5 & I-7 to remain until Base Course is installed. After Base Course is installed then S.F.I.P. shall be placed at these inlets.

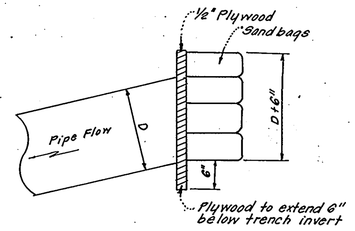

PIPE BLOCKING DETAIL

No Scale

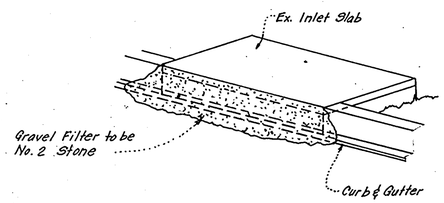

ISOMETRIC VIEW

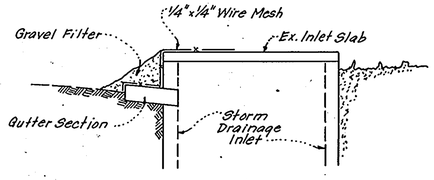

SECTION VIEW

STONE FILTER INLET PROTECTION DETAIL (S.F.I.P.)

No Scale

CONSTRUCTION SEQUENCE

1. Grading Permit shall be obtained prior to installation of Sediment Control or grading.
2. Install Stabilized Construction Entrance where shown on plan.
3. Grade as necessary to construct Diversion Dikes. Construct Diversion Dikes and Install Silt Fence.
4. Rough Grade Driveway and Parking Areas.
5. Construct Storm Drainage and immediately provide Stone Filter Inlet Protection (S.F.I.P.) or Silt Fence (S.F.) as shown on Plan and details.
6. Construct Water and Sewer.
7. Rough Grade remaining areas and construct houses, parking areas, drive ways, etc.
8. Stabilize Lawn Areas.
9. Remove Sediment and Erosion Control (with permission from Bureau of Inspections and Permits.)

Professional Certification. I hereby certify that these documents were prepared or approved by me, and that I am a duly licensed professional engineer under the laws of the State of Maryland.

License No. 28559 Expiration Date: 7-22-13

FOR REVISIONS BY BENCHMARK ENGINEERING ONLY. J.

STATE OF MARYLAND · BRUNO F. CLARK · No. 28559 · PROFESSIONAL ENGINEER · 2012

NO.	BY	REVISION	DATE
1	BEI	REVISE TITLE BLOCK	4-16-2012

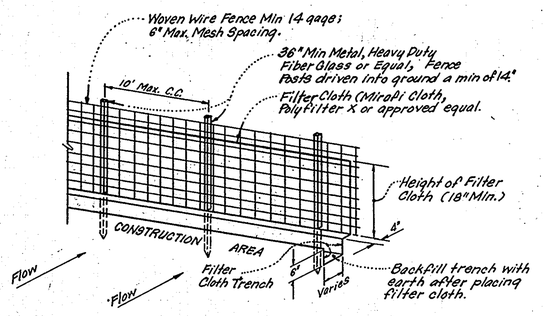

NOTES:
1. Woven Wire fence to be fastened securely to fence posts by use of wire ties.
2. Filter Cloth to be fastened securely to woven wire fence by use of wire ties spaced every 24" x 24".

SILT FENCE DETAIL (S.F.)

NO SCALE

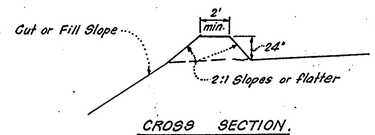

CROSS SECTION.

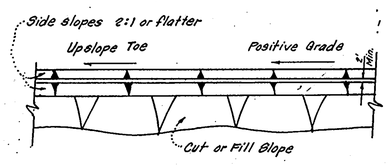

PLAN VIEW

DIVERSION DIKE (D.D.)

No Scale

APPROVED: FOR PUBLIC WATER AND PUBLIC SEWERAGE SYSTEMS, HOWARD COUNTY HEALTH DEPARTMENT.
COUNTY HEALTH OFFICER — DATE 3-22-78

APPROVED: HOWARD COUNTY OFFICE OF PLANNING & ZONING
PLANNING DIRECTOR — DATE 3-22-78
CHIEF, DIVISION OF LAND DEVELOPMENT — DATE 3-22-78

APPROVED: FOR PUBLIC WATER AND PUBLIC SEWERAGE STORM DRAINAGE SYSTEMS & PUBLIC ROADS HOWARD COUNTY DEPARTMENT OF PUBLIC WORKS
DIRECTOR — DATE 3-17-78
CHIEF, BUREAU OF ENGINEERING — DATE 3-17-78

Reviewed for HOWARD S.C.D.
Name
and meets Technical Requirements
C. Wayne Ray — 3-14-78
Signature — Date
U.S. Soil Conservation Service

THIS DEVELOPMENT PLAN IS APPROVED FOR SOIL EROSION AND SEDIMENT CONTROL BY THE HOWARD SOIL CONSERVATION DISTRICT.

WES EARP — 3-14-78
Approved — Date

DEVELOPER'S CERTIFICATE

I certify that all development and/or construction will be done according to this plan of development and plan for Erosion and Sediment Control, and I also authorize periodic on-site inspection by the Howard Soil Conservation District or their authorized agents as are deemed necessary. Deviation from this plan will not be made unless authorized by the Howard Soil Conservation District.

Signature — Date 7-8-77

ENGINEER'S CERTIFICATE

I hereby certify that this plan for Erosion and Sediment Control represents a practical and workable plan based on my personal knowledge of the site conditions and that it was prepared in accordance with the requirements of the Howard Soil Conservation District.

G. Nelson Clark — 6-28-77
G. Nelson Clark — Date

STATE OF MARYLAND · G. NELSON CLARK · No. 7171 · REGISTERED PROFESSIONAL ENGINEER

OWNER/DEVELOPER
THE COLUMBIA INTERFAITH HOUSING CORPORATION
9150 RUMSEY RD, STE A1
COLUMBIA, MD 21045
410-730-9554

APPROVED
PLANNING BOARD
OF HOWARD COUNTY
DATE 3-1-78

HUD Submission July 29 1977 - RESUBMITTED 10/11/77; 11/7/77; 11/21/77 2/1/78; 3/9/78

CLARK • FINEFROCK & SACKETT
ENGINEERS • PLANNERS • SURVEYORS
11315 LOCKWOOD DRIVE • SILVER SPRING, MARYLAND 20904 • (301) 593-3400

DESIGNED R.J.S.	SITE DEVELOPMENT PLAN SEDIMENT & EROSION CONTROL PLAN SHALOM SQUARE HOUSING FOR THE ELDERLY, AGE RESTRICTED COLUMBIA VILLAGE OF LONGREACH SECTION 1 AREA 7 6th ELECTION DISTRICT HOWARD COUNTY, MARYLAND	SCALE As Shown
DRAWN K.I.W.		DRAWING 4 of 4
CHECKED G.N.C.		SHEET NO. SD4
DATE June, 1977	FOR: METCALF & ASSOCIATES 1054 31 Street N.W. Washington, D.C. 20007	FILE NO. 1249-SE

SDP-78-10c See Also 1279-X