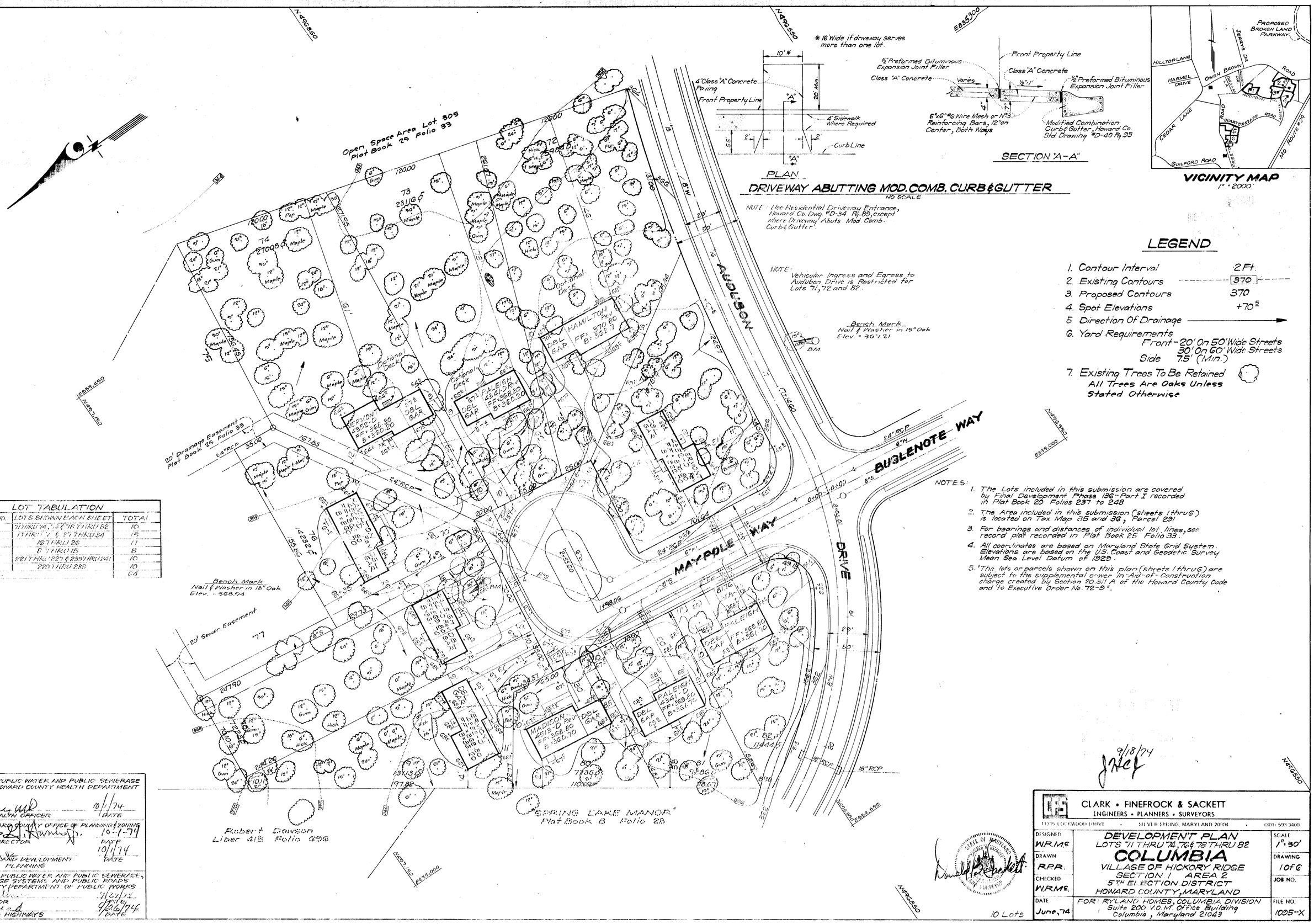
Open Space Area Lot 305 Plat Book 25 Folio 33
20' Drainage Easement Plat Book 25 Folio 33
20' Sewer Easement
Robert F. Davison Liber 415 Folio 666
"SPRING LAKE MANOR" Plat Book 8 Folio 88
AUDUBON
DRIVE
BUGLENOTE WAY
MAYPOLE WAY
Bench Mark
Nail & Washer in 15" Oak
Elev. = 361.21
Bench Mark
Nail & Washer in 18" Oak
Elev. = 368.04
BM.
HAMILTON
REGENCY
MADISON
RALEIGH
N 490,850
N 490,550
E 836,300
E 835,300
E 835,000
N 490,150
N 489,850
N 489,550
N 489,250
N 488,950
N 488,650
N 488,350
N 488,050
N 487,750
N 487,450
N 487,150
N 486,850
N 486,550
N 486,250
N 485,950
N 485,650
N 485,350
N 485,050
N 484,750
N 484,450
N 484,150
N 483,850
N 483,550
N 483,250
N 482,950
N 482,650
N 482,350
N 482,050
N 481,750
N 481,450
N 481,150
N 480,850
N 480,550
N 480,250
N 479,950
N 479,650
N 479,350
N 479,050
N 478,750
N 478,450
N 478,150
N 477,850
N 477,550
N 477,250
N 476,950
N 476,650
N 476,350
N 476,050
N 475,750
N 475,450
N 475,150
N 474,850
N 474,550
N 474,250
N 473,950
N 473,650
N 473,350
N 473,050
N 472,750
N 472,450
N 472,150
N 471,850
N 471,550
N 471,250
N 470,950
N 470,650
N 470,350
N 470,050
N 469,750
N 469,450
N 469,150
N 468,850
N 468,550
N 468,250
N 467,950
N 467,650
N 467,350
N 467,050
N 466,750
N 466,450
N 466,150
N 465,850
N 465,550
N 465,250
N 464,950
N 464,650
N 464,350
N 464,050
N 463,750
N 463,450
N 463,150
N 462,850
N 462,550
N 462,250
N 461,950
N 461,650
N 461,350
N 461,050
N 460,750
N 460,450
N 460,150
N 459,850
N 459,550
N 459,250
N 458,950
N 458,650
N 458,350
N 458,050
N 457,750
N 457,450
N 457,150
N 456,850
N 456,550
N 456,250
N 455,950
N 455,650
N 455,350
N 455,050
N 454,750
N 454,450
N 454,150
N 453,850
N 453,550
N 453,250
N 452,950
N 452,650
N 452,350
N 452,050
N 451,750
N 451,450
N 451,150
N 450,850
N 450,550
N 450,250
N 449,950
N 449,650
N 449,350
N 449,050
N 448,750
N 448,450
N 448,150
N 447,850
N 447,550
N 447,250
N 446,950
N 446,650
N 446,350
N 446,050
N 445,750
N 445,450
N 445,150
N 444,850
N 444,550
N 444,250
N 443,950
N 443,650
N 443,350
N 443,050
N 442,750
N 442,450
N 442,150
N 441,850
N 441,550
N 441,250
N 440,950
N 440,650
N 440,350
N 440,050
N 439,750
N 439,450
N 439,150
N 438,850
N 438,550
N 438,250
N 437,950
N 437,650
N 437,350
N 437,050
N 436,750
N 436,450
N 436,150
N 435,850
N 435,550
N 435,250
N 434,950
N 434,650
N 434,350
N 434,050
N 433,750
N 433,450
N 433,150
N 432,850
N 432,550
N 432,250
N 431,950
N 431,650
N 431,350
N 431,050
N 430,750
N 430,450
N 430,150
N 429,850
N 429,550
N 429,250
N 428,950
N 428,650
N 428,350
N 428,050
N 427,750
N 427,450
N 427,150
N 426,850
N 426,550
N 426,250
N 425,950
N 425,650
N 425,350
N 425,050
N 424,750
N 424,450
N 424,150
N 423,850
N 423,550
N 423,250
N 422,950
N 422,650
N 422,350
N 422,050
N 421,750
N 421,450
N 421,150
N 420,850
N 420,550
N 420,250
N 419,950
N 419,650
N 419,350
N 419,050
N 418,750
N 418,450
N 418,150
N 417,850
N 417,550
N 417,250
N 416,950
N 416,650
N 416,350
N 416,050
N 415,750
N 415,450
N 415,150
N 414,850
N 414,550
N 414,250
N 413,950
N 413,650
N 413,350
N 413,050
N 412,750
N 412,450
N 412,150
N 411,850
N 411,550
N 411,250
N 410,950
N 410,650
N 410,350
N 410,050
N 409,750
N 409,450
N 409,150
N 408,850
N 408,550
N 408,250
N 407,950
N 407,650
N 407,350
N 407,050
N 406,750
N 406,450
N 406,150
N 405,850
N 405,550
N 405,250
N 404,950
N 404,650
N 404,350
N 404,050
N 403,750
N 403,450
N 403,150
N 402,850
N 402,550
N 402,250
N 401,950
N 401,650
N 401,350
N 401,050
N 400,750
N 400,450
N 400,150
N 399,850
N 399,550
N 399,250
N 398,950
N 398,650
N 398,350
N 398,050
N 397,750
N 397,450
N 397,150
N 396,850
N 396,550
N 396,250
N 395,950
N 395,650
N 395,350
N 395,050
N 394,750
N 394,450
N 394,150
N 393,850
N 393,550
N 393,250
N 392,950
N 392,650
N 392,350
N 392,050
N 391,750
N 391,450
N 391,150
N 390,850
N 390,550
N 390,250
N 389,950
N 389,650
N 389,350
N 389,050
N 388,750
N 388,450
N 388,150
N 387,850
N 387,550
N 387,250
N 386,950
N 386,650
N 386,350
N 386,050
N 385,750
N 385,450
N 385,150
N 384,850
N 384,550
N 384,250
N 383,950
N 383,650
N 383,350
N 383,050
N 382,750
N 382,450
N 382,150
N 381,850
N 381,550
N 381,250
N 380,950
N 380,650
N 380,350
N 380,050
N 379,750
N 379,450
N 379,150
N 378,850
N 378,550
N 378,250
N 377,950
N 377,650
N 377,350
N 377,050
N 376,750
N 376,450
N 376,150
N 375,850
N 375,550
N 375,250
N 374,950
N 374,650
N 374,350
N 374,050
N 373,750
N 373,450
N 373,150
N 372,850
N 372,550
N 372,250
N 371,950
N 371,650
N 371,350
N 371,050
N 370,750
N 370,450
N 370,150
N 369,850
N 369,550
N 369,250
N 368,950
N 368,650
N 368,350
N 368,050
N 367,750
N 367,450
N 367,150
N 366,850
N 366,550
N 366,250
N 365,950
N 365,650
N 365,350
N 365,050
N 364,750
N 364,450
N 364,150
N 363,850
N 363,550
N 363,250
N 362,950
N 362,650
N 362,350
N 362,050
N 361,750
N 361,450
N 361,150
N 360,850
N 360,550
N 360,250
N 359,950
N 359,650
N 359,350
N 359,050
N 358,750
N 358,450
N 358,150
N 357,850
N 357,550
N 357,250
N 356,950
N 356,650
N 356,350
N 356,050
N 355,750
N 355,450
N 355,150
N 354,850
N 354,550
N 354,250
N 353,950
N 353,650
N 353,350
N 353,050
N 352,750
N 352,450
N 352,150
N 351,850
N 351,550
N 351,250
N 350,950
N 350,650
N 350,350
N 350,050
N 349,750
N 349,450
N 349,150
N 348,850
N 348,550
N 348,250
N 347,950
N 347,650
N 347,350
N 347,050
N 346,750
N 346,450
N 346,150
N 345,850
N 345,550
N 345,250
N 344,950
N 344,650
N 344,350
N 344,050
N 343,750
N 343,450
N 343,150
N 342,850
N 342,550
N 342,250
N 341,950
N 341,650
N 341,350
N 341,050
N 340,750
N 340,450
N 340,150
N 339,850
N 339,550
N 339,250
N 338,950
N 338,650
N 338,350
N 338,050
N 337,750
N 337,450
N 337,150
N 336,850
N 336,550
N 336,250
N 335,950
N 335,650
N 335,350
N 335,050
N 334,750
N 334,450
N 334,150
N 333,850
N 333,550
N 333,250
N 332,950
N 332,650
N 332,350
N 332,050
N 331,750
N 331,450
N 331,150
N 330,850
N 330,550
N 330,250
N 329,950
N 329,650
N 329,350
N 329,050
N 328,750
N 328,450
N 328,150
N 327,850
N 327,550
N 327,250
N 326,950
N 326,650
N 326,350
N 326,050
N 325,750
N 325,450
N 325,150
N 324,850
N 324,550
N 324,250
N 323,950
N 323,650
N 323,350
N 323,050
N 322,750
N 322,450
N 322,150
N 321,850
N 321,550
N 321,250
N 320,950
N 320,650
N 320,350
N 320,050
N 319,750
N 319,450
N 319,150
N 318,850
N 318,550
N 318,250
N 317,950
N 317,650
N 317,350
N 317,050
N 316,750
N 316,450
N 316,150
N 315,850
N 315,550
N 315,250
N 314,950
N 314,650
N 314,350
N 314,050
N 313,750
N 313,450
N 313,150
N 312,850
N 312,550
N 312,250
N 311,950
N 311,650
N 311,350
N 311,050
N 310,750
N 310,450
N 310,150
N 309,850
N 309,550
N 309,250
N 308,950
N 308,650
N 308,350
N 308,050
N 307,750
N 307,450
N 307,150
N 306,850
N 306,550
N 306,250
N 305,950
N 305,650
N 305,350
N 305,050
N 304,750
N 304,450
N 304,150
N 303,850
N 303,550
N 303,250
N 302,950
N 302,650
N 302,350
N 302,050
N 301,750
N 301,450
N 301,150
N 300,850
N 300,550
N 300,250
N 299,950
N 299,650
N 299,350
N 299,050
N 298,750
N 298,450
N 298,150
N 297,850
N 297,550
N 297,250
N 296,950
N 296,650
N 296,350
N 296,050
N 295,750
N 295,450
N 295,150
N 294,850
N 294,550
N 294,250
N 293,950
N 293,650
N 293,350
N 293,050
N 292,750
N 292,450
N 292,150
N 291,850
N 291,550
N 291,250
N 290,950
N 290,650
N 290,350
N 290,050
N 289,750
N 289,450
N 289,150
N 288,850
N 288,550
N 288,250
N 287,950
N 287,650
N 287,350
N 287,050
N 286,750
N 286,450
N 286,150
N 285,850
N 285,550
N 285,250
N 284,950
N 284,650
N 284,350
N 284,050
N 283,750
N 283,450
N 283,150
N 282,850
N 282,550
N 282,250
N 281,950
N 281,650
N 281,350
N 281,050
N 280,750
N 280,450
N 280,150
N 279,850
N 279,550
N 279,250
N 278,950
N 278,650
N 278,350
N 278,050
N 277,750
N 277,450
N 277,150
N 276,850
N 276,550
N 276,250
N 275,950
N 275,650
N 275,350
N 275,050
N 274,750
N 274,450
N 274,150
N 273,850
N 273,550
N 273,250
N 272,950
N 272,650
N 272,350
N 272,050
N 271,750
N 271,450
N 271,150
N 270,850
N 270,550
N 270,250
N 269,950
N 269,650
N 269,350
N 269,050
N 268,750
N 268,450
N 268,150
N 267,850
N 267,550
N 267,250
N 266,950
N 266,650
N 266,350
N 266,050
N 265,750
N 265,450
N 265,150
N 264,850
N 264,550
N 264,250
N 263,950
N 263,650
N 263,350
N 263,050
N 262,750
N 262,450
N 262,150
N 261,850
N 261,550
N 261,250
N 260,950
N 260,650
N 260,350
N 260,050
N 259,750
N 259,450
N 259,150
N 258,850
N 258,550
N 258,250
N 257,950
N 257,650
N 257,350
N 257,050
N 256,750
N 256,450
N 256,150
N 255,850
N 255,550
N 255,250
N 254,950
N 254,650
N 254,350
N 254,050
N 253,750
N 253,450
N 253,150
N 252,850
N 252,550
N 252,250
N 251,950
N 251,650
N 251,350
N 251,050
N 250,750
N 250,450
N 250,150
N 249,850
N 249,550
N 249,250
N 248,950
N 248,650
N 248,350
N 248,050
N 247,750
N 247,450
N 247,150
N 246,850
N 246,550
N 246,250
N 245,950
N 245,650
N 245,350
N 245,050
N 244,750
N 244,450
N 244,150
N 243,850
N 243,550
N 243,250
N 242,950
N 242,650
N 242,350
N 242,050
N 241,750
N 241,450
N 241,150
N 240,850
N 240,550
N 240,250
N 239,950
N 239,650
N 239,350
N 239,050
N 238,750
N 238,450
N 238,150
N 237,850
N 237,550
N 237,250
N 236,950
N 236,650
N 236,350
N 236,050
N 235,750
N 235,450
N 235,150
N 234,850
N 234,550
N 234,250
N 233,950
N 233,650
N 233,350
N 233,050
N 232,750
N 232,450
N 232,150
N 231,850
N 231,550
N 231,250
N 230,950
N 230,650
N 230,350
N 230,050
N 229,750
N 229,450
N 229,150
N 228,850
N 228,550
N 228,250
N 227,950
N 227,650
N 227,350
N 227,050
N 226,750
N 226,450
N 226,150
N 225,850
N 225,550
N 225,250
N 224,950
N 224,650
N 224,350
N 224,050
N 223,750
N 223,450
N 223,150
N 222,850
N 222,550
N 222,250
N 221,950
N 221,650
N 221,350
N 221,050
N 220,750
N 220,450
N 220,150
N 219,850
N 219,550
N 219,250
N 218,950
N 218,650
N 218,350
N 218,050
N 217,750
N 217,450
N 217,150
N 216,850
N 216,550
N 216,250
N 215,950
N 215,650
N 215,350
N 215,050
N 214,750
N 214,450
N 214,150
N 213,850
N 213,550
N 213,250
N 212,950
N 212,650
N 212,350
N 212,050
N 211,750
N 211,450
N 211,150
N 210,850
N 210,550
N 210,250
N 209,950
N 209,650
N 209,350
N 209,050
N 208,750
N 208,450
N 208,150
N 207,850
N 207,550
N 207,250
N 206,950
N 206,650
N 206,350
N 206,050
N 205,750
N 205,450
N 205,150
N 204,850
N 204,550
N 204,250
N 203,950
N 203,650
N 203,350
N 203,050
N 202,750
N 202,450
N 202,150
N 201,850
N 201,550
N 201,250
N 200,950
N 200,650
N 200,350
N 200,050
N 199,750
N 199,450
N 199,150
N 198,850
N 198,550
N 198,250
N 197,950
N 197,650
N 197,350
N 197,050
N 196,750
N 196,450
N 196,150
N 195,850
N 195,550
N 195,250
N 194,950
N 194,650
N 194,350
N 194,050
N 193,750
N 193,450
N 193,150
N 192,850
N 192,550
N 192,250
N 191,950
N 191,650
N 191,350
N 191,050
N 190,750
N 190,450
N 190,150
N 189,850
N 189,550
N 189,250
N 188,950
N 188,650
N 188,350
N 188,050
N 187,750
N 187,450
N 187,150
N 186,850
N 186,550
N 186,250
N 185,950
N 185,650
N 185,350
N 185,050
N 184,750
N 184,450
N 184,150
N 183,850
N 183,550
N 183,250
N 182,950
N 182,650
N 182,350
N 182,050
N 181,750
N 181,450
N 181,150
N 180,850
N 180,550
N 180,250
N 179,950
N 179,650
N 179,350
N 179,050
N 178,750
N 178,450
N 178,150
N 177,850
N 177,550
N 177,250
N 176,950
N 176,650
N 176,350
N 176,050
N 175,750
N 175,450
N 175,150
N 174,850
N 174,550
N 174,250
N 173,950
N 173,650
N 173,350
N 173,050
N 172,750
N 172,450
N 172,150
N 171,850
N 171,550
N 171,250
N 170,950
N 170,650
N 170,350
N 170,050
N 169,750
N 169,450
N 169,150
N 168,850
N 168,550
N 168,250
N 167,950
N 167,650
N 167,350
N 167,050
N 166,750
N 166,450
N 166,150
N 165,850
N 165,550
N 165,250
N 164,950
N 164,650
N 164,350
N 164,050
N 163,750
N 163,450
N 163,150
N 162,850
N 162,550
N 162,250
N 161,950
N 161,650
N 161,350
N 161,050
N 160,750
N 160,450
N 160,150
N 159,850
N 159,550
N 159,250
N 158,950
N 158,650
N 158,350
N 158,050
N 157,750
N 157,450
N 157,150
N 156,850
N 156,550
N 156,250
N 155,950
N 155,650
N 155,350
N 155,050
N 154,750
N 154,450
N 154,150
N 153,850
N 153,550
N 153,250
N 152,950
N 152,650
N 152,350
N 152,050
N 151,750
N 151,450
N 151,150
N 150,850
N 150,550
N 150,250
N 149,950
N 149,650
N 149,350
N 149,050
N 148,750
N 148,450
N 148,150
N 147,850
N 147,550
N 147,250
N 146,950
N 146,650
N 146,350
N 146,050
N 145,750
N 145,450
N 145,150
N 144,850
N 144,550
N 144,250
N 143,950
N 143,650
N 143,350
N 143,050
N 142,750
N 142,450
N 142,150
N 141,850
N 141,550
N 141,250
N 140,950
N 140,650
N 140,350
N 140,050
N 139,750
N 139,450
N 139,150
N 138,850
N 138,550
N 138,250
N 137,950
N 137,650
N 137,350
N 137,050
N 136,750
N 136,450
N 136,150
N 135,850
N 135,550
N 135,250
N 134,950
N 134,650
N 134,350
N 134,050
N 133,750
N 133,450
N 133,150
N 132,850
N 132,550
N 132,250
N 131,950
N 131,650
N 131,350
N 131,050
N 130,750
N 130,450
N 130,150
N 129,850
N 129,550
N 129,250
N 128,950
N 128,650
N 128,350
N 128,050
N 127,750
N 127,450
N 127,150
N 126,850
N 126,550
N 126,250
N 125,950
N 125,650
N 125,350
N 125,050
N 124,750
N 124,450
N 124,150
N 123,850
N 123,550
N 123,250
N 122,950
N 122,650
N 122,350
N 122,050
N 121,750
N 121,450
N 121,150
N 120,850
N 120,550
N 120,250
N 119,950
N 119,650
N 119,350
N 119,050
N 118,750
N 118,450
N 118,150
N 117,850
N 117,550
N 117,250
N 116,950
N 116,650
N 116,350
N 116,050
N 115,750
N 115,450
N 115,150
N 114,850
N 114,550
N 114,250
N 113,950
N 113,650
N 113,350
N 113,050
N 112,750
N 112,450
N 112,150
N 111,850
N 111,550
N 111,250
N 110,950
N 110,650
N 110,350
N 110,050
N 109,750
N 109,450
N 109,150
N 108,850
N 108,550
N 108,250
N 107,950
N 107,650
N 107,350
N 107,050
N 106,750
N 106,450
N 106,150
N 105,850
N 105,550
N 105,250
N 104,950
N 104,650
N 104,350
N 104,050
N 103,750
N 103,450
N 103,150
N 102,850
N 102,550
N 102,250
N 101,950
N 101,650
N 101,350
N 101,050
N 100,750
N 100,450
N 100,150
N 99,850
N 99,550
N 99,250
N 98,950
N 98,650
N 98,350
N 98,050
N 97,750
N 97,450
N 97,150
N 96,850
N 96,550
N 96,250
N 95,950
N 95,650
N 95,350
N 95,050
N 94,750
N 94,450
N 94,150
N 93,850
N 93,550
N 93,250
N 92,950
N 92,650
N 92,350
N 92,050
N 91,750
N 91,450
N 91,150
N 90,850
N 90,550
N 90,250
N 89,950
N 89,650
N 89,350
N 89,050
N 88,750
N 88,450
N 88,150
N 87,850
N 87,550
N 87,250
N 86,950
N 86,650
N 86,350
N 86,050
N 85,750
N 85,450
N 85,150
N 84,850
N 84,550
N 84,250
N 83,950
N 83,650
N 83,350
N 83,050
N 82,750
N 82,450
N 82,150
N 81,850
N 81,550
N 81,250
N 80,950
N 80,650
N 80,350
N 80,050
N 79,750
N 79,450
N 79,150
N 78,850
N 78,550
N 78,250
N 77,950
N 77,650
N 77,350
N 77,050
N 76,750
N 76,450
N 76,150
N 75,850
N 75,550
N 75,250
N 74,950
N 74,650
N 74,350
N 74,050
N 73,750
N 73,450
N 73,150
N 72,850
N 72,550
N 72,250
N 71,950
N 71,650
N 71,350
N 71,050
N 70,750
N 70,450
N 70,150
N 69,850
N 69,550
N 69,250
N 68,950
N 68,650
N 68,350
N 68,050
N 67,750
N 67,450
N 67,150
N 66,850
N 66,550
N 66,250
N 65,950
N 65,650
N 65,350
N 65,050
N 64,750
N 64,450
N 64,150
N 63,850
N 63,550
N 63,250
N 62,950
N 62,650
N 62,350
N 62,050
N 61,750
N 61,450
N 61,150
N 60,850
N 60,550
N 60,250
N 59,950
N 59,650
N 59,350
N 59,050
N 58,750
N 58,450
N 58,150
N 57,850
N 57,550
N 57,250
N 56,950
N 56,650
N 56,350
N 56,050
N 55,750
N 55,450
N 55,150
N 54,850
N 54,550
N 54,250
N 53,950
N 53,650
N 53,350
N 53,050
N 52,750
N 52,450
N 52,150
N 51,850
N 51,550
N 51,250
N 50,950
N 50,650
N 50,350
N 50,050
N 49,750
N 49,450
N 49,150
N 48,850
N 48,550
N 48,250
N 47,950
N 47,650
N 47,350
N 47,050
N 46,750
N 46,450
N 46,150
N 45,850
N 45,550
N 45,250
N 44,950
N 44,650
N 44,350
N 44,050
N 43,750
N 43,450
N 43,150
N 42,850
N 42,550
N 42,250
N 41,950
N 41,650
N 41,350
N 41,050
N 40,750
N 40,450
N 40,150
N 39,850
N 39,550
N 39,250
N 38,950
N 38,650
N 38,350
N 38,050
N 37,750
N 37,450
N 37,150
N 36,850
N 36,550
N 36,250
N 35,950
N 35,650
N 35,350
N 35,050
N 34,750
N 34,450
N 34,150
N 33,850
N 33,550
N 33,250
N 32,950
N 32,650
N 32,350
N 32,050
N 31,750
N 31,450
N 31,150
N 30,850
N 30,550
N 30,250
N 29,950
N 29,650
N 29,350
N 29,050
N 28,750
N 28,450
N 28,150
N 27,850
N 27,550
N 27,250
N 26,950
N 26,650
N 26,350
N 26,050
N 25,750
N 25,450
N 25,150
N 24,850
N 24,550
N 24,250
N 23,950
N 23,650
N 23,350
N 23,050
N 22,750
N 22,450
N 22,150
N 21,850
N 21,550
N 21,250
N 20,950
N 20,650
N 20,350
N 20,050
N 19,750
N 19,450
N 19,150
N 18,850
N 18,550
N 18,250
N 17,950
N 17,650
N 17,350
N 17,050
N 16,750
N 16,450
N 16,150
N 15,850
N 15,550
N 15,250
N 14,950
N 14,650
N 14,350
N 14,050
N 13,750
N 13,450
N 13,150
N 12,850
N 12,550
N 12,250
N 11,950
N 11,650
N 11,350
N 11,050
N 10,750
N 10,450
N 10,150
N 9,850
N 9,550
N 9,250
N 8,950
N 8,650
N 8,350
N 8,050
N 7,750
N 7,450
N 7,150
N 6,850
N 6,550
N 6,250
N 5,950
N 5,650
N 5,350
N 5,050
N 4,750
N 4,450
N 4,150
N 3,850
N 3,550
N 3,250
N 2,950
N 2,650
N 2,350
N 2,050
N 1,750
N 1,450
N 1,150
N 850
N 550
N 250
N 50
E 836,300
E 836,600
E 836,900
E 837,200
E 837,500
E 837,800
E 838,100
E 838,400
E 838,700
E 839,000
E 839,300
E 839,600
E 839,900
E 840,200
E 840,500
E 840,800
E 841,100
E 841,400
E 841,700
E 842,000
E 842,300
E 842,600
E 842,900
E 843,200
E 843,500
E 843,800
E 844,100
E 844,400
E 844,700
E 845,000
E 845,300
E 845,600
E 845,900
E 846,200
E 846,500
E 846,800
E 847,100
E 847,400
E 847,700
E 848,000
E 848,300
E 848,600
E 848,900
E 849,200
E 849,500
E 849,800
E 850,100
E 850,400
E 850,700
E 851,000
E 851,300
E 851,600
E 851,900
E 852,200
E 852,500
E 852,800
E 853,100
E 853,400
E 853,700
E 854,000
E 854,300
E 854,600
E 854,900
E 855,200
E 855,500
E 855,800
E 856,100
E 856,400
E 856,700
E 857,000
E 857,300
E 857,600
E 857,900
E 858,200
E 858,500
E 858,800
E 859,100
E 859,400
E 859,700
E 860,000
E 860,300
E 860,600
E 860,900
E 861,200
E 861,500
E 861,800
E 862,100
E 862,400
E 862,700
E 863,000
E 863,300
E 863,600
E 863,900
E 864,200
E 864,500
E 864,800
E 865,100
E 865,400
E 865,700
E 866,000
E 866,300
E 866,600
E 866,900
E 867,200
E 867,500
E 867,800
E 868,100
E 868,400
E 868,700
E 869,000
E 869,300
E 869,600
E 869,900
E 870,200
E 870,500
E 870,800
E 871,100
E 871,400
E 871,700
E 872,000
E 872,300
E 872,600
E 872,900
E 873,200
E 873,500
E 873,800
E 874,100
E 874,400
E 874,700
E 875,000
E 875,300
E 875,600
E 875,900
E 876,200
E 876,500
E 876,800
E 877,100
E 877,400
E 877,700
E 878,000
E 878,300
E 878,600
E 878,900
E 879,200
E 879,500
E 879,800
E 880,100
E 880,400
E 880,700
E 881,000
E 881,300
E 881,600
E 881,900
E 882,200
E 882,500
E 882,800
E 883,100
E 883,400
E 883,700
E 884,000
E 884,300
E 884,600
E 884,900
E 885,200
E 885,500
E 885,800
E 886,100
E 886,400
E 886,700
E 887,000
E 887,300
E 887,600
E 887,900
E 888,200
E 888,500
E 888,800
E 889,100
E 889,400
E 889,700
E 890,000
E 890,300
E 890,600
E 890,900
E 891,200
E 891,500
E 891,800
E 892,100
E 892,400
E 892,700
E 893,000
E 893,300
E 893,600
E 893,900
E 894,200
E 894,500
E 894,800
E 895,100
E 895,400
E 895,700
E 896,000
E 896,300
E 896,600
E 896,900
E 897,200
E 897,500
E 897,800
E 898,100
E 898,400
E 898,700
E 899,000
E 899,300
E 899,600
E 899,900
E 900,200
E 900,500
E 900,800
E 901,100
E 901,400
E 901,700
E 902,000
E 902,300
E 902,600
E 902,900
E 903,200
E 903,500
E 903,800
E 904,100
E 904,400
E 904,700
E 905,000
E 905,300
E 905,600
E 905,900
E 906,200
E 906,500
E 906,800
E 907,100
E 907,400
E 907,700
E 908,000
E 908,300
E 908,600
E 908,900
E 909,200
E 909,500
E 909,800
E 910,100
E 910,400
E 910,700
E 911,000
E 911,300
E 911,600
E 911,900
E 912,200
E 912,500
E 912,800
E 913,100
E 913,400
E 913,700
E 914,000
E 914,300
E 914,600
E 914,900
E 915,200
E 915,500
E 915,800
E 916,100
E 916,400
E 916,700
E 917,000
E 917,300
E 917,600
E 917,900
E 918,200
E 918,500
E 918,800
E 919,100
E 919,400
E 919,700
E 920,000
E 920,300
E 920,600
E 920,900
E 921,200
E 921,500
E 921,800
E 922,100
E 922,400
E 922,700
E 923,000
E 923,300
E 923,600
E 923,900
E 924,200
E 924,500
E 924,800
E 925,100
E 925,400
E 925,700
E 926,000
E 926,300
E 926,600
E 926,900
E 927,200
E 927,500
E 927,800
E 928,100
E 928,400
E 928,700
E 929,000
E 929,300
E 929,600
E 929,900
E 930,200
E 930,500
E 930,800
E 931,100
E 931,400
E 931,700
E 932,000
E 932,300
E 932,600
E 932,900
E 933,200
E 933,500
E 933,800
E 934,100
E 934,400
E 934,700
E 935,000
E 935,300
E 935,600
E 935,900
E 936,200
E 936,500
E 936,800
E 937,100
E 937,400
E 937,700
E 938,000
E 938,300
E 938,600
E 938,900
E 939,200
E 939,500
E 939,800
E 940,100
E 940,400
E 940,700
E 941,000
E 941,300
E 941,600
E 941,900
E 942,200
E 942,500
E 942,800
E 943,100
E 943,400
E 943,700
E 944,000
E 944,300
E 944,600
E 944,900
E 945,200
E 945,500
E 945,800
E 946,100
E 946,400
E 946,700
E 947,000
E 947,300
E 947,600
E 947,900
E 948,200
E 948,500
E 948,800
E 949,100
E 949,400
E 949,700
E 950,000
E 950,300
E 950,600
E 950,900
E 951,200
E 951,500
E 951,800
E 952,100
E 952,400
E 952,700
E 953,000
E 953,300
E 953,600
E 953,900
E 954,200
E 954,500
E 954,800
E 955,100
E 955,400
E 955,700
E 956,000
E 956,300
E 956,600
E 956,900
E 957,200
E 957,500
E 957,800
E 958,100
E 958,400
E 958,700
E 959,000
E 959,300
E 959,600
E 959,900
E 960,200
E 960,500
E 960,800
E 961,100
E 961,400
E 961,700
E 962,000
E 962,300
E 962,600
E 962,900
E 963,200
E 963,500
E 963,800
E 964,100
E 964,400
E 964,700
E 965,000
E 965,300
E 965,600
E 965,900
E 966,200
E 966,500
E 966,800
E 967,100
E 967,400
E 967,700
E 968,000
E 968,300
E 968,600
E 968,900
E 969,200
E 969,500
E 969,800
E 970,100
E 970,400
E 970,700
E 971,000
E 971,300
E 971,600
E 971,900
E 972,200
E 972,500
E 972,800
E 973,100
E 973,400
E 973,700
E 974,000
E 974,300
E 974,600
E 974,900
E 975,200
E 975,500
E 975,800
E 976,100
E 976,400
E 976,700
E 977,000
E 977,300
E 977,600
E 977,900
E 978,200
E 978,500
E 978,800
E 979,100
E 979,400
E 979,700
E 980,000
E 980,300
E 980,600
E 980,900
E 981,200
E 981,500
E 981,800
E 982,100
E 982,400
E 982,700
E 983,000
E 983,300
E 983,600
E 983,900
E 984,200
E 984,500
E 984,800
E 985,100
E 985,400
E 985,700
E 986,000
E 986,300
E 986,600
E 986,900
E 987,200
E 987,500
E 987,800
E 988,100
E 988,400
E 988,700
E 989,000
E 989,300
E 989,600
E 989,900
E 990,200
E 990,500
E 990,800
E 991,100
E 991,400
E 991,700
E 992,000
E 992,300
E 992,600
E 992,900
E 993,200
E 993,500
E 993,800
E 994,100
E 994,400
E 994,700
E 995,000
E 995,300
E 995,600
E 995,900
E 996,200
E 996,500
E 996,800
E 997,100
E 997,400
E 997,700
E 998,000
E 998,300
E 998,600
E 998,900
E 999,200
E 999,500
E 999,800
E 1,000,100
E 1,000,400
E 1,000,700
E 1,001,000
E 1,001,300
E 1,001,600
E 1,001,900
E 1,002,200
E 1,002,500
E 1,002,800
E 1,003,100
E 1,003,400
E 1,003,700
E 1,004,000
E 1,004,300
E 1,004,600
E 1,004,900
E 1,005,200
E 1,005,500
E 1,005,800
E 1,006,100
E 1,006,400
E 1,006,700
E 1,007,000
E 1,007,300
E 1,007,600
E 1,007,900
E 1,008,200
E 1,008,500
E 1,008,800
E 1,009,100
E 1,009,400
E 1,009,700
E 1,010,000
E 1,010,300
E 1,010,600
E 1,010,900
E 1,011,200
E 1,011,500
E 1,011,800
E 1,012,100
E 1,012,400
E 1,012,700
E 1,013,000
E 1,013,300
E 1,013,600
E 1,013,900
E 1,014,200
E 1,014,500
E 1,014,800
E 1,015,100
E 1,015,400
E 1,015,700
E 1,016,000
E 1,016,300
E 1,016,600
E 1,016,900
E 1,017,200
E 1,017,500
E 1,017,800
E 1,018,100
E 1,018,400
E 1,018,700
E 1,019,000
E 1,019,300
E 1,019,600
E 1,019,900
E 1,020,200
E 1,020,500
E 1,020,800
E 1,021,100
E 1,021,400
E 1,021,700
E 1,022,000
E 1,022,300
E 1,022,600
E 1,022,900
E 1,023,200
E 1,023,500
E 1,023,800
E 1,024,100
E 1,024,400
E 1,024,700
E 1,025,000
E 1,025,300
E 1,025,600
E 1,025,900
E 1,026,200
E 1,026,500
E 1,026,800
E 1,027,100
E 1,027,400
E 1,027,700
E 1,028,000
E 1,028,300
E 1,028,600
E 1,028,900
E 1,029,200
E 1,029,500
E 1,029,800
E 1,030,100
E 1,030,400
E 1,030,700
E 1,031,000
E 1,031,300
E 1,031,600
E 1,031,900
E 1,032,200
E 1,032,500
E 1,032,800
E 1,033,100
E 1,033,400
E 1,033,700
E 1,034,000
E 1,034,300
E 1,034,600
E 1,034,900
E 1,035,200
E 1,035,500
E 1,035,800
E 1,036,100
E 1,036,400
E 1,036,700
E 1,037,000
E 1,037,300
E 1,037,600
E 1,037,900
E 1,038,200
E 1,038,500
E 1,038,800
E 1,039,100
E 1,039,400
E 1,039,700
E 1,040,000
E 1,040,300
E 1,040,600
E 1,040,900
E 1,041,200
E 1,041,500
E 1,041,800
E 1,042,100
E 1,042,400
E 1,042,700
E 1,043,000
E 1,043,300
E 1,043,600
E 1,043,900
E 1,044,200
E 1,044,500
E 1,044,800
E 1,045,100
E 1,045,400
E 1,045,700
E 1,046,000
E 1,046,300
E 1,046,600
E 1,046,900
E 1,047,200
E 1,047,500
E 1,047,800
E 1,048,100
E 1,048,400
E 1,048,700
E 1,049,000
E 1,049,300
E 1,049,600
E 1,049,900
E 1,050,200
E 1,050,500
E 1,050,800
E 1,051,100
E 1,051,400
E 1,051,700
E 1,052,000
E 1,052,300
E 1,052,600
E 1,052,900
E 1,053,200
E 1,053,500
E 1,053,800
E 1,054,100
E 1,054,400
E 1,054,700
E 1,055,000
E 1,055,300
E 1,055,600
E 1,055,900
E 1,056,200
E 1,056,500
E 1,056,800
E 1,057,100
E 1,057,400
E 1,057,700
E 1,058,000
E 1,058,300
E 1,058,600
E 1,058,900
E 1,059,200
E 1,059,500
E 1,059,800
E 1,060,100
E 1,060,400
E 1,060,700
E 1,061,000
E 1,061,300
E 1,061,600
E 1,061,900
E 1,062,200
E 1,062,500
E 1,062,800
E 1,063,100
E 1,063,400
E 1,063,700
E 1,064,000
E 1,064,300
E 1,064,600
E 1,064,900
E 1,065,200
E 1,065,500
E 1,065,800
E 1,066,100
E 1,066,400
E 1,066,700
E 1,067,000
E 1,067,300
E 1,067,600
E 1,067,900
E 1,068,200
E 1,068,500
E 1,068,800
E 1,069,100
E 1,069,400
E 1,069,700
E 1,070,000
E 1,070,300
E 1,070,600
E 1,070,900
E 1,071,200
E 1,071,500
E 1,071,800
E 1,072,100
E 1,072,400
E 1,072,700
E 1,073,000
E 1,073,300
E 1,073,600
E 1,073,900
E 1,074,200
E 1,074,500
E 1,074,800
E 1,075,100
E 1,075,400
E 1,075,700
E 1,076,000
E 1,076,300
E 1,076,600
E 1,076,900
E 1,077,200
E 1,077,500
E 1,077,800
E 1,078,100
E 1,078,400
E 1,078,700
E 1,079,000
E 1,079,300
E 1,079,600
E 1,079,900
E 1,080,200
E 1,080,500
E 1,080,800
E 1,081,100
E 1,081,400
E 1,081,700
E 1,082,000
E 1,082,300
E 1,082,600
E 1,082,900
E 1,083,200
E 1,083,500
E 1,083,800
E 1,084,100
E 1,084,400
E 1,084,700
E 1,085,000
E 1,085,300
E 1,085,600
E 1,085,900
E 1,086,200
E 1,086,500
E 1,086,800
E 1,087,100
E 1,087,400
E 1,087,700
E 1,088,000
E 1,088,300
E 1,088,600
E 1,088,900
E 1,089,200
E 1,089,500
E 1,089,800
E 1,090,100
E 1,090,400
E 1,090,700
E 1,091,000
E 1,091,300
E 1,091,600
E 1,091,900
E 1,092,200
E 1,092,500
E 1,092,800
E 1,093,100
E 1,093,400
E 1,093,700
E 1,094,000
E 1,094,300
E 1,094,600
E 1,094,900
E 1,095,200
E 1,095,500
E 1,095,800
E 1,096,100
E 1,096,400
E 1,096,700
E 1,097,000
E

APPROVED: FOR PUBLIC WATER AND PUBLIC SEWERAGE SYSTEMS, HOWARD COUNTY HEALTH DEPARTMENT

J. Ostazar M.D. — 10/1/74
COUNTY HEALTH OFFICER — DATE

APPROVED: HOWARD COUNTY OFFICE OF PLANNING & ZONING

Thomas G. Harris Jr. — 10-1-74
PLANNING DIRECTOR — DATE

H. Clauson Jr. — 10/1/74
CHIEF DIVISION OF LAND DEVELOPMENT & TRANSPORTATION PLANNING — DATE

APPROVED: FOR PUBLIC WATER AND PUBLIC SEWERAGE, STORM DRAINAGE SYSTEMS AND PUBLIC ROADS HOWARD COUNTY DEPARTMENT OF PUBLIC WORKS

[illegible] — 9/27/74
DIRECTOR — DATE

[illegible] — 9/26/74
CHIEF BUREAU OF HIGHWAYS — DATE

NOTE: For bearings and distances of individual lot lines, see record plat recorded in Plat Book 25 Folio 29.

NOTE: Vehicular Ingress and Egress to Martin Road is restricted for Lots 1, 2, 7, 27, 29 and 30.

LEGEND

1. Contour Interval — 2 Ft.
2. Existing Contours — 370
3. Proposed Contours — 370
4. Spot Elevations — +70.5
5. Direction Of Drainage
6. Yard Requirements
   Front - 20' On 50' Wide Streets
   30' On 60' Wide Streets
   Side 7.5' (Min.)
7. Existing Trees To Be Retained
   All Trees Are Oaks Unless Stated Otherwise.

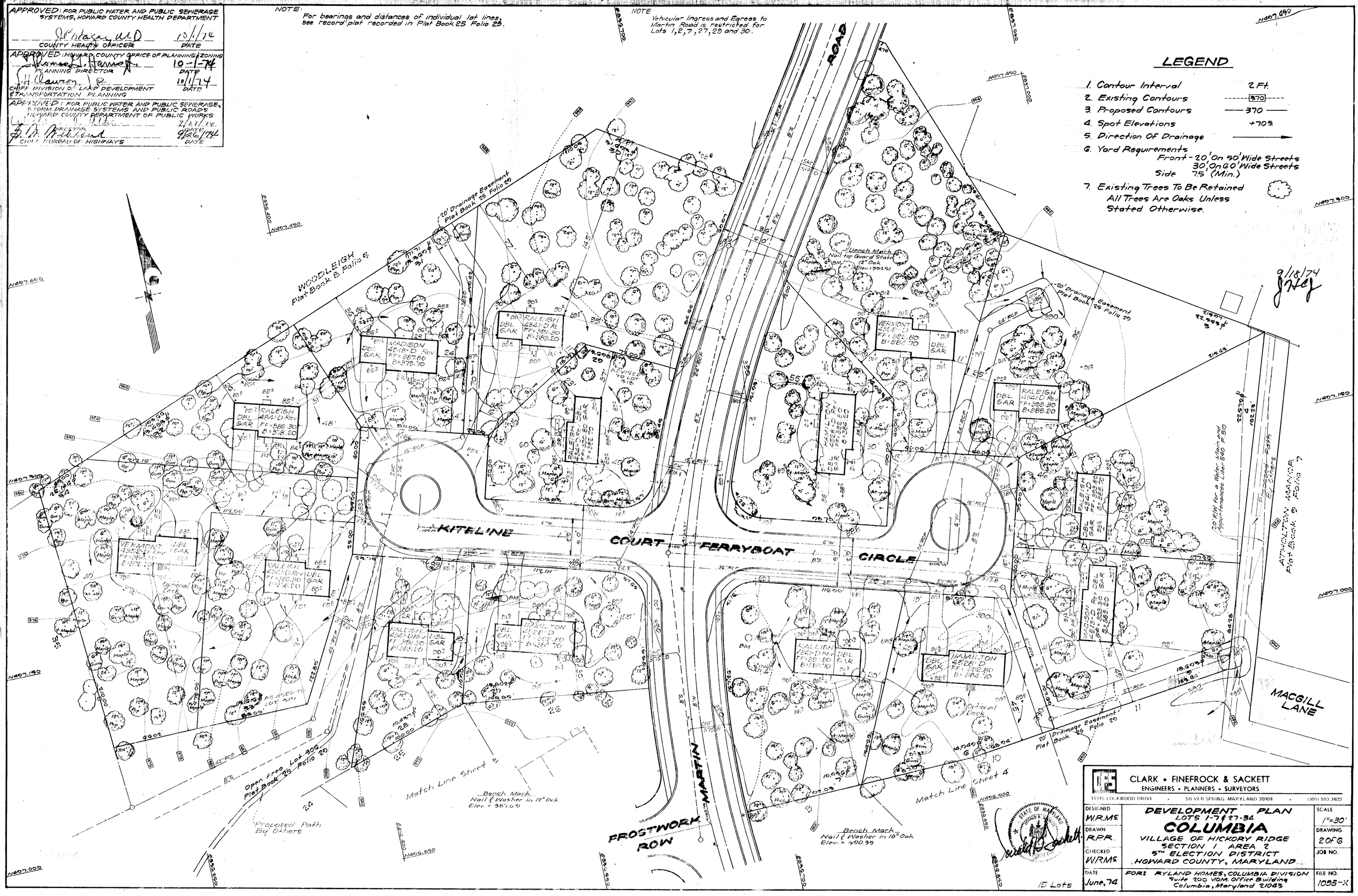

9/18/74

CLARK • FINEFROCK & SACKETT
ENGINEERS • PLANNERS • SURVEYORS
11315 LOCKWOOD DRIVE • SILVER SPRING, MARYLAND 20904 • (301) 593-3400

DESIGNED W.R.M.E.	DEVELOPMENT PLAN LOTS 1-7 & 27-34 COLUMBIA VILLAGE OF HICKORY RIDGE SECTION 1 AREA 2 5TH ELECTION DISTRICT HOWARD COUNTY, MARYLAND	SCALE 1"=30'
DRAWN R.P.R.		DRAWING 2 OF 6
CHECKED W.R.M.E.		JOB NO.
DATE June, 74	FOR: RYLAND HOMES, COLUMBIA DIVISION Suite 200 V.O.M. Office Building Columbia, Maryland 21043	FILE NO. 1095-X

SDP-75-02-C

Bench Mark
Track Top Guard Stake 12" Oak
Elevation = 388.92

Bench Mark
Nail Top Guard 12" Oak
Elev. = 393.44

Bench Mark
Nail & Washer in Twin 9" Maple
Elev. = 378.17

Bench Mark
Nail & Washer in 12" Oak
Elev. = 377.27'

LEGEND

1. Contour Interval — 2 Ft.
2. Existing Contours — 370
3. Proposed Contours — 370
4. Spot Elevations — +70.2
5. Direction Of Drainage
6. Yard Requirements
   Front - 20' On 50' Wide Streets
   30' On 60' Wide Streets
   Side 7.5' (Min.)
7. Existing Trees To Be Retained
   All Trees Are Oaks Unless Stated Otherwise.

NOTE: Vehicular Ingress and Egress to Audubon Drive is restricted for Lots 18, 19 & 20.

NOTE: For bearings and distances of individual lot lines, see record plat recorded in Plat Book 25 Folio 29.

MARTIN ROAD — FROSTWORK — AUDUBON DRIVE — ROW

Match Line Sheet 2

Open Area Lot 30G Plat Book 25 Folio 29

Proposed Bikers Path

APPROVED: FOR PUBLIC WATER AND PUBLIC SEWERAGE SYSTEMS, HOWARD COUNTY HEALTH DEPARTMENT
COUNTY HEALTH OFFICER — DATE 10/1/74

APPROVED: HOWARD COUNTY OFFICE OF PLANNING & ZONING
PLANNING DIRECTOR — DATE 10-1-74
CHIEF DIVISION OF LAND DEVELOPMENT & TRANSPORTATION PLANNING — DATE 10/1/74

APPROVED: FOR PUBLIC WATER AND PUBLIC SEWERAGE, STORM DRAINAGE SYSTEMS AND PUBLIC ROADS HOWARD COUNTY DEPARTMENT OF PUBLIC WORKS
DIRECTOR — DATE 9/30/74
CHIEF BUREAU OF HIGHWAYS — DATE

9/18/74

CLARK • FINEFROCK & SACKETT
ENGINEERS • PLANNERS • SURVEYORS
11335 LOCKWOOD DRIVE • SILVER SPRING, MARYLAND 20904 • (301) 593-3400

DESIGNED W.R.M.S	DEVELOPMENT PLAN LOTS 16-26 COLUMBIA VILLAGE OF HICKORY RIDGE SECTION 1 AREA 2 5TH ELECTION DISTRICT HOWARD COUNTY, MARYLAND	SCALE 1"=30'
DRAWN R.P.R.		DRAWING 3 OF 6
CHECKED W.R.M.S		JOB NO.
DATE June, 74	FOR: RYLAND HOMES, COLUMBIA DIVISION Suite 206 VOM Office Building Columbia, Maryland 21043	FILE NO. 1095-X

11 Lots

SDP-95-92-C

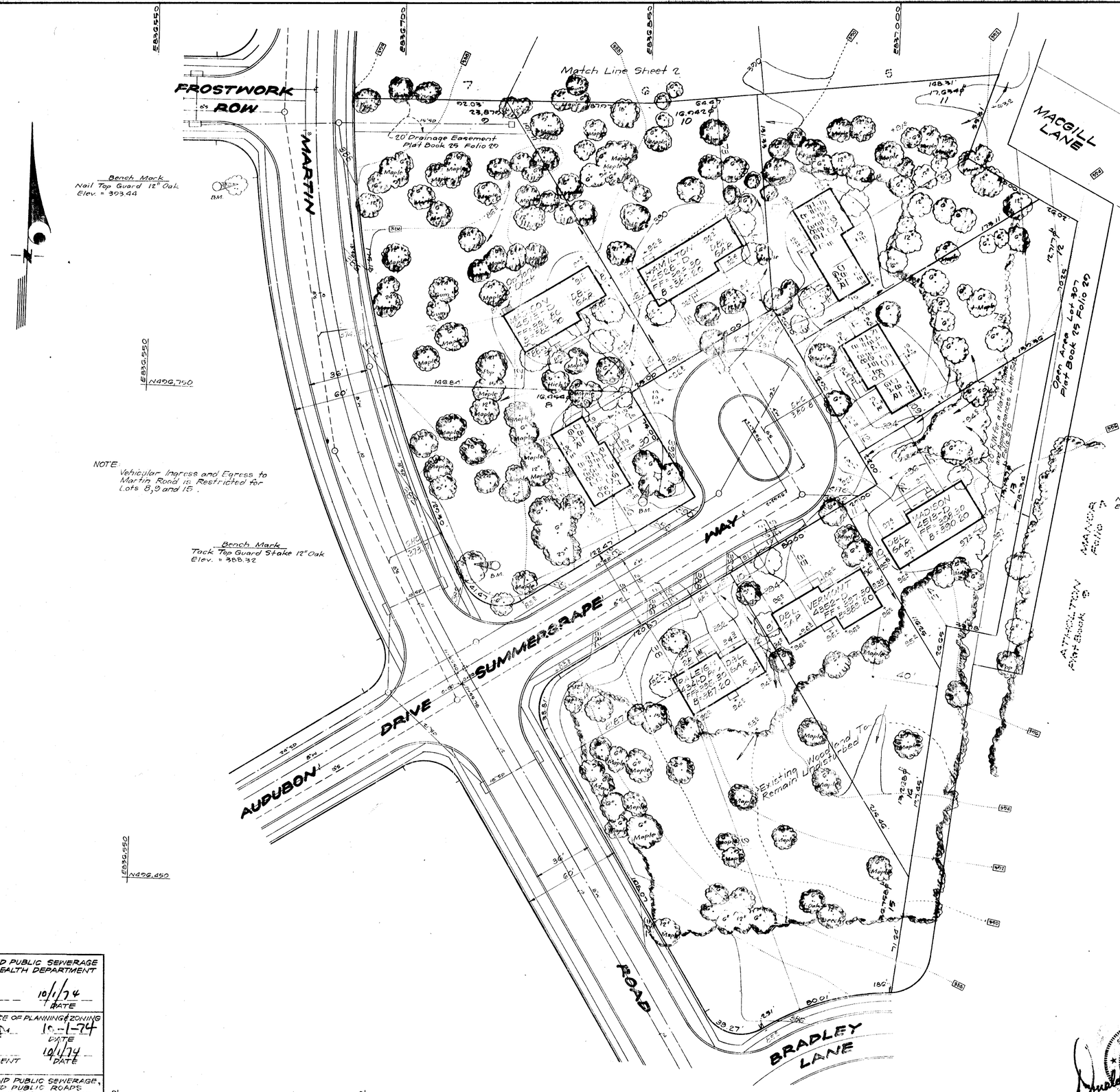

LEGEND

1. Contour Interval — 2 Ft
2. Existing Contours — ----370----
3. Proposed Contours — ——370——
4. Spot Elevations — +70.2
5. Direction Of Drainage — ⟶
6. Yard Requirements
   Front - 20' On 50' Wide Street
   30' On 60' Wide Streets
   Side 7.5 (Min.)
7. Existing Trees To Be Retained
   All Trees Are Oaks Unless Stated Otherwise.

APPROVED: FOR PUBLIC WATER AND PUBLIC SEWERAGE SYSTEMS, HOWARD COUNTY HEALTH DEPARTMENT

COUNTY HEALTH OFFICER — DATE 10/1/74

APPROVED: HOWARD COUNTY OFFICE OF PLANNING & ZONING

PLANNING DIRECTOR — DATE 10-1-74

CHIEF DIVISION OF LAND DEVELOPMENT & TRANSPORTATION PLANNING — DATE 10/1/74

APPROVED: FOR PUBLIC WATER AND PUBLIC SEWERAGE, STORM DRAINAGE SYSTEMS AND PUBLIC ROADS, HOWARD COUNTY DEPARTMENT OF PUBLIC WORKS

DIRECTOR — DATE 9/30/74

CHIEF BUREAU OF HIGHWAYS — DATE

9/18/74

Plat Reference: Plat Book 25 Folio 29

CLARK • FINEFROCK & SACKETT
ENGINEERS • PLANNERS • SURVEYORS
11335 LOCKWOOD DRIVE · SILVER SPRING, MARYLAND 20904 · (301) 593-3400

DESIGNED W.R.M.S.	DEVELOPMENT PLAN LOTS 8-15	SCALE 1"=30'
DRAWN R.P.R.	COLUMBIA VILLAGE OF HICKORY RIDGE SECTION 1 AREA 2 5TH ELECTION DISTRICT HOWARD COUNTY, MARYLAND	DRAWING 40F6
CHECKED W.R.M.S.		JOB NO.
DATE June, 74	FOR: RYLAND HOMES, COLUMBIA DIVISION Suite 200 VOM Office Building Columbia, Maryland 21043	FILE NO. 1095-X

8 Lots

SDP-75-02-C

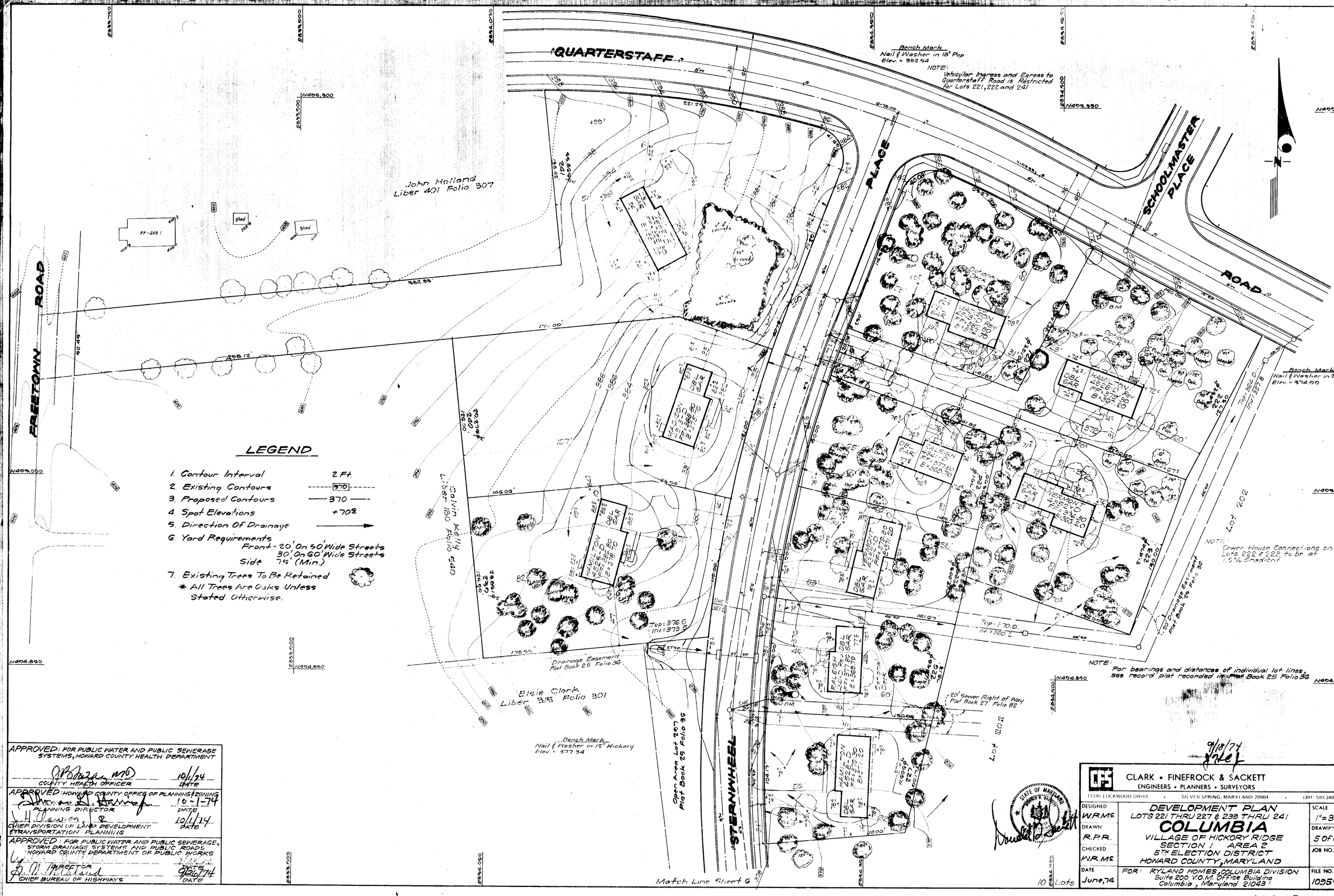

LEGEND

1. Contour Interval — 2 Ft.
2. Existing Contours — 370
3. Proposed Contours — 370
4. Spot Elevations — +70
5. Direction Of Drainage
6. Yard Requirements
   Front - 20' On 50' Wide Streets
   30' On 60' Wide Streets
   Side 7.5' (Min.)
7. Existing Trees To Be Retained
   * All Trees Are Oaks Unless Stated Otherwise.

APPROVED: FOR PUBLIC WATER AND PUBLIC SEWERAGE SYSTEMS, HOWARD COUNTY HEALTH DEPARTMENT

COUNTY HEALTH OFFICER — DATE 10/1/74

APPROVED: HOWARD COUNTY OFFICE OF PLANNING & ZONING

PLANNING DIRECTOR — DATE 10-1-74

CHIEF DIVISION OF LAND DEVELOPMENT & TRANSPORTATION PLANNING — DATE 10/1/74

APPROVED: FOR PUBLIC WATER AND PUBLIC SEWERAGE, STORM DRAINAGE SYSTEMS AND PUBLIC ROADS HOWARD COUNTY DEPARTMENT OF PUBLIC WORKS

DIRECTOR — DATE 9/26/74

CHIEF BUREAU OF HIGHWAYS — DATE

9/18/74

CLARK • FINEFROCK & SACKETT
ENGINEERS • PLANNERS • SURVEYORS
11315 LOCKWOOD DRIVE • SILVER SPRING, MARYLAND 20904 • (301) 593-3400

DESIGNED W.R.M.E.	DEVELOPMENT PLAN LOTS 221 THRU 227 & 239 THRU 241 **COLUMBIA** VILLAGE OF HICKORY RIDGE SECTION 1 AREA 2 5TH ELECTION DISTRICT HOWARD COUNTY, MARYLAND	SCALE 1"=30'
DRAWN R.P.R.		DRAWING 5 OF 6
CHECKED W.R.M.E.		JOB NO.
DATE June, 74	FOR: RYLAND HOMES, COLUMBIA DIVISION Suite 200 V.O.M. Office Building Columbia, Maryland 21043	FILE NO. 1095-X

SDP-75-02-C

LEGEND

1. Contour Interval — 2 Ft.
2. Existing Contours — ------370------
3. Proposed Contours — ——370——
4. Spot Elevations — +70$
5. Direction Of Drainage — ——→
6. Yard Requirements
   Front - 20' On 50' Wide Streets
   30' On 60' Wide Streets
   Side 7.5 (Min.)
7. Existing Trees To Be Retained
   All Trees Are Oaks Unless Stated Otherwise.

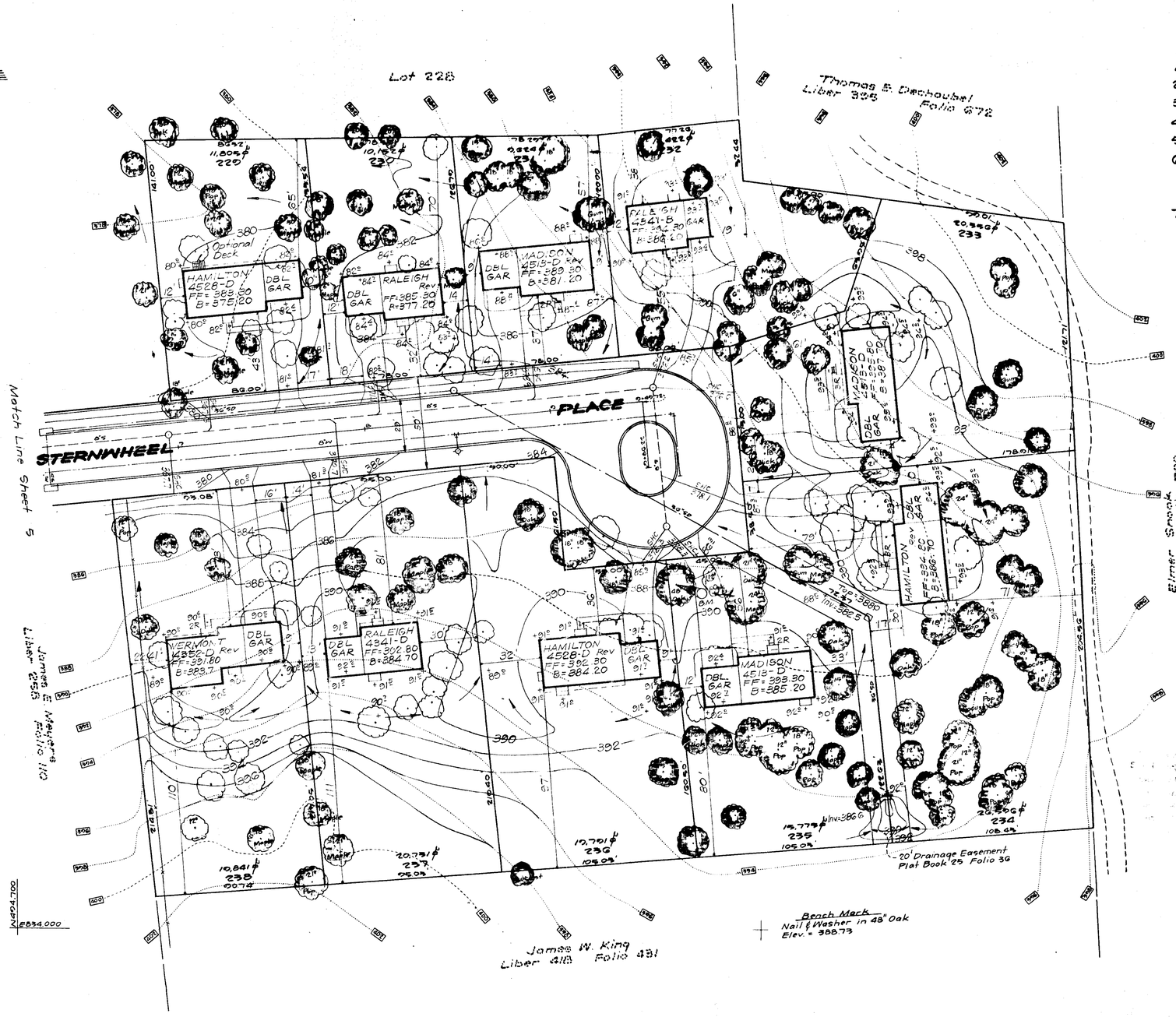

NOTE: For bearings and distances of individual lot lines, see record plat recorded in Plat Book 25 Folio 36

APPROVED: FOR PUBLIC WATER AND PUBLIC SEWERAGE SYSTEMS, HOWARD COUNTY HEALTH DEPARTMENT

COUNTY HEALTH OFFICER — DATE 10/1/74

APPROVED: HOWARD COUNTY OFFICE OF PLANNING & ZONING

PLANNING DIRECTOR — DATE 10-1-74

CHIEF DIVISION OF LAND DEVELOPMENT & TRANSPORTATION PLANNING — DATE 10/1/74

APPROVED: FOR PUBLIC WATER AND PUBLIC SEWERAGE, STORM DRAINAGE SYSTEMS AND PUBLIC ROADS HOWARD COUNTY DEPARTMENT OF PUBLIC WORKS

DIRECTOR — DATE 9/26/74

CHIEF BUREAU OF HIGHWAYS — DATE

9/18/74

10 Lots

CLARK • FINEFROCK & SACKETT
ENGINEERS • PLANNERS • SURVEYORS
11315 LOCKWOOD DRIVE • SILVER SPRING, MARYLAND 20904 • (301) 593 3400

DESIGNED W.R.M.S	DEVELOPMENT PLAN LOTS 229 THRU 238 COLUMBIA VILLAGE OF HICKORY RIDGE SECTION 1 AREA 2 5TH ELECTION DISTRICT HOWARD COUNTY, MARYLAND	SCALE 1"=30'
DRAWN R.P.R.		DRAWING 6 OF 6
CHECKED W.R.M.S		JOB NO.
DATE June, 74	FOR: RYLAND HOMES, COLUMBIA DIVISION Suite 200 V.O.M. Office Building Columbia, Maryland 21043	FILE NO. 1095-X



PLAN

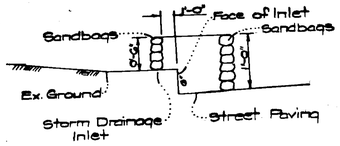

SECTION A-A

DETAIL OF SANDBAG BLOCKING OF EX. STORM DRAINAGE INLETS

No Scale

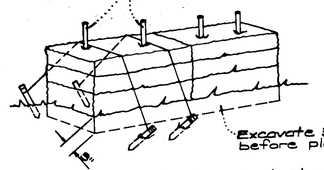

NOTE: In lieu of the use of rebars, each straw bale may be fastened to ground with pege (4 per bale and nylon twine as shown above).

TYPICAL STRAW BALE DETAIL

No Scale

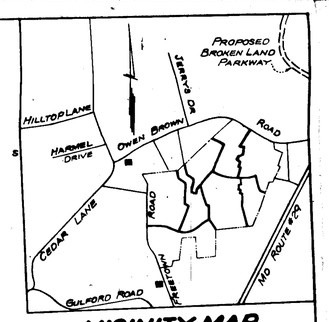

VICINITY MAP
1" = 2000'

GENERAL NOTES

1. All Sediment and Erosion Control Measures will be installed and stabilized according to this plan prior to any other grading, clearing, or disturbance of the existing surface of the site.
2. Notify the Howard Soil Conservation District at least 24 hours before starting any work.
3. All Sediment Control Practices to conform to the Standards and Specifications for Soil Erosion and Sediment Control in Urbanizing Areas and shall be adjusted to meet actual field conditions.
4. Stabilization of disturbed ground to be done as soon after construction as possible.
5. All graded areas shall be treated in accordance with the following specifications:
   a. Seed - certified 85% germination applied at the rate of 3 lbs./1000 sq. ft.; mixture - 40% Kentucky Blue, 20% Chewing Fescue, 20% Kentucky 31, and 20% Annual Rye.
   b. Fertilizer - 5-10-10 applied at the rate of 23 lbs./1000 sq. ft. and ground agricultural lime or dolomitic lime applied at the rate of 46 lbs./1000 sq. ft.
   c. Mulch - Weed free grain straw applied at the rate of 70 lbs./1000 sq. ft. Mulch shall be secured to the ground by any approved method, i.e. asphalt tacks, chemical binder, wood chips, etc.
6. All structural sediment control measures are to remain in place until permission for their removal has been obtained from the Howard Soil Conservation District, phone 465-3180 or 465-5000, ext. 328.
7. Onsite inspection and maintenance of all sediment control measures including cleanout of sediment traps and berms and proper establishment of all planned vegetative measures will be the responsibility of the Developer or his representative on the site, on a continuing day to day basis.
8. Protection of stabilized lots from sediment runoff shall be provided by the use of an approved sediment control device, i.e. stone filter berms, straw bale, etc.
9. All storm drainage inlets shall be closed with sandbags or blocked as per detail this sheet. Trapped sediment shall be removed from paved areas and placed in an appropriate location so as not to cause additional sediment problems.

Reviewed for ..... Howard ..... S.C.D.
Name
and meets Technical Requirements
Signature — Date
U.S. Soil Conservation Service

THIS DEVELOPMENT PLAN IS APPROVED FOR SOIL EROSION AND SEDIMENT CONTROL BY THE HOWARD SOIL CONSERVATION DISTRICT.

Approved ..... Date 9-23-74

APPROVED: HOWARD COUNTY OFFICE OF PLANNING & ZONING
PLANNING DIRECTOR — DATE 10-1-74
CHIEF DIVISION OF LAND DEVELOPMENT & TRANSPORTATION PLANNING — DATE 10/1/74

APPROVED: FOR PUBLIC WATER AND PUBLIC SEWERAGE STORM DRAINAGE SYSTEMS AND PUBLIC ROADS HOWARD COUNTY DEPARTMENT OF PUBLIC WORKS
DIRECTOR — DATE 9/27/74
CHIEF BUREAU OF HIGHWAYS — DATE 9/26/74

DEVELOPER'S CERTIFICATE

I certify that all development and/or construction will be done according to this plan of development and plan for Erosion and Sediment Control, and I also authorize periodic on-site inspection by the Howard Soil Conservation District or their authorized agents as are deemed necessary. Deviation from this plan will not be made unless authorized by the Howard Soil Conservation District.

9-10-74 — Date — Signature

ENGINEER'S CERTIFICATE

I Hereby certify that this plan for Erosion and Sediment Control represents a practical and workable plan based on my personal knowledge of the site conditions and that it was prepared in accordance with the requirements of the Howard Soil Conservation District.

6-11-74 — Date — G. Nelson Clark

STATE OF MARYLAND — G. NELSON CLARK — NO. 1129 — REGISTERED PROFESSIONAL ENGINEER

G.N. Nelson Clark — 6-11-74

9/18/74 — NCE

Plat Reference: Plat Book 25 Folio 33

CLARK • FINEFROCK & SACKETT
ENGINEERS • PLANNERS • SURVEYORS
11141 ROCKWOOD DRIVE • SILVER SPRING MARYLAND 20904 • (301) 593 3400

DESIGNED R.J.S.	SEDIMENT & EROSION CONTROL PLAN LOTS 71 THRU 74, 76 & 78 THRU 82
DRAWN Suzan	COLUMBIA VILLAGE OF HICKORY RIDGE SECTION 1 AREA 2 5TH ELECTION DISTRICT HOWARD COUNTY, MARYLAND
CHECKED G.N.C.	FOR: RYLAND HOMES, COLUMBIA DIVISION Suite 200 V.O.M. Office Building Columbia, Maryland 21043
DATE June, 1974	

SCALE: As Shown
DRAWING NO. 10 OF
JOB NO.
FILE NO. 1135-

10 Lots

SDP-75-02-C

Place sandbags 1' high all around ex. headwall

Place sandbags 1' high all around ex. headwall

Block ex inlet with sandbags as shown in detail sht 1.

Block ex inlet with sandbags as shown in detail sht 1.

Block ex inlet with sandbags as shown in detail sht 1.

Straw Bales

KITELINE COURT

FERRYBOAT CIRCLE

FROSTWORK ROW

MARTIN

ROAD

See Sheet 3 of 7

See Sheet 4 of 7

Optional Deck

15 Lots

APPROVED HOWARD COUNTY OFFICE OF PLANNING AND ZONING

PLANNING DIRECTOR — DATE 10-1-74

CHIEF DIVISION OF LAND DEVELOPMENT & TRANSPORTATION PLANNING — DATE 10/1/74

APPROVED FOR PUBLIC WATER AND PUBLIC SEWERAGE, STORM DRAINAGE SYSTEMS, AND PUBLIC ROADS HOWARD COUNTY DEPARTMENT OF PUBLIC WORKS

DIRECTOR — DATE 9/27/74

CHIEF BUREAU OF HIGHWAYS — DATE 9/26/74

STATE OF MARYLAND — No. 7139 REGISTERED PROFESSIONAL ENGINEER

H. Nelson Clark 6-11-74

9/18/74 JRef

CLARK • FINEFROCK & SACKETT
ENGINEERS • PLANNERS • SURVEYORS
11315 LOCKWOOD DRIVE • SILVER SPRING, MARYLAND 20904 • (301) 593-3400

DESIGNED R.J.S.	SEDIMENT & EROSION CONTROL PLAN LOTS 1-7 & 27-34 **COLUMBIA** VILLAGE OF HICKORY RIDGE SECTION 1 AREA 2 5TH ELECTION DISTRICT HOWARD COUNTY, MARYLAND	SCALE 1"=30'
DRAWN Suzan		DRAWING 2 OF 7
CHECKED G.N.C.		JOB NO.
DATE June, 1974	FOR: RYLAND HOMES, COLUMBIA DIVISION Suite 200 10AM Office Building Columbia, Maryland 21043	FILE NO. 1185-SE

SDP 75-09

APPROVED: HOWARD COUNTY OFFICE OF PLANNING & ZONING
[signature] 10-1-74
PLANNING DIRECTOR DATE
[signature] 10/1/74
CHIEF DIVISION OF LAND DEVELOPMENT & TRANSPORTATION PLANNING DATE

APPROVED: FOR PUBLIC WATER AND PUBLIC SEWERAGE STORM DRAINAGE SYSTEMS AND PUBLIC ROADS HOWARD COUNTY DEPARTMENT OF PUBLIC WORKS
DIRECTOR DATE
[signature] 9/26/74
CHIEF BUREAU OF HIGHWAYS DATE

9/18/74 [initials]

STATE OF MARYLAND — G. NELSON CLARK — NO. 7139 — REGISTERED PROFESSIONAL ENGINEER

G. Nelson Clark
6-11-74

11 Lots

CFS
CLARK • FINEFROCK & SACKETT
ENGINEERS • PLANNERS • SURVEYORS
11315 LOCKWOOD DRIVE • SILVER SPRING, MARYLAND 20904 • (301) 593-3400

DESIGNED R.J.S.	SEDIMENT & EROSION CONTROL PLAN LOTS 16-26 **COLUMBIA**	SCALE 1"=30'
DRAWN Suzan	VILLAGE OF HICKORY RIDGE SECTION 1 AREA 2	DRAWING 3 Of 7
CHECKED G.N.C.	5TH ELECTION DISTRICT HOWARD COUNTY, MARYLAND	JOB NO.
DATE June, 1974	FOR: RYLAND HOMES, COLUMBIA DIVISION Suite 200 V.O.M. Office Building Columbia, Maryland 21043	FILE NO. 1135-SE

SDP 75-02

See Sheet 2 of 7

APPROVED: HOWARD COUNTY OFFICE OF PLANNING & ZONING
[signature] — PLANNING DIRECTOR — 10-1-74 — DATE
[signature] — CHIEF DIVISION OF LAND DEVELOPMENT & TRANSPORTATION PLANNING — 10/1/74 — DATE
APPROVED: FOR PUBLIC WATER AND PUBLIC SEWERAGE, STORM DRAINAGE SYSTEMS AND PUBLIC ROADS HOWARD COUNTY DEPARTMENT OF PUBLIC WORKS
[signature] — DIRECTOR — 9/27/74 — DATE
[signature] — CHIEF BUREAU OF HIGHWAYS — 9/26/74 — DATE

STATE OF MARYLAND — G. NELSON CLARK — NO. 7136 — REGISTERED PROFESSIONAL ENGINEER

[signature] 6-11-74

8 Lots

9/18/74 [signature]

CLARK • FINEFROCK & SACKETT
ENGINEERS • PLANNERS • SURVEYORS
11315 LOCKWOOD DRIVE • SILVER SPRING, MARYLAND 20904 • (301) 593 3400

DESIGNED R.J.S.	SEDIMENT & EROSION CONTROL PLAN LOTS 8-15	SCALE 1"=30'
DRAWN Suzan	**COLUMBIA** VILLAGE OF HICKORY RIDGE SECTION 1 AREA 2	DRAWING 4 of 7
CHECKED G.N.C.	5TH ELECTION DISTRICT HOWARD COUNTY, MARYLAND	JOB NO.
DATE June, 1974	FOR: RYLAND HOMES, COLUMBIA DIVISION Suite 200 V.O.M. Office Building Columbia, Maryland 21043	FILE NO. 1135-8E

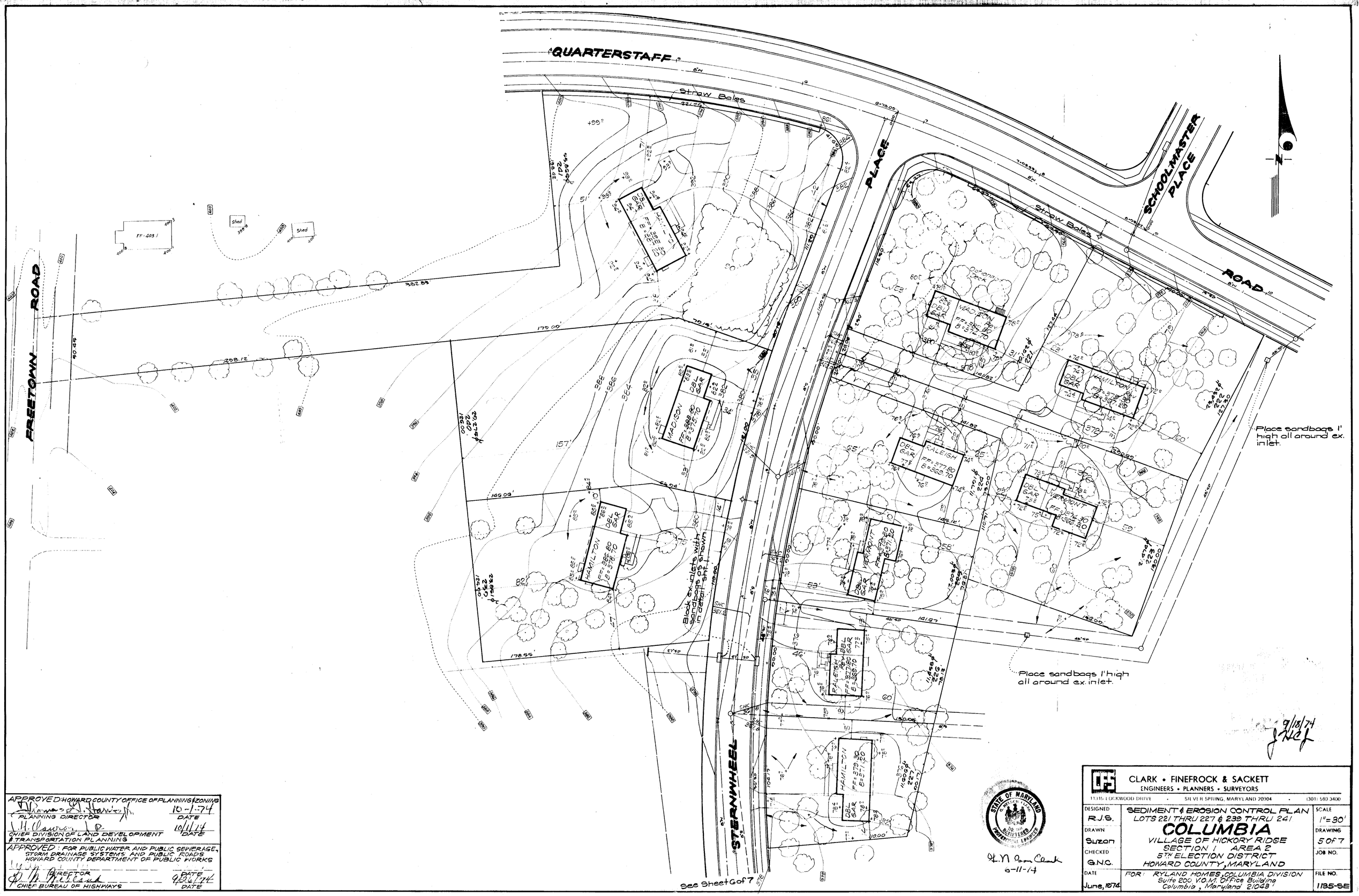

APPROVED: HOWARD COUNTY OFFICE OF PLANNING & ZONING

PLANNING DIRECTOR — DATE 10-1-74

CHIEF DIVISION OF LAND DEVELOPMENT & TRANSPORTATION PLANNING — DATE 10/1/74

APPROVED: FOR PUBLIC WATER AND PUBLIC SEWERAGE, STORM DRAINAGE SYSTEMS AND PUBLIC ROADS HOWARD COUNTY DEPARTMENT OF PUBLIC WORKS

DIRECTOR — DATE

CHIEF BUREAU OF HIGHWAYS — DATE 9/26/74

STATE OF MARYLAND — G. NELSON CLARK — REGISTERED PROFESSIONAL ENGINEER

G. N. Clark 6-11-74

CLARK • FINEFROCK & SACKETT
ENGINEERS • PLANNERS • SURVEYORS
11315 LOCKWOOD DRIVE • SILVER SPRING, MARYLAND 20904 • (301) 593 3400

DESIGNED R.J.S.	SEDIMENT & EROSION CONTROL PLAN LOTS 221 THRU 227 & 239 THRU 241	SCALE 1"=30'
DRAWN Suzan	**COLUMBIA** VILLAGE OF HICKORY RIDGE SECTION 1 AREA 2 5TH ELECTION DISTRICT HOWARD COUNTY, MARYLAND	DRAWING 5 of 7
CHECKED G.N.C.		JOB NO.
DATE June, 1974	FOR: RYLAND HOMES, COLUMBIA DIVISION Suite 200 V.O.M. Office Building Columbia, Maryland 21043	FILE NO. 1135-SE

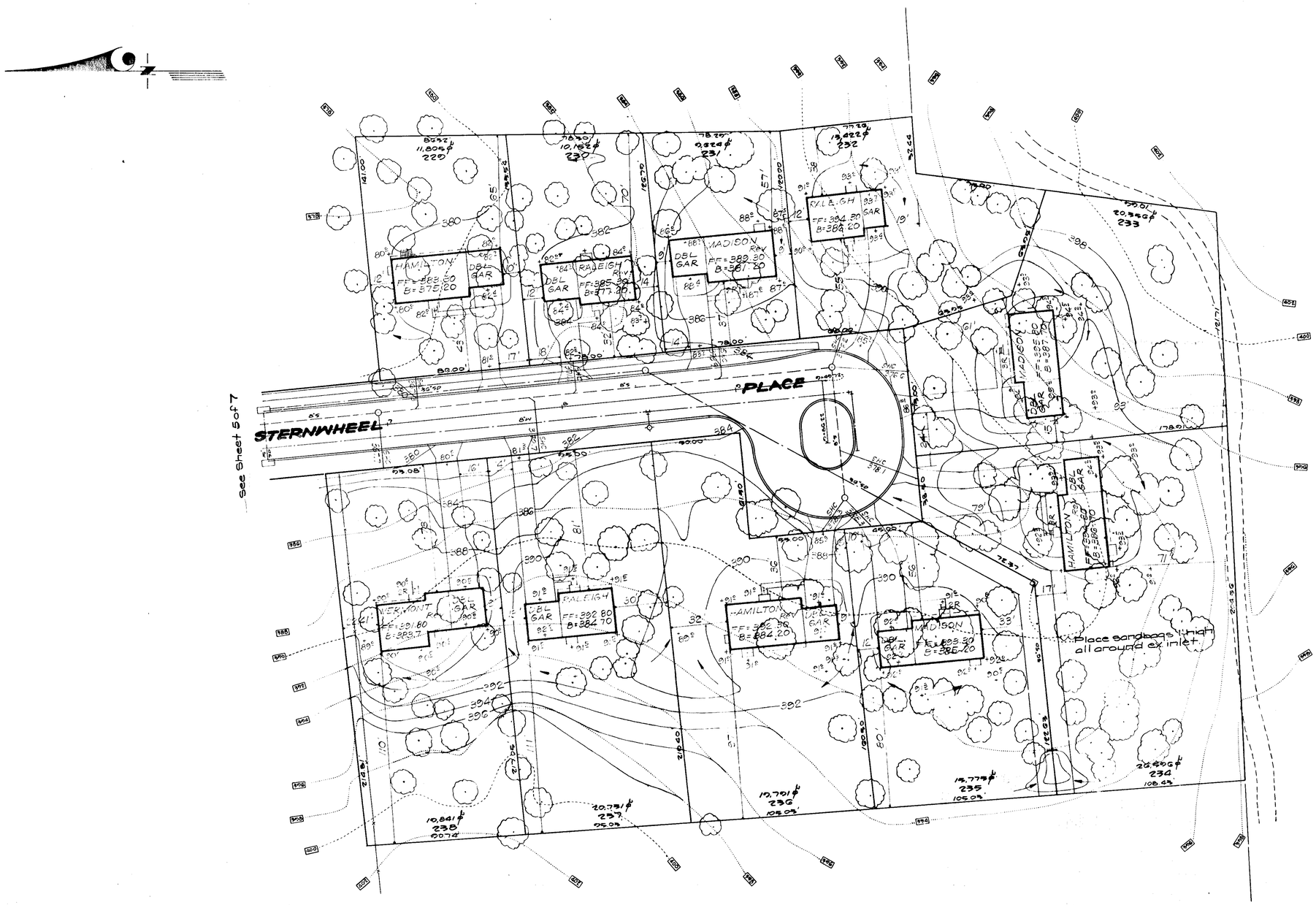

9/18/74

APPROVED: HOWARD COUNTY OFFICE OF PLANNING & ZONING

PLANNING DIRECTOR — DATE 10-1-74

CHIEF DIVISION OF LAND DEVELOPMENT & TRANSPORTATION PLANNING — DATE 10/1/74

APPROVED: FOR PUBLIC WATER AND PUBLIC SEWERAGE, STORM DRAINAGE SYSTEMS AND PUBLIC ROADS HOWARD COUNTY DEPARTMENT OF PUBLIC WORKS

DIRECTOR — DATE

CHIEF BUREAU OF HIGHWAYS — DATE 9/26/74

STATE OF MARYLAND — G. NELSON CLARK — REGISTERED PROFESSIONAL ENGINEER

R. Nelson Clark
6-11-74

10 Lots

CLARK • FINEFROCK & SACKETT
ENGINEERS • PLANNERS • SURVEYORS
11315 LOCKWOOD DRIVE • SILVER SPRING, MARYLAND 20904 • (301) 593-3400

DESIGNED R.J.S.	SEDIMENT & EROSION CONTROL PLAN LOTS 229 THRU 238 **COLUMBIA** VILLAGE OF HICKORY RIDGE SECTION 1 AREA 2 5TH ELECTION DISTRICT HOWARD COUNTY, MARYLAND	SCALE 1"=30'
DRAWN Suzan		DRAWING 6 OF 7
CHECKED G.N.C.		JOB NO.
DATE June, 1974	FOR: RYLAND HOMES, COLUMBIA DIVISION Suite 200 V.O.M. Office Building Columbia, Maryland 21043	FILE NO. 1135-SE

APPROVED
DIVISION OF LAND DEVELOPMENT
AND TRANSPORTATION PLANNING
HOWARD COUNTY, MARYLAND
DATE 9/18/74
J.H.C.

Note: Lots included in this submission are outlined above.

APPROVED: HOWARD COUNTY OFFICE OF PLANNING & ZONING	
PLANNING DIRECTOR	10-1-74 DATE
CHIEF DIVISION OF LAND DEVELOPMENT & TRANSPORTATION PLANNING	10/1/74 DATE
APPROVED: FOR PUBLIC WATER AND PUBLIC SEWERAGE, STORM DRAINAGE SYSTEMS AND PUBLIC ROADS HOWARD COUNTY DEPARTMENT OF PUBLIC WORKS	
DIRECTOR	9/27/74 DATE
CHIEF BUREAU OF HIGHWAYS	9/26/74 DATE

STATE OF MARYLAND — G. NELSON CLARK — NO. 2139 — REGISTERED PROFESSIONAL ENGINEER

G. Nelson Clark
8-22-74

CLARK • FINEFROCK & SACKETT
ENGINEERS • PLANNERS • SURVEYORS
11315 LOCKWOOD DRIVE • SILVER SPRING, MARYLAND 20904 • (301) 593-3400

DESIGNED R.J.S.	SEDIMENT & EROSION CONTROL PLAN COMPOSITE	SCALE 1" = 200'
DRAWN Suzan	**COLUMBIA** VILLAGE OF HICKORY RIDGE SECTION 1 AREA 2	DRAWING 7 of 7
CHECKED G.N.C.	5TH ELECTION DISTRICT HOWARD COUNTY, MARYLAND	JOB NO.
DATE Aug., 1974	FOR: RYLAND HOMES, COLUMBIA DIVISION Suite 800 V.O.M. Office Building Columbia, Maryland 21043	FILE NO. 1135-SE

SDP-75-0…