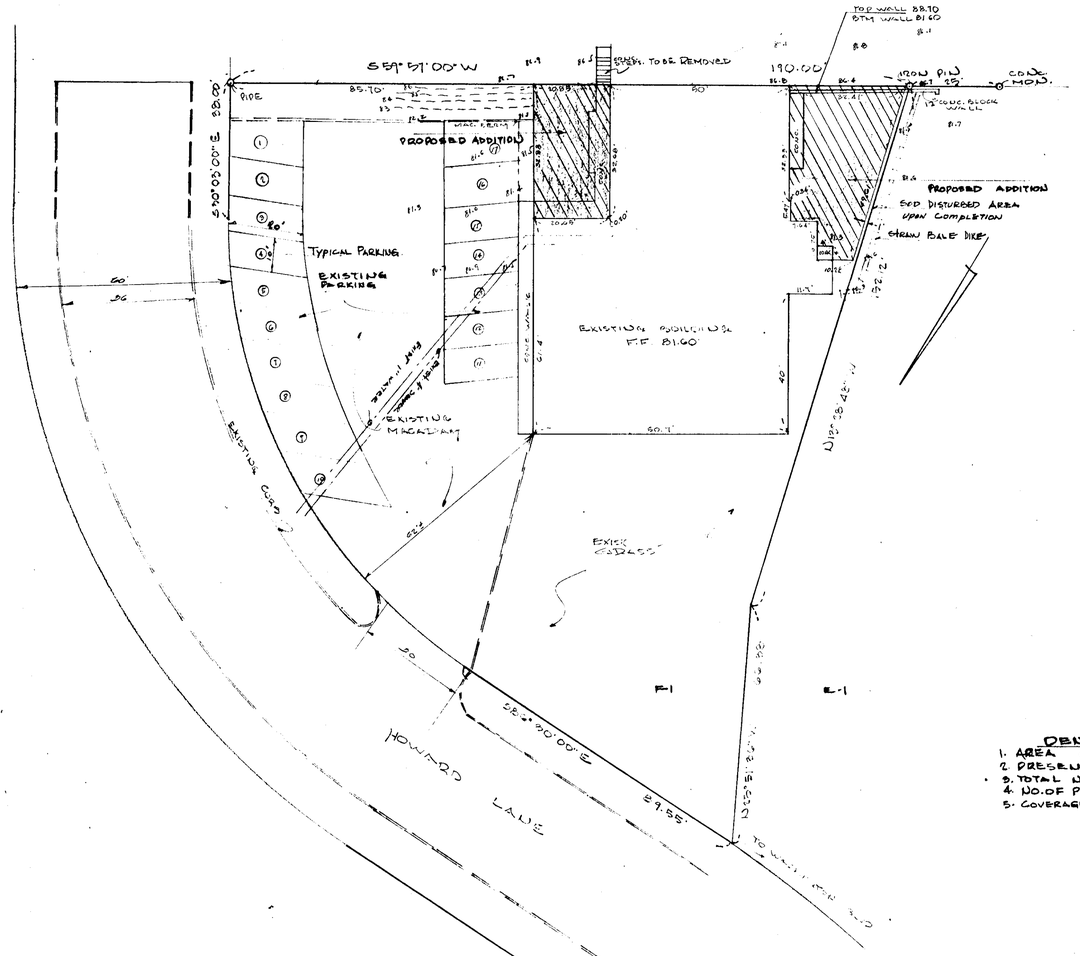

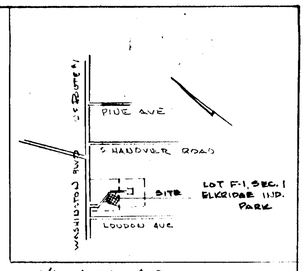

VICINITY MAP 1" = 1200'

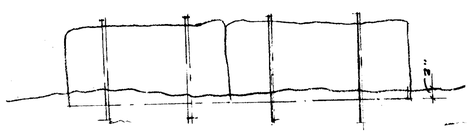

TYPICAL STRAW BALE DIKE DETAIL

DENSITY CALCULATIONS

1. AREA OF PARCEL 0.607 AC±
2. PRESENT ZONING M-1
3. TOTAL NO. OF EMPLOYEES - 30
4. NO. OF PARKING SPACES - 17
5. COVERAGE - 55% (NO. MAX. COVERAGE REQ.)

OWNER:
HOWARD F. & GENEVIEVE A. RINK
6339 HOWARD LA.
ELKRIDGE, MARYLAND
21227

APPROVED
DIVISION OF LAND DEVELOPMENT
AND TRANSPORTATION PLANNING
HOWARD COUNTY, MARYLAND
DATE 11/2/73

SITE PLAN
PROPOSED ADDITIONS
TAX MAP 38 LOT "F-1" DESUB. SEC. 1
ELKRIDGE INDUSTRIAL PARK
PLAT BOOK 24-6
5TH. EL. DIST. HOWARD CO., MD.
SCALE 1" = 20' OCT. 3, 1973
REV NOV. 1, 1973 STRAW BALE DETAIL

STATE OF MARYLAND
WALTER PARK
REGISTERED
LAND SURVEYOR

HUDKINS ASSOCIATES
ENGINEERS · SURVEYORS
231 JOSEPH SQUARE
COLUMBIA, MD 21044

ENGINEER

"I CERTIFY THAT THIS PLAN FOR EROSION AND SEDIMENT CONTROL REPRESENTS A PRACTICAL AND WORKABLE PLAN ON MY PERSONAL KNOWLEDGE OF THE SITE CONDITIONS AND THAT IT WAS PREPARED IN ACCORDANCE WITH THE REQUIREMENTS OF THE HOWARD SOIL CONSERVATION DISTRICT."

Walter Park 10/3/73
SIGNATURE OF ENGINEER DATE

DEVELOPER

"I CERTIFY THAT ALL DEVELOPMENT AND/OR CONSTRUCTION WILL BE DONE ACCORDING TO THIS PLAN OF DEVELOPMENT AND PLAN FOR EROSION AND SEDIMENT CONTROL, AND I ALSO AUTHORIZE PERIODIC ON-SITE INSPECTION BY THE HOWARD SOIL CONSERVATION DISTRICT OR THEIR AUTHORIZED AGENTS, AS ARE DEEMED NECESSARY." DEVIATION FROM THIS PLAN WILL NOT BE MADE UNLESS AUTHORIZED BY THE HOWARD SOIL CONSERVATION DISTRICT.

Howard F. Rink 10-9-1973
SIGNATURE OF DEVELOPER · DATE

REVIEWED FOR Howard S.C.D AND MEETS
NAME
TECHNICAL REQUIREMENTS [signature] DATE 11-8-73
SIGNATURE
U.S. SOIL CONSERVATION SERVICE

THIS DEVELOPEMENT PLAN IS APPROVED FOR SOIL EROSION AND SEDIMENT CONTROL BY THE HOWARD SOIL CONSERVATION DISTRICT

APPROVED [signature] DATE 11-8-73
HOWARD SOIL CONSERVATION DISTRICT

APPROVED: FOR PUBLIC WATER AND PUBLIC SEWERAGE SYSTEMS, HOWARD COUNTY HEALTH DEPARTMENT
[signature] 11/25/73
COUNTY HEALTH OFFICER DATE

APPROVED: HOWARD COUNTY OFFICE OF PLANNING & ZONING
[signature] 11-29-73
PLANNING DIRECTOR DATE
[signature] 11/29/73
CHIEF, DIVISION OF LAND DEVELOPMENT AND TRANSPORTATION PLANNING DATE

APPROVED: FOR PUBLIC WATER, PUBLIC SEWERAGE AND STORM DRAINAGE SYSTEMS AND ROADS
HOWARD COUNTY DEPARTMENT OF PUBLIC WORKS
[signature] 11/1/73
DIRECTOR DATE
[signature] 11-1-73
CHIEF, BUREAU OF HIGHWAYS DATE

OWNER AND DEVELOPER
HOWARD F. & GENEVIEVE A. RINK

SDP 74-37