

APPROVED FOR PRIVATE WATER AND PRIVATE SEWERAGE SYSTEMS.

HOWARD COUNTY HEALTH DEPARTMENT

W. B. Lazarus, M.D. 10/29/73  
COUNTY HEALTH OFFICER DATE

APPROVED: HOWARD COUNTY OFFICE OF PLANNING AND ZONING

James D. Harris, Jr. 10-30-73  
PLANNING DIRECTOR DATE

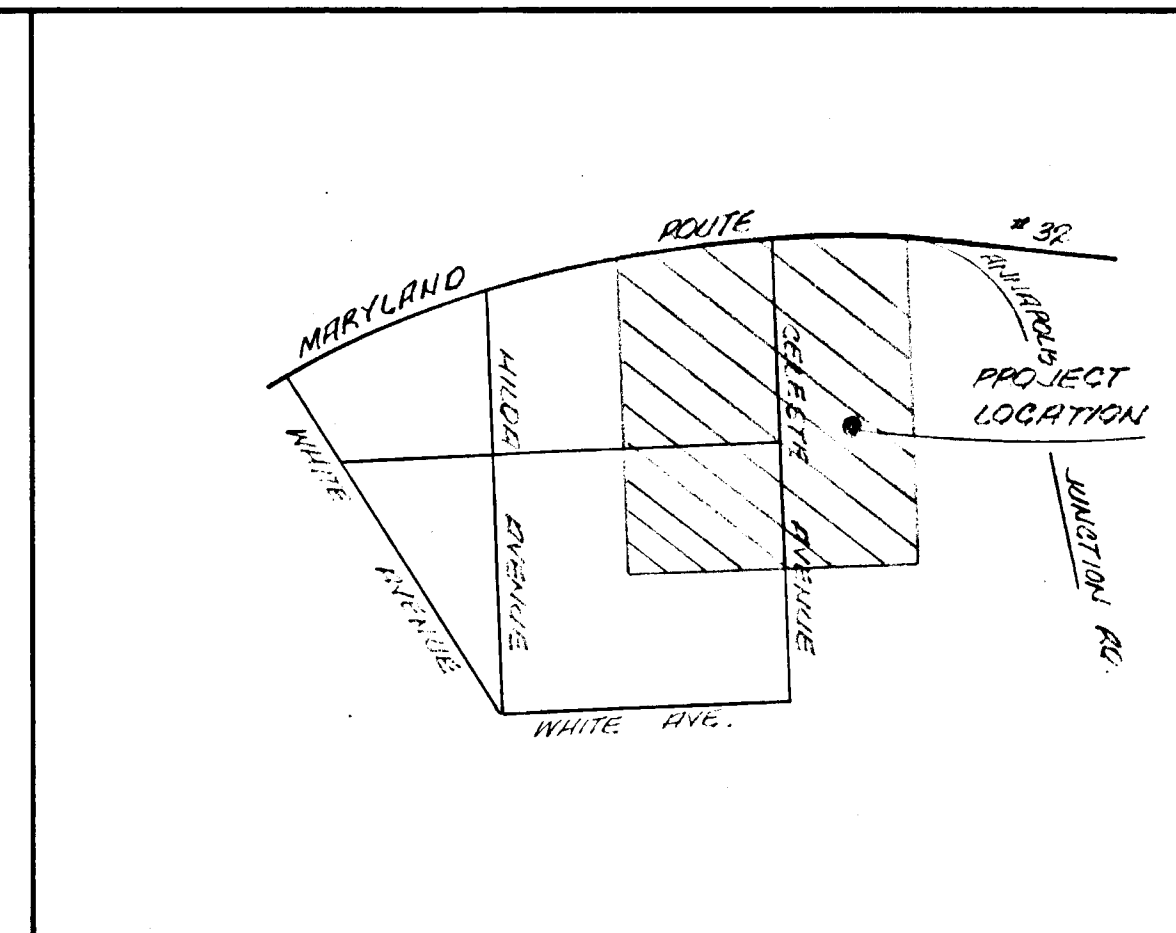
K. J. ... 10/30/73  
CHIEF, DIVISION OF LAND DEVELOPMENT AND TRANSPORTATION PLANNING

APPROVED FOR PRIVATE WATER AND PRIVATE SEWERAGE AND STORM DRAINAGE SYSTEMS AND ROUTES.

William G. Altman 10/16/73  
DIRECTOR DATE

J. H. ... 10/15/73  
CHIEF, BUREAU OF HIGHWAYS DATE

APPROVED  
DIVISION OF LAND DEVELOPMENT AND TRANSPORTATION PLANNING  
HOWARD COUNTY, MARYLAND  
DATE 10/2/73



VICINITY MAP  
NO SCALE

SEDIMENT CONTROL NOTES

1. THE HOWARD SOIL CONSERVATION DISTRICT AND THE BUREAU OF LICENSE, INSPECTION, & PERMITS WILL BE GIVEN 24 HOURS NOTICE PRIOR TO ANY WORKING.
2. ALL SEDIMENT CONTROL STRUCTURES SHOWN ON THIS PLAN, UNLESS OTHERWISE SPECIFIED, WILL BE INSTALLED AND STABILIZED IN ACCORDANCE WITH NOTE #9 PRIOR TO ANY OTHER WORKING OF THE SITE EXCEPT NEARBY TO THIS SITE.
3. AS SOON AS EROSION GRADING IS COMPLETED, THE AREA TO BE PAVED WILL BE STABILIZED WITH BRUSH MATTERING.
4. ALL CUT AND FILL SLOPES WILL BE AT MAXIMUM OF 3:1.
5. FOLLOWING THE STABILIZATION OF ALL AREAS, IMPALE THE AREA OF THE SEDIMENT CONTROL MEASURES WILL BE GRADED TO THE FINISH GRADIES MAINTAINED AND STABILIZED IMMEDIATELY.
6. ELEVATIONS MARKED THE (X) ARE FINISHED GRADIES.
7. IN THE EVENT OF EXCESS MATERIAL, THE WASTE WILL BE STOCKPILED WITH A MINIMUM 2:1 SLOPE IN AREAS WHICH HAVE BEEN CLEARED ON THE SITE. STOCKPILED MATERIAL WILL BE STABILIZED IN ACCORDANCE WITH NOTE #9.
8. SEDIMENT CONTROL MEASURES WILL NOT BE REMOVED UNTIL APPROVED IS OBTAINED FROM THE H.S.C.D.
9. TEMPORARY STABILIZATION:  
APPLY: 2000 LBS./ACRE OF 50 LBS./1000 # OF POLYMERIC COLOMATIC LIMESTONE.  
500 LBS./ACRE OF 110 LBS./1000 # OF 5-5-5 FERTILIZER.  
(PLANT TO PREGRADES @ 40 LBS./ACRE)
10. PERMANENT STABILIZATION:  
APPLY: 2000 LBS./ACRE OF POLYMERIC COLOMATIC LIMESTONE.  
100 LBS./ACRE OF 0-10-10 SUPER PHOSPHATE.  
1000 LBS./ACRE OF 0-10-10 FERTILIZER.  
DEED: 25 LBS./ACRE OF KENTUCKY 31 TALL FESCUE  
40 LBS./ACRE OF KENTUCKY BLUE GRASS  
25 LBS./ACRE OF ANNUAL RYE GRASS.  
NOTE: SEEDING MAY BE DONE BETWEEN MARCH 1ST - MAY 1ST OR AUGUST 1ST - OCT 1ST ONLY.  
MULCH: 2 TONS/ACRE OF UNWEEDENED WHOLE STRAIN, THE MULCH COMB WITH 400 GAL./ACRE OF LIQUID UREAN.

DEVELOPER'S CERTIFICATION:

I CERTIFY THAT ALL THE DEVELOPMENT AND/OR CONSTRUCTION WILL BE DONE ACCORDING TO THIS PLAN OF DEVELOPMENT AND PLAN FOR EROSION AND SEDIMENT CONTROL, AND I ALSO AUTHORIZE WORKING ON SITE INSPECTION BY THE HOWARD SOIL CONSERVATION DISTRICT OR THEIR AUTHORIZED AGENTS, AS ARE DEEMED NECESSARY. CERTIFICATION FROM THIS PLAN WILL NOT BE MADE UNLESS AUTHORIZED BY THE HOWARD SOIL CONSERVATION DISTRICT.

Louis Basso 4/17/73

ENGINEER'S CERTIFICATION:

I CERTIFY THAT THIS PLAN FOR EROSION & SEDIMENT CONTROL REPRESENTS A PROPORTIONAL AND WORKABLE PLAN BASED ON MY PERSONAL KNOWLEDGE OF THE SITE CONDITIONS AND THAT IT WAS PREPARED IN ACCORDANCE WITH THE REQUIREMENTS OF THE H.S.C.D.

Philip S. ... 4/17/73

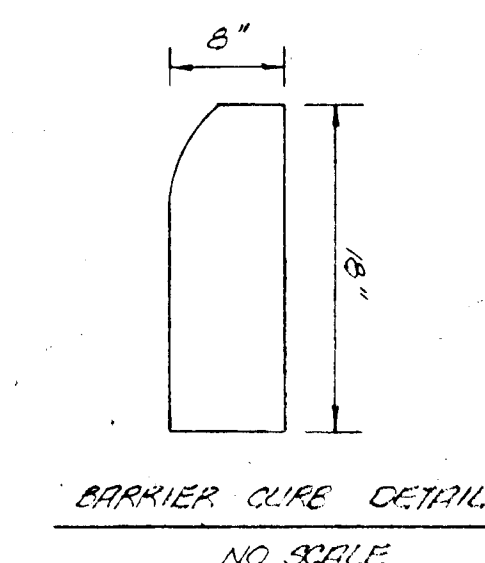
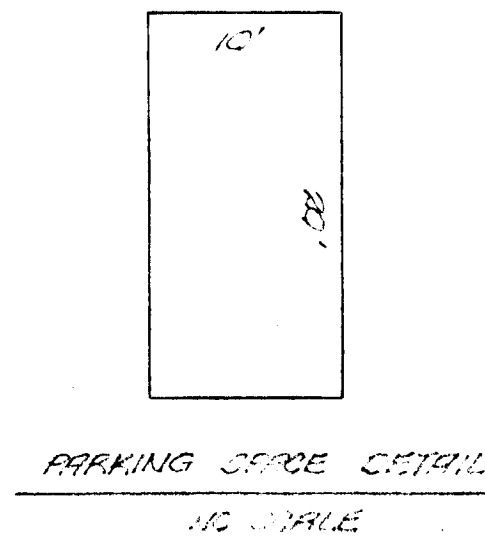
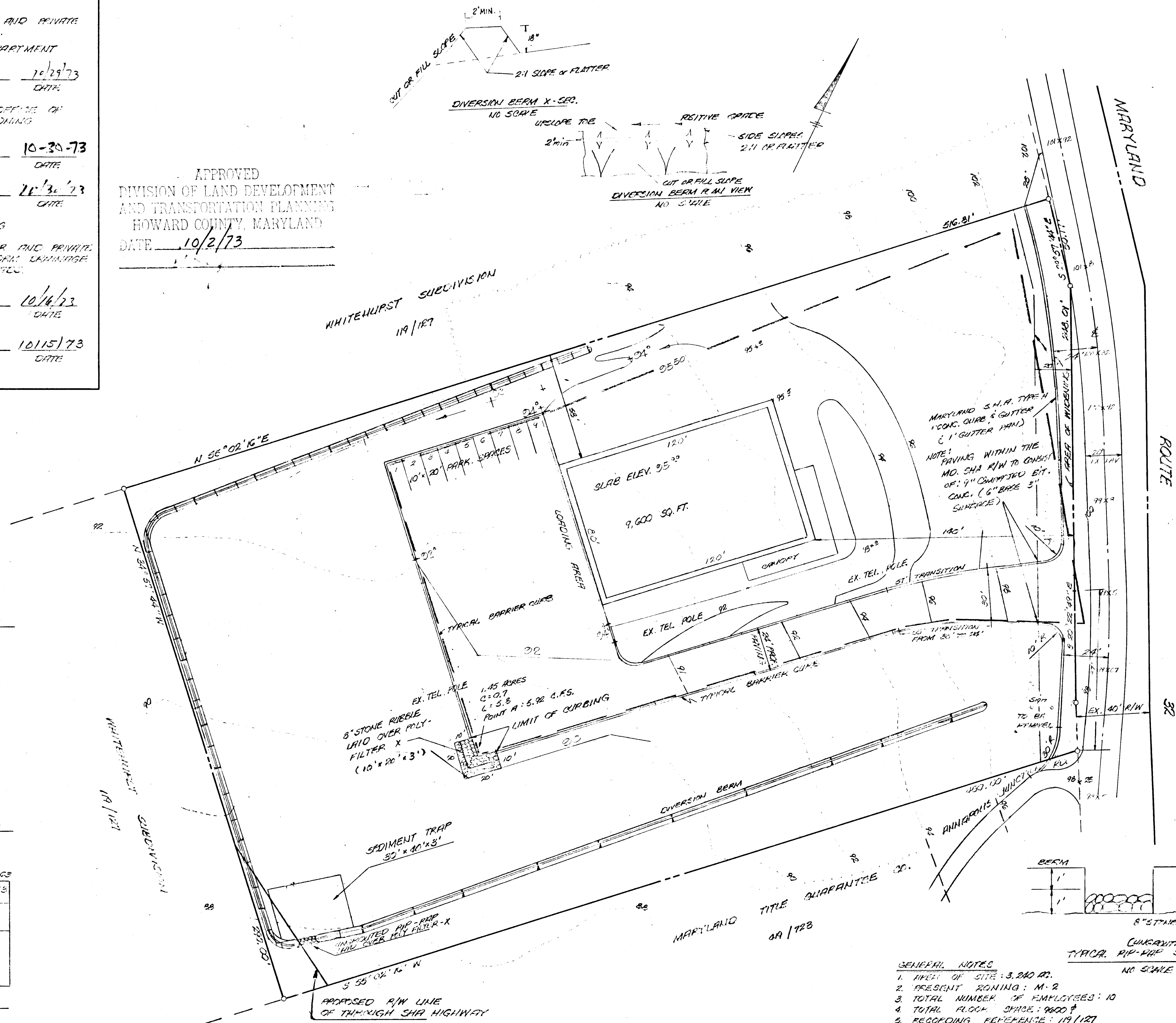
REVIEWED FOR HOWARD S.C.D., AND MEETS TECHNICAL REQUIREMENTS

James D. Harris, Jr. 10-23-73  
U.S. SOIL CONSERVATION SERVICE DATE

THIS DEVELOPMENT PLAN IS APPROVED FOR SOIL EROSION AND SEDIMENT CONTROL BY THE H.S.C.D.

APPROVED: Robert W. ... DATE: 10-23-73  
HOWARD S.C.D.

TITLE	SITE DEVELOPMENT PLAN			ENGINEERING PLANNING SURVEYING BY
PROJECT	(STEPHENSON EQUIPMENT COMPANY) WHITEHURST SUBDIVISION			BOENDER ASSOCIATES INC.
LOCATION	WHITEHURST SUBDIVISION 6TH ELECTION DISTRICT - HOWARD COUNTY, MD			E. LIGOTT CITY, MD 21043 SALISBURY, MD 21801 301-465-7777
DATE:	12-8-72	DES. BY:	T.K.S.	DRAWN BY:
SCALE:	1" = 30'	JOB NO.:	72156	DRWG. NO.:

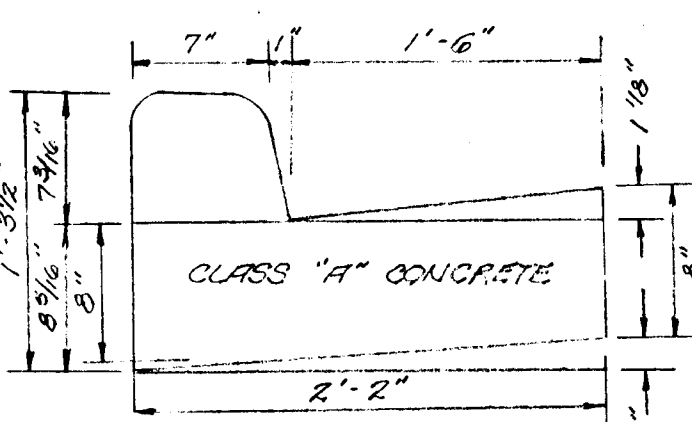


DRAWING C-5 PAGES 3

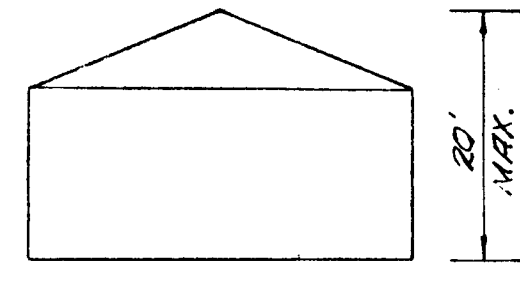
1 1/2" BITUM. CONC. SANDS
5" BITUM. CONC. BINDER SAND C-2
6" CRUSHER RUN BASE

PAVING SPECIFICATION  
NO SCALE

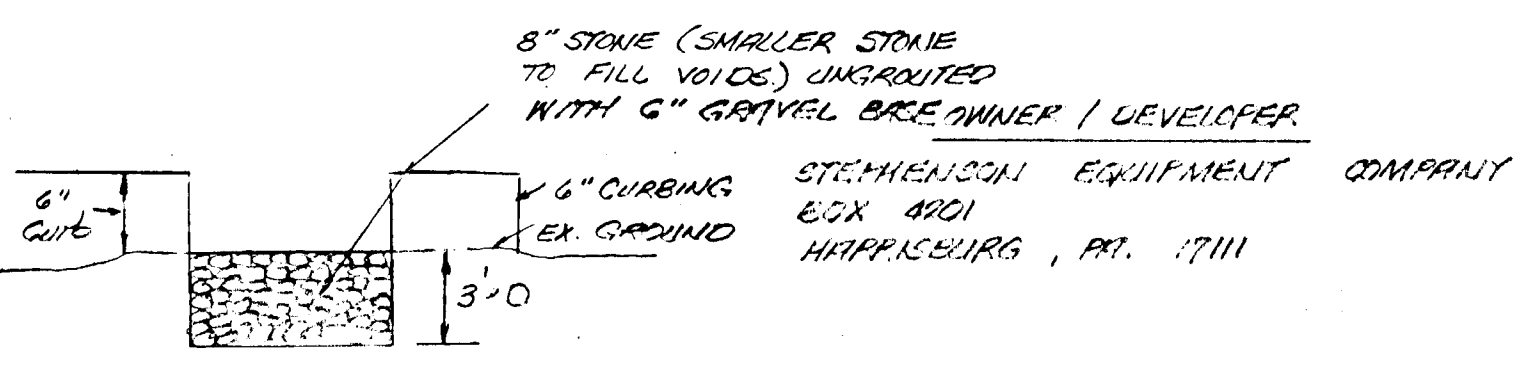
1. BASE WILL BE PRIMED IN ACCORDANCE WITH C-30-3 AS PROVIDED IN THE HOWARD COUNTY ROAD CONSTRUCTION CODE AND STANDARD SPECIFICATIONS.
2. TRUCK MAT IS TO BE IN ACCORDANCE WITH C-31-4 AS PROVIDED IN THE HOWARD COUNTY ROAD CONSTRUCTION CODE AND STANDARD SPECIFICATIONS.
3. TO BE CONSTRUCTED IN ACCORDANCE WITH THE HOWARD COUNTY ROAD CONSTRUCTION CODE AND STANDARD SPECIFICATIONS.



COMBINATION CURB & GUTTER  
NO SCALE



BUILDING PROFILE  
NO SCALE



STORM DRAIN RETENTION DETAIL

GENERAL NOTES

1. AREA OF SITE: 3,240 SQ. FT.
2. PRESENT ZONING: M-2
3. TOTAL NUMBER OF EMPLOYEES: 10
4. TOTAL FLOOR SPACE: 9600 #
5. RECORDING REFERENCE: 119/127
6. TAX MAP NO. 48
7. PARCEL NO. 31

8" STONE (SMALLER STONE TO FILL VOID) UNGRADED WITH 6" GRAVEL BREAKDOWN / DEVELOPER  
STEPHENSON EQUIPMENT COMPANY  
HARRISBURG, PA. 17111