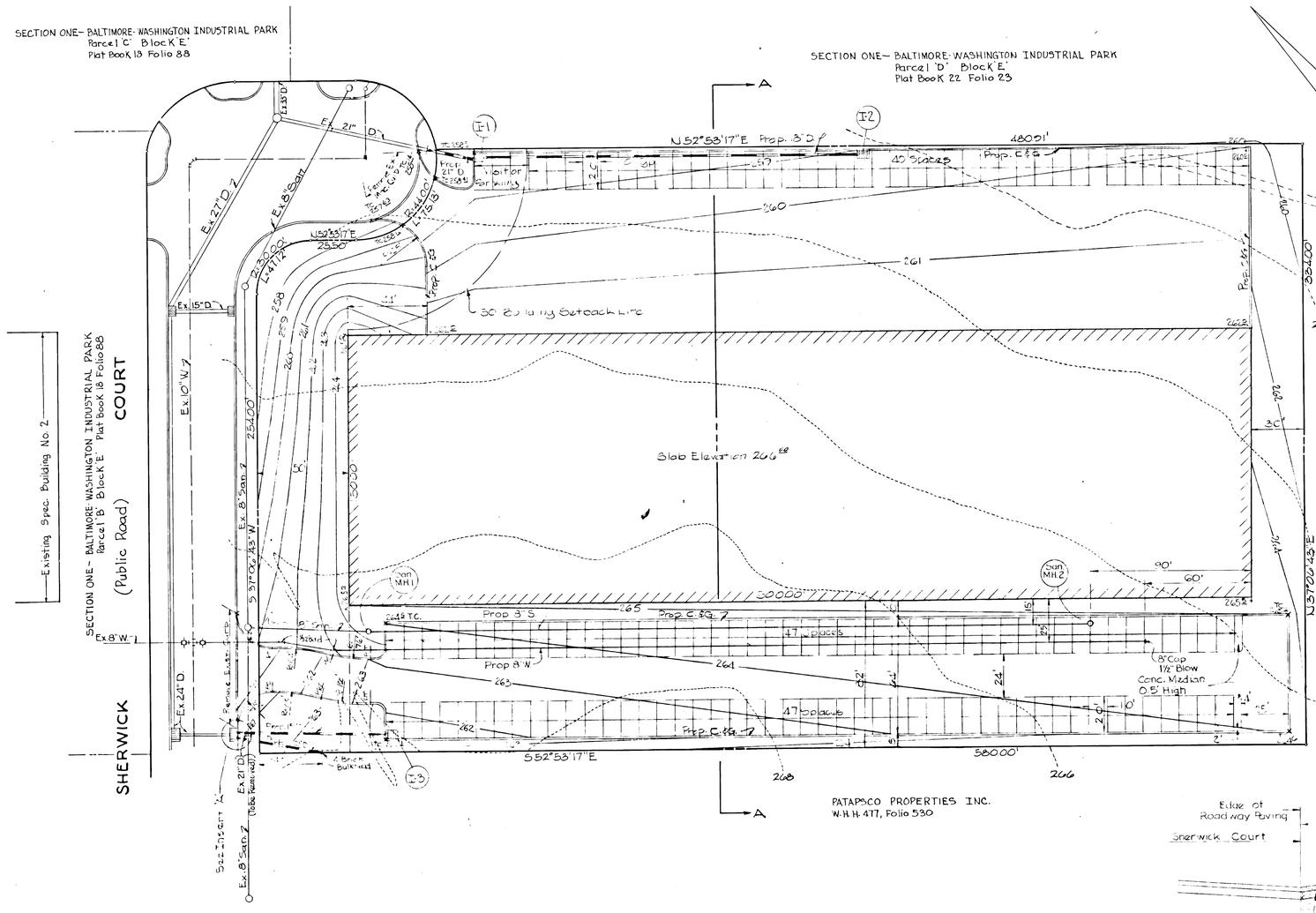

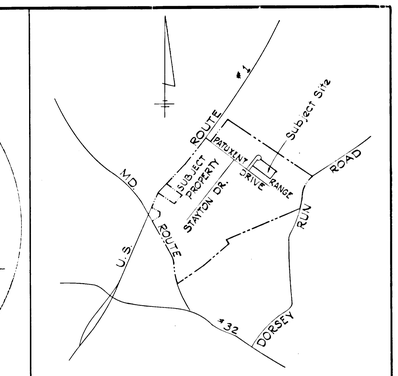

LOCATION MAP
SCALE: 1" = 2000'

GENERAL NOTES

1) All Disturbed Areas to be Seeded in Conjunction With Howard County Soil Conservation Service And Howard County Planning Commission.

2) No Fences, Walls or Signs.

3) Typical Paving Section:

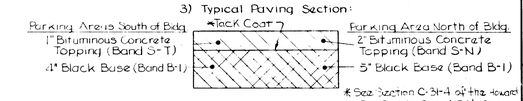

* See Section C-3.1-4 of the Howard Co. Rd. Constr. Code & Std. Specs.

4) Legend:
---- 260 ------- Existing Grades
—— 260 —— Proposed Grades

5) All Curbs to be Howard Co. Standard 'T' Combination C&G.

STRUCTURE SCHEDULE					
NUMBER	TYPE	HOWARD CO. STD DETAIL	TOP ELEV.	INV. IN	INV. OUT
I-1	'S' Comb.	D-99, Page 154	253.50	251.32	251.07
I-2	'S' Comb.	D-99, Page 154	259.60	——	251.00
I-3	'S' Comb.	D-99, Page 154	262.10	——	258.61
Sa. MH 1	Standard	D-103, Page 158	262.25	251.0[illegible]	251.[illegible]
San MH 2	Standard	D-103, Page 158	263.47	——	259.0[illegible]

APPROVED: FOR PUBLIC WATER AND PUBLIC SEWERAGE SYSTEMS, HOWARD COUNTY HEALTH DEPARTMENT
COUNTY HEALTH OFFICER — DATE

APPROVED: HOWARD COUNTY OFFICE OF PLANNING AND ZONING
DIRECTOR — DATE
CHIEF, DIVISION OF LAND DEVELOPMENT AND TRANSPORTATION PLANNING — DATE

APPROVED: FOR PUBLIC WATER, PUBLIC SEWERAGE, AND STORM DRAINAGE SYSTEMS AND ROADS
HOWARD COUNTY DEPARTMENT OF PUBLIC WORKS
DIRECTOR — DATE
CHIEF, BUREAU OF HIGHWAYS — DATE

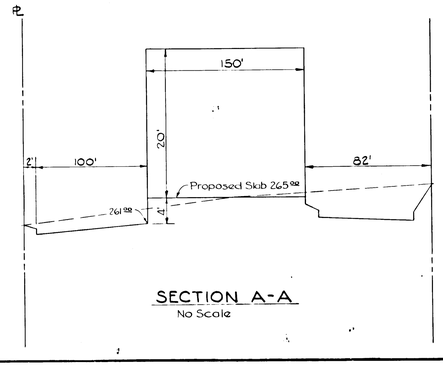

SECTION A-A
No Scale

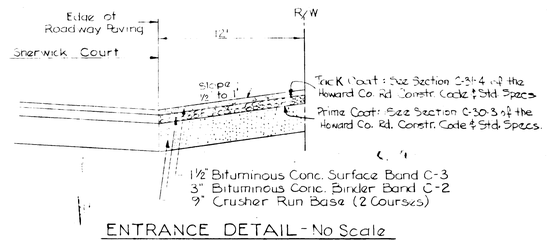

ENTRANCE DETAIL - No Scale

SITE DATA

1) Total Area of Tract ---------- 4.34 Ac.±
2) Existing Zoning ---------- M-2
3) Total Floor Area ---------- 75,000 Ft²
4) Tax Map No. ---------- 48
5) Total Parking Spaces Provided ---------- 137
   a. Customer & Visitor Parking ---------- 3
   b. Employee Parking @ 2 Employees/Space ---- 134
   c. Maximun No. of Employes Allowed ---------- 268
6) Total Sales Area ---------- None @ Present
7) Proposed Use of Building ------ Warehouse

Charles E. Fisk 6/20/72
Reg. No. 5048 Date

APPROVED
DIVISION OF LAND DEVELOPMENT AND TRANSPORTATION PLANNING
HOWARD COUNTY, MARYLAND
DATE ---

SITE PLAN
SPEC. BLDG #5
PARCEL E BLOCK E
BALTIMORE-WASHINGTON INDUSTRIAL PARK

HOWARD CO., MD.
SCALE: 1" = 30'

ELECTION DIST. #6
DATE: APRIL 17, 1972

OWNER & DEVELOPER
PATAPSCO PROPERTIES INC.
501 ST. PAUL STREET
BALTIMORE, MARYLAND 21202

GEORGE WILLIAM STEPHENS, JR. AND ASSOCIATES, INC.
ENGINEERS
303 ALLEGHENY AVE.
TOWSON 4, MARYLAND

SDP-72-137