
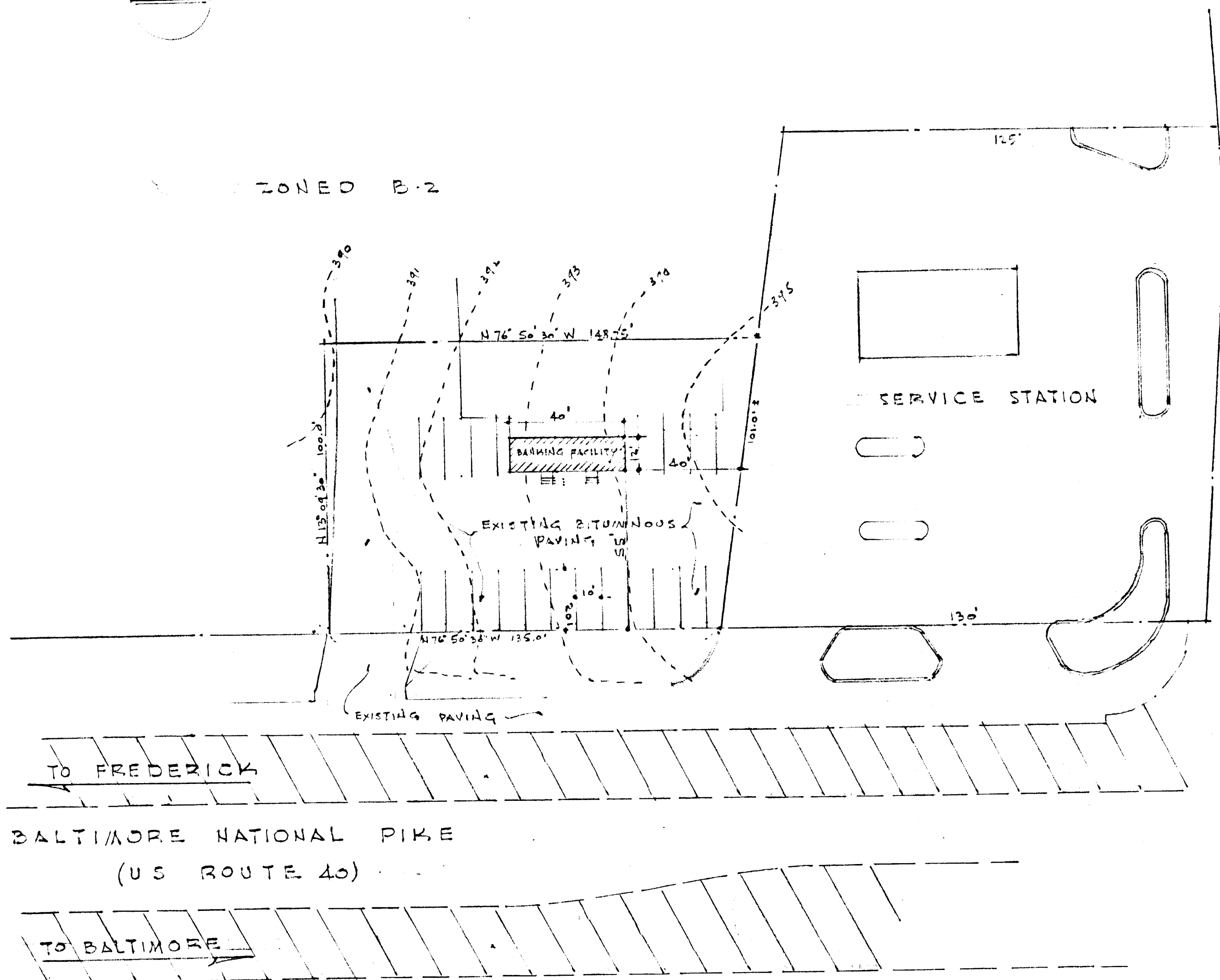
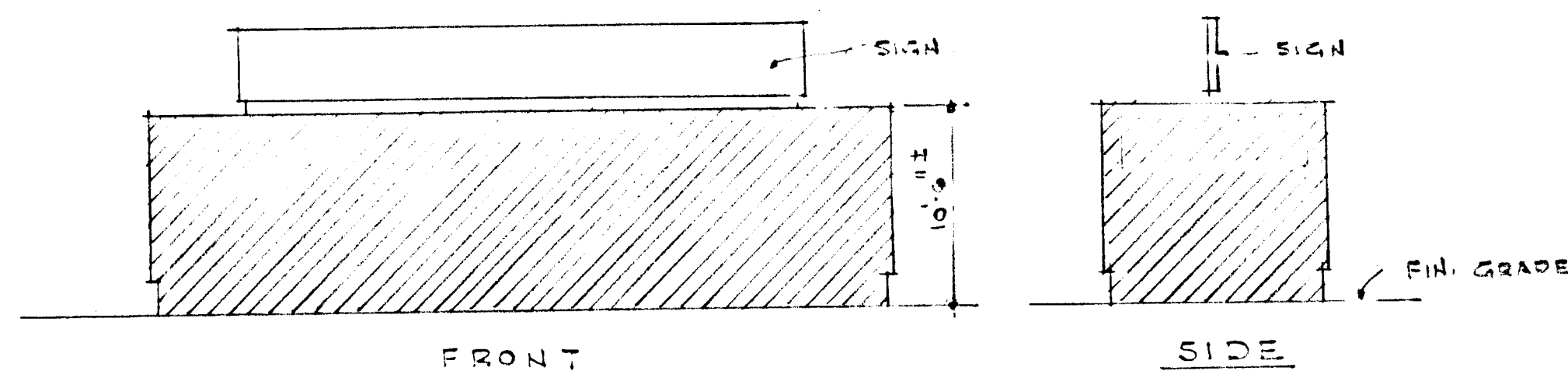
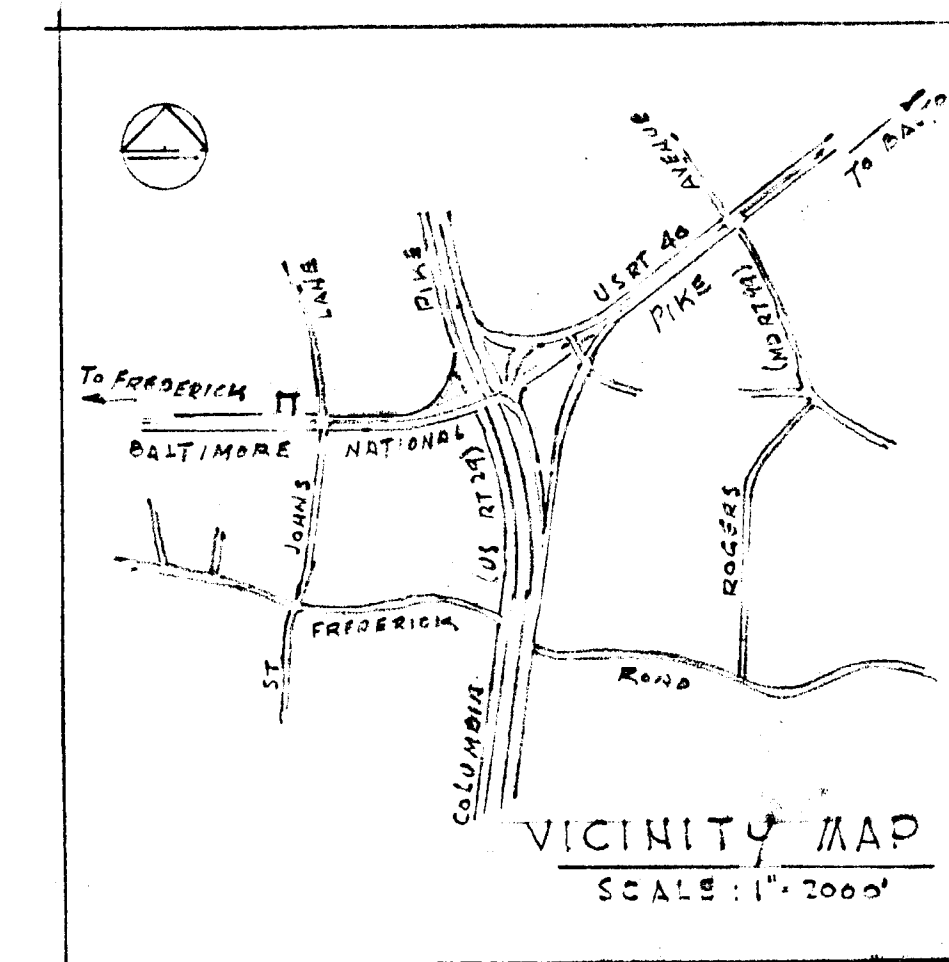


ZONED B-2

57. JOHN'S LANE



SIGN ON ROOF
1/4" = 1' 0"



SCHEMATIC PROFILES - PROPOSED STRUCTURES

SCALE: 1/8" = 1' 0"

APPROVED
DIVISION OF LAND DEVELOPMENT
AND TRANSPORTATION PLANNING
HOWARD COUNTY, MARYLAND
DATE JUN 25 1971
[Signature]

GENERAL NOTES

- ALL CONSTRUCTION SHOWN HEREON SHALL BE IN ACCORDANCE WITH THE HOWARD COUNTY ROAD CONSTRUCTION CODE & STANDARD SPECIFICATIONS DATED (11-27-62) & REV. (3-68) & THE ZONING REGULATIONS OF HOWARD COUNTY.
- SITE ANALYSIS:
 - GROSS AREA OF PARCEL: 5.4c ±
 - PRESENT ZONING: B-2
 - TOTAL NUMBER OF EMPLOYEES: 3
 - TOTAL FLOOR SPACE: 480 SQ. FT.
- PARKING DATA:
 - NUMBER SPACES REQ'D: 10'x20'x10' = 5
 - NUMBER SPACES PROVIDED: 13
- TAX AND ZONING MAP NO. 24, PARCEL # 37
- STRUCTURE TO BE TEMPORARILY LOCATED FOR APPROX 2 YRS, BUT NOT LATER THAN JUNE 25, 1973
- PARKING AREA AND ENTRANCE DRIVEWAY PRESENTLY EXIST AND ARE PAVED IN ACCORDANCE WITH SECTION 23 OF HOWARD COUNTY REGS.
- CONTRACTOR SHALL NOTIFY THE FOLLOWING UTILITIES PRIOR TO STARTING WORK HEREOF:
 - DEW. TELEPHONE SYSTEM 392-3649
 - BALTIMORE GAS & ELECTRIC CO. 934-8000 EXT. 671

SITE PLAN

SCALE: 1" = 20'

PROPOSED BANKING FACILITY FOR THE EQUITABLE TRUST COMPANY
TAX MAP 24 PART OF PARCEL 37 OWNER: CARL L. MYERS
ST. JOHN'S LANE & US ROUTE 40
ELICOTT CITY, MARYLAND 21043

PRESENT ZONING: B-2, 3 EMPLOYEES, 13 PARKING SPACES

SITE DEVELOPMENT PLAN NO. (SDP-71-94)

TEMPORARY BANKING FACILITY FOR THE EQUITABLE TRUST COMPANY BALTIMORE NATIONAL PIKE (US 40) NR. ST. JOHN'S LANE		COMMISSION DATE APRIL 5, 1971 REVISED JUNE 22, 1971 SCALE
FERDINAND P. KELLY & ASSOCIATES, ARCHITECTS 2508 NORTH CALVERT STREET BALTIMORE 18 MARYLAND TELEPHONE TUXEDO 9-2613		
STRUCTURAL ENGINEER MECHANICAL E		DATE A-1 A-1