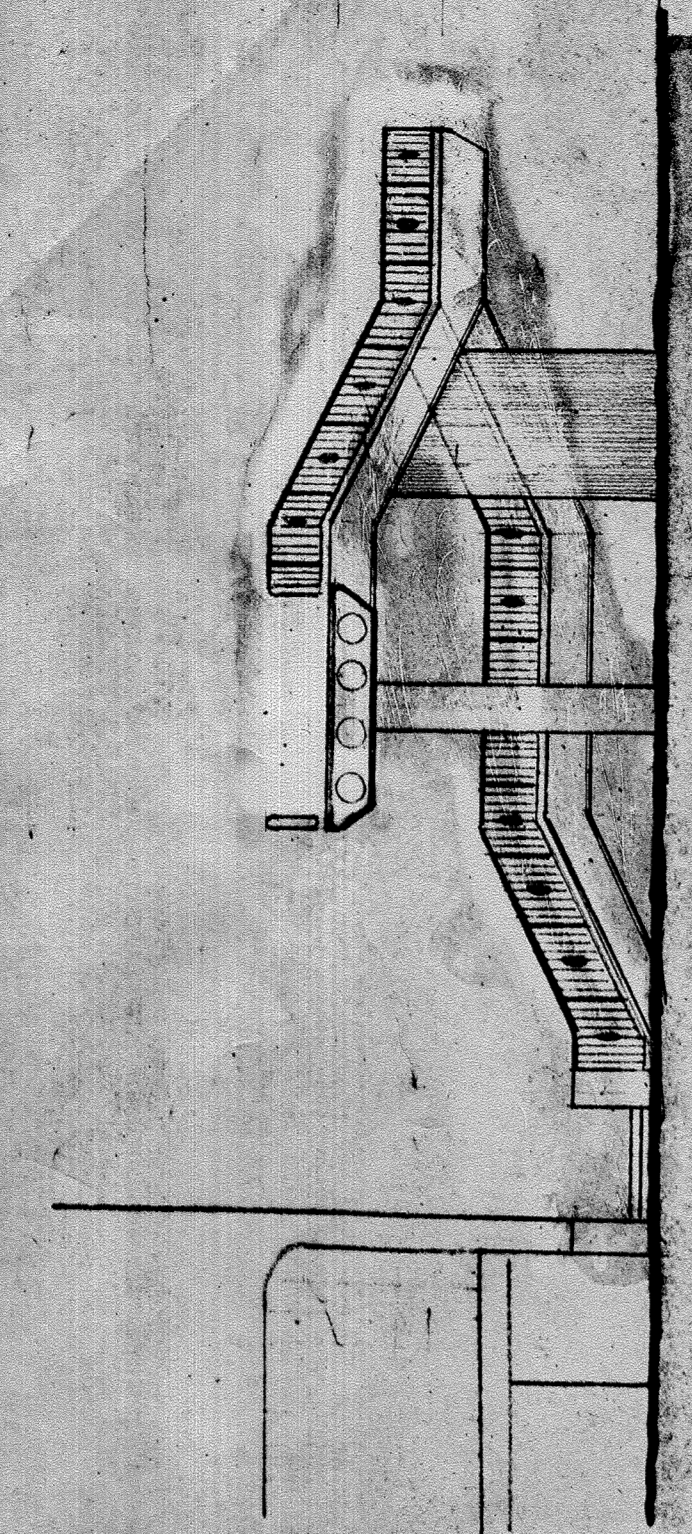
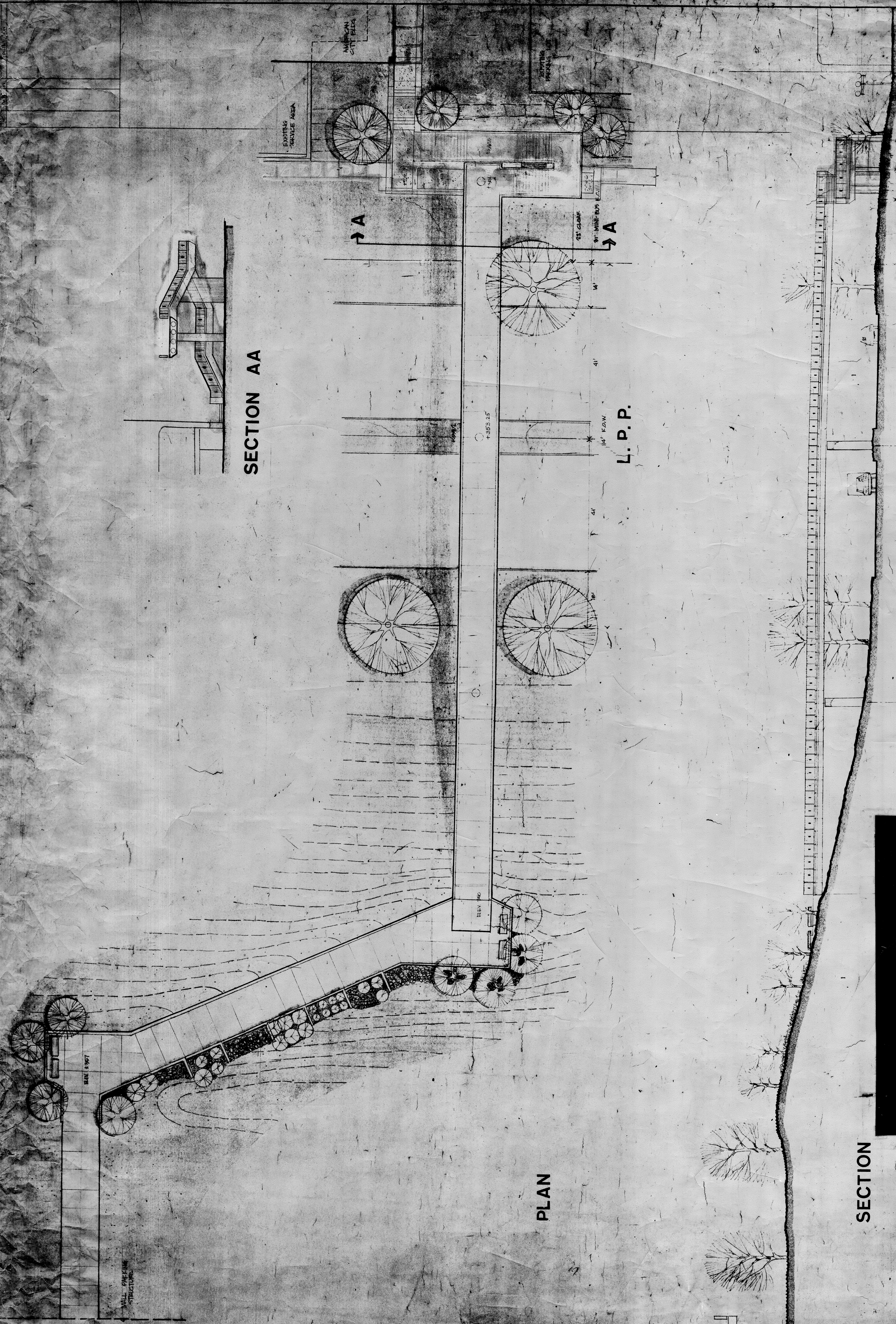


MILL PARKING STRUCTURE

BEN. 1.947




SECTION AA



PLAN

L. P. P.

SECTION



80'-TIAN

80'-CEMAN

AS BUILT 19-24-77

APPROVED  
OF HOWARD COUNTY

APPROVED HOWARD COUNTY OFFICE OF PLANNING AND ZONING  
PLANNING DIRECTOR  
APPROVED FOR PUBLIC WATER, SEWER, STORM DRAINAGE, AND ROADWORKS  
HOWARD COUNTY DEPARTMENT OF PUBLIC WORKS  
DIRECTOR  
DATE

Note:  
The only grading will be for footings only.  
Pedestrian bridge to be demolished and replaced with an at grade walkway. All demolition plans and details can be found on SPP 97-158.

**GOILWALBIA**  
INCORPORATED  
HOWARD RESEARCH AND DEVELOPMENT CORP.  
THE HOWARD COMPANY, COLUMBIA, MD 21044

PROJECT TITLE: TOWN CENTER  
SECTION 2, AREA 1  
SUBJECT: PEDESTRIAN BRIDGE  
SCALE: 1/8" = 1'-0"  
DATE: 6-11-77  
DESIGNER: R.A.C.  
DRAWN BY: BAKER  
CHECKED BY: R.A.C.  
DATE: 6-11-77

Century Engineering  
10710 Gateway Road  
Hunt Valley, MD 21031  
For Revision #1 only

SDP 71-856