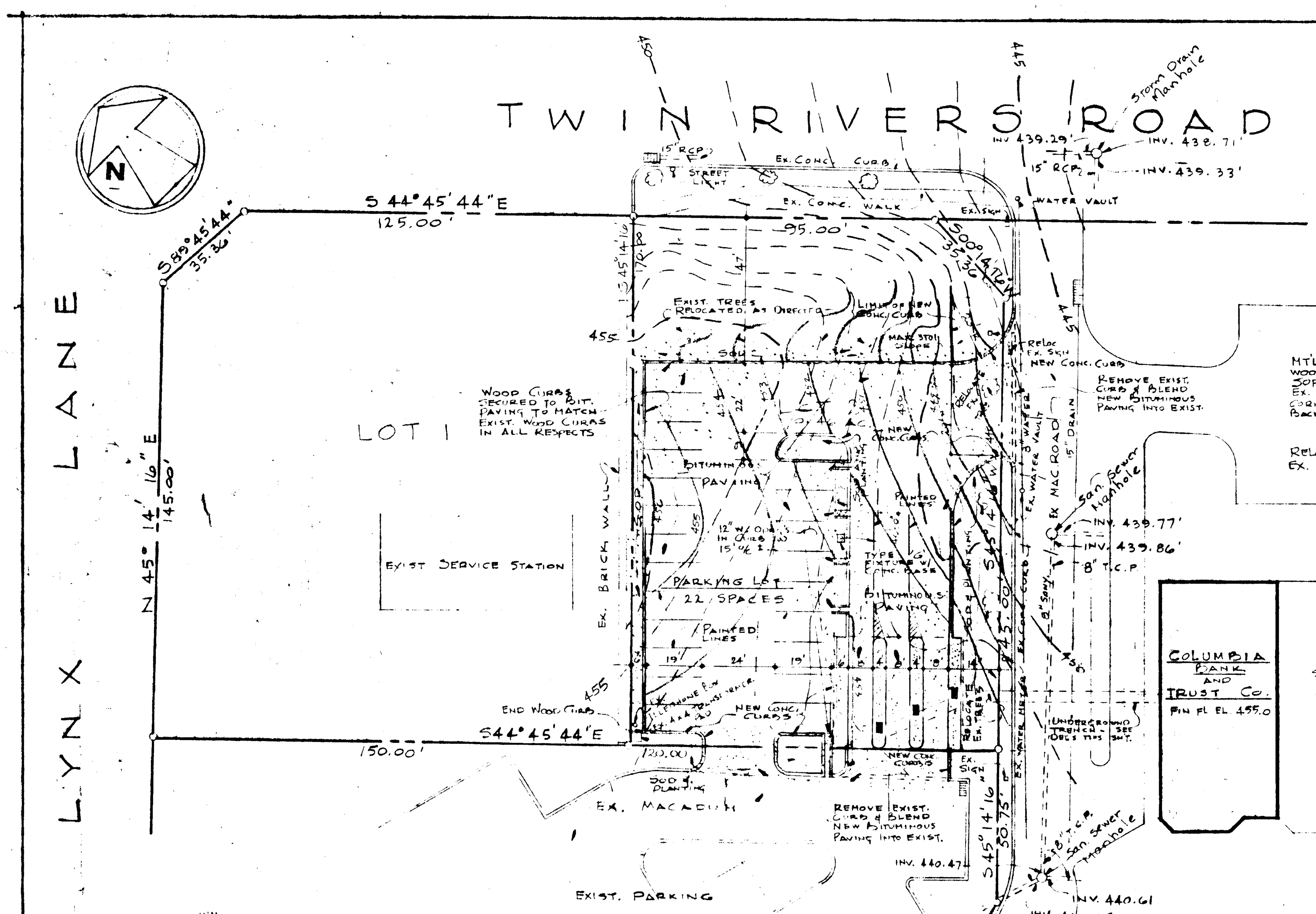

SITE PLAN

SCALE 1"=30'

1) GRADES, EXIST. BUILDINGS, ROADS, SIDEWALKS, UTILITIES, ETC. SHOWN WERE TRACED FROM TWO (2) SURVEYS PREPARED BY "HOWARD RESEARCH AND DEVELOPMENT CORP." #B572-2 DATED 25 APRIL 67 AND ONE DWG. DATED 4/1/70 BOTH TITLED "VILLAGE OF WILDE LAKE - VILLAGE CENTER LOT 2"
2) THE GENERAL CONTRACTOR IS SOLELY RESPONSIBLE FOR THE EXACT LOCATION OF ALL EXIST. UTILITIES & MUST VERIFY THE EXACT LOCATION OF EXISTING UTILITIES BEFORE DIGGING.
3) CONTACT THE GAS & ELECTRIC CO. BEFORE DIGGING 234-2691
4) THE ARCHITECT CANNOT GUARANTEE THE EXACT LOC. OF EXIST UTILITIES AND IS NOT RESPONSIBLE FOR LOC., QUANTITY, OR TYPE WHICH MAY BE ENCOUNTERED DURING THE PERFORMANCE OF THE WORK.

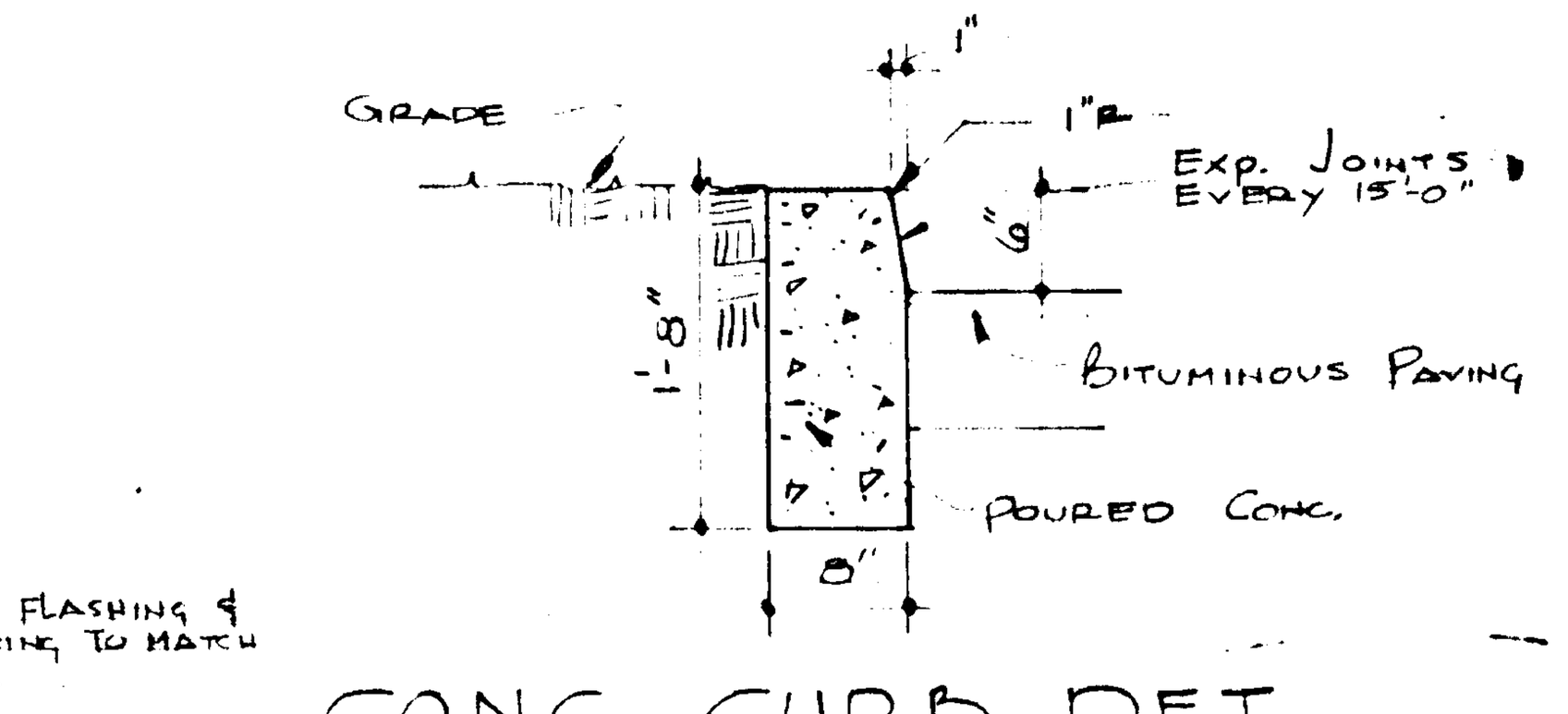

CONC. CURB DET.

3/4"=1'-0"

1) CURB & PAVING SHALL BE IN STRICT ACCORDANCE W/ ALL CODE REQUIREMENTS.
2) NEW CONC. CURB SHALL MATCH EXIST. ADJACENT CONC. CURB IN ALL RESPECTS.

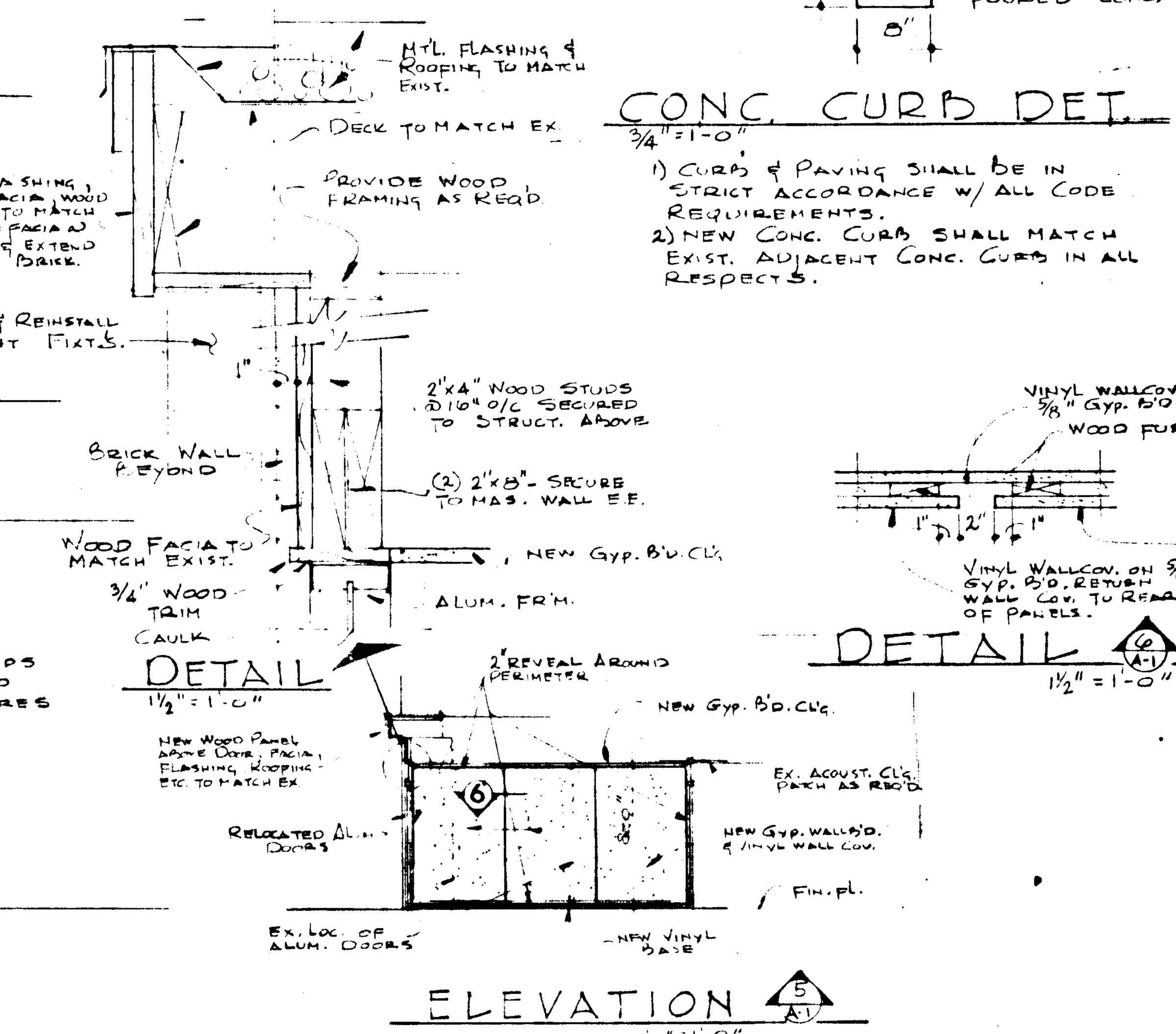

ELEVATION 5/A-1

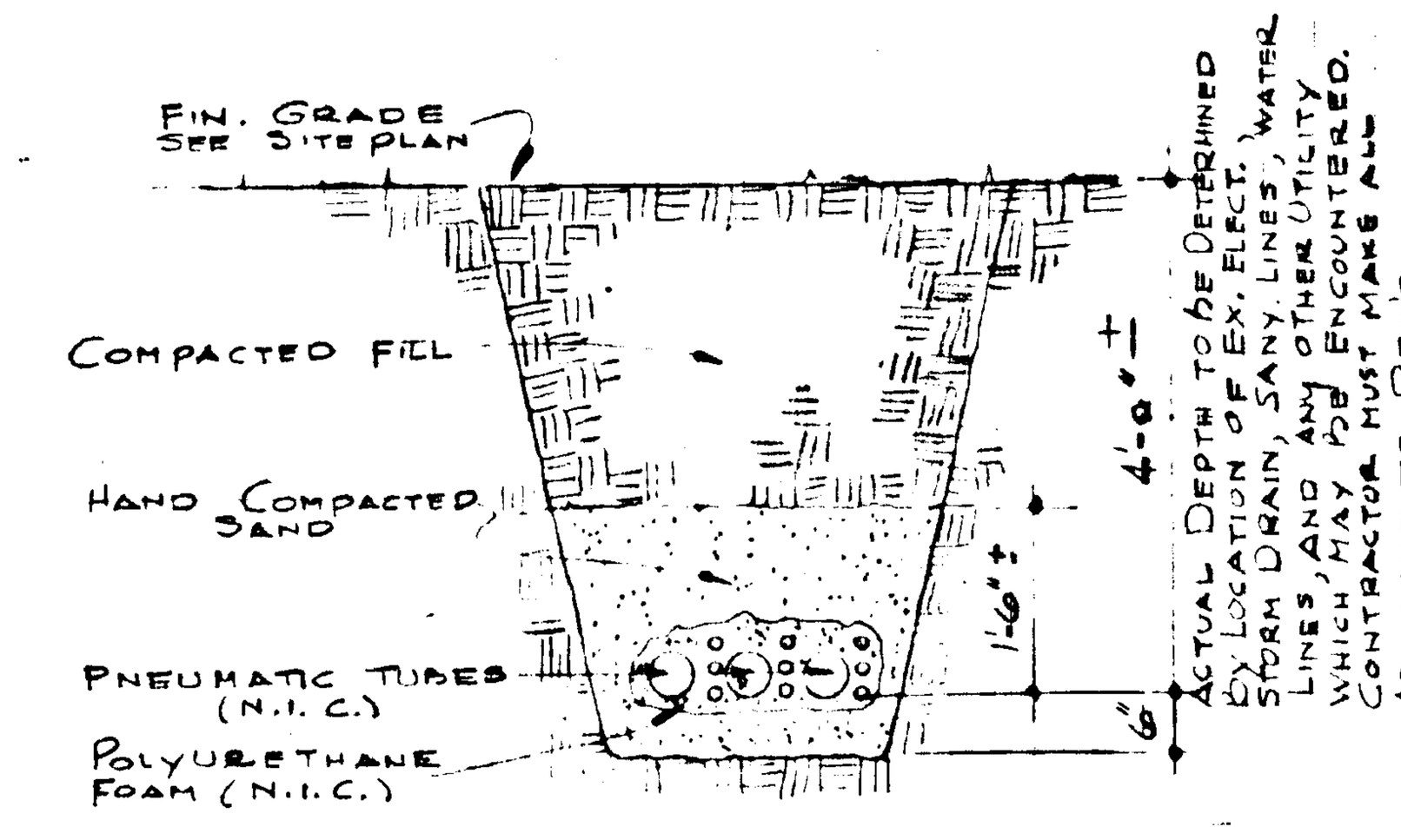

PNEUMATIC TUBE BURIAL DETAIL

½"=1'-0"

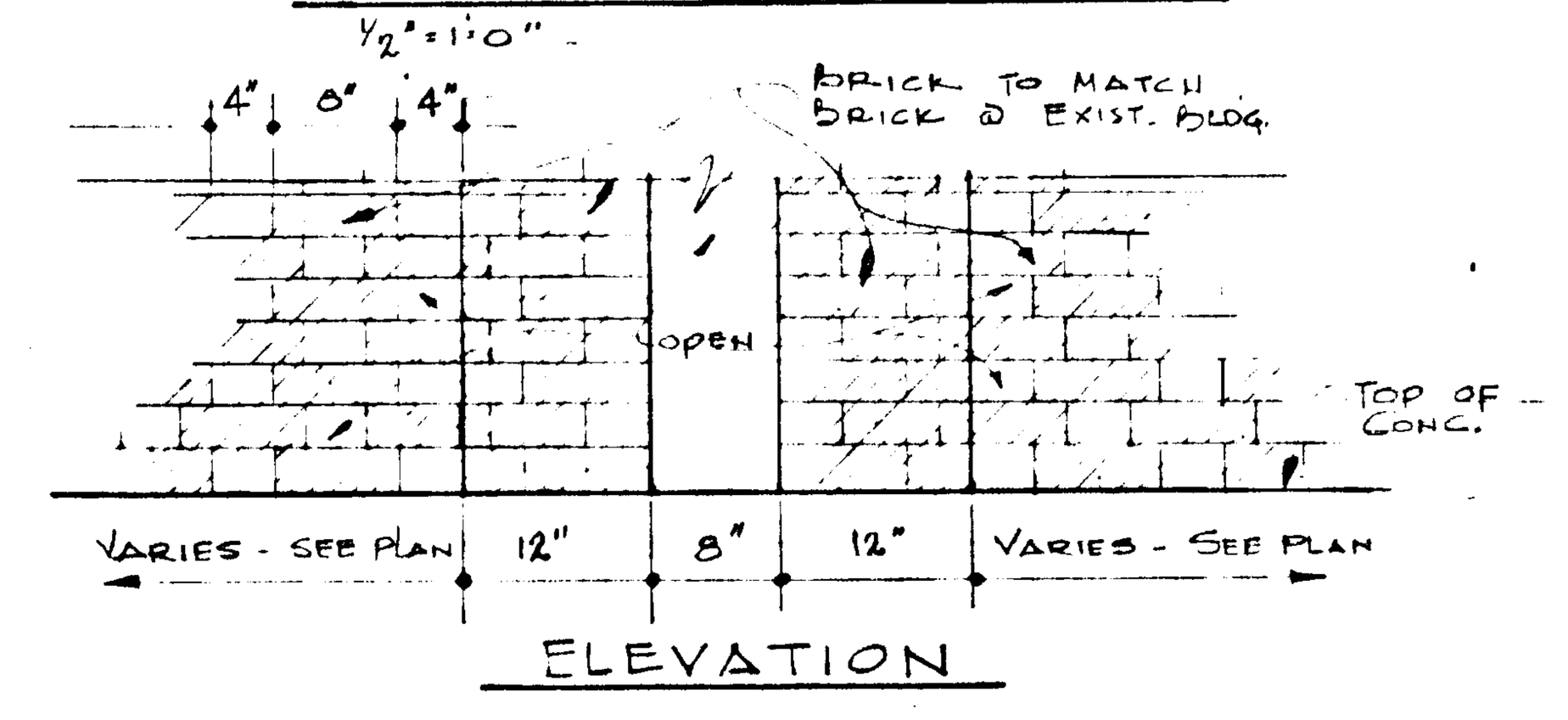

BRICK SCREEN WALL DETAIL @ CANOPY

3/4"=1'-0"

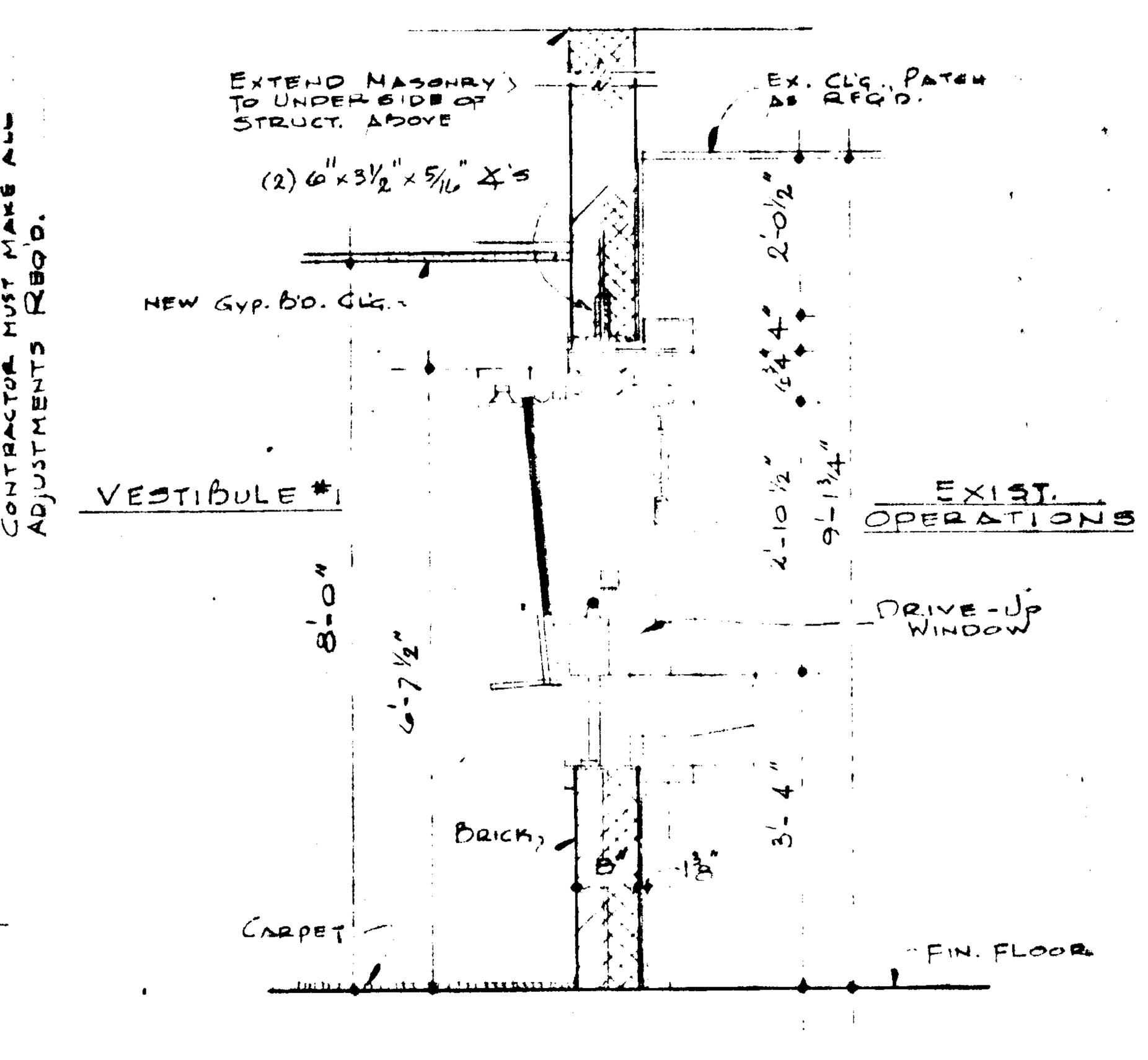

SECTION THRU WALK-UP WINDOW

½"=1'-0" (VERIFY ALL DIMENSIONS W/ WINDOW MANUFACTURER)

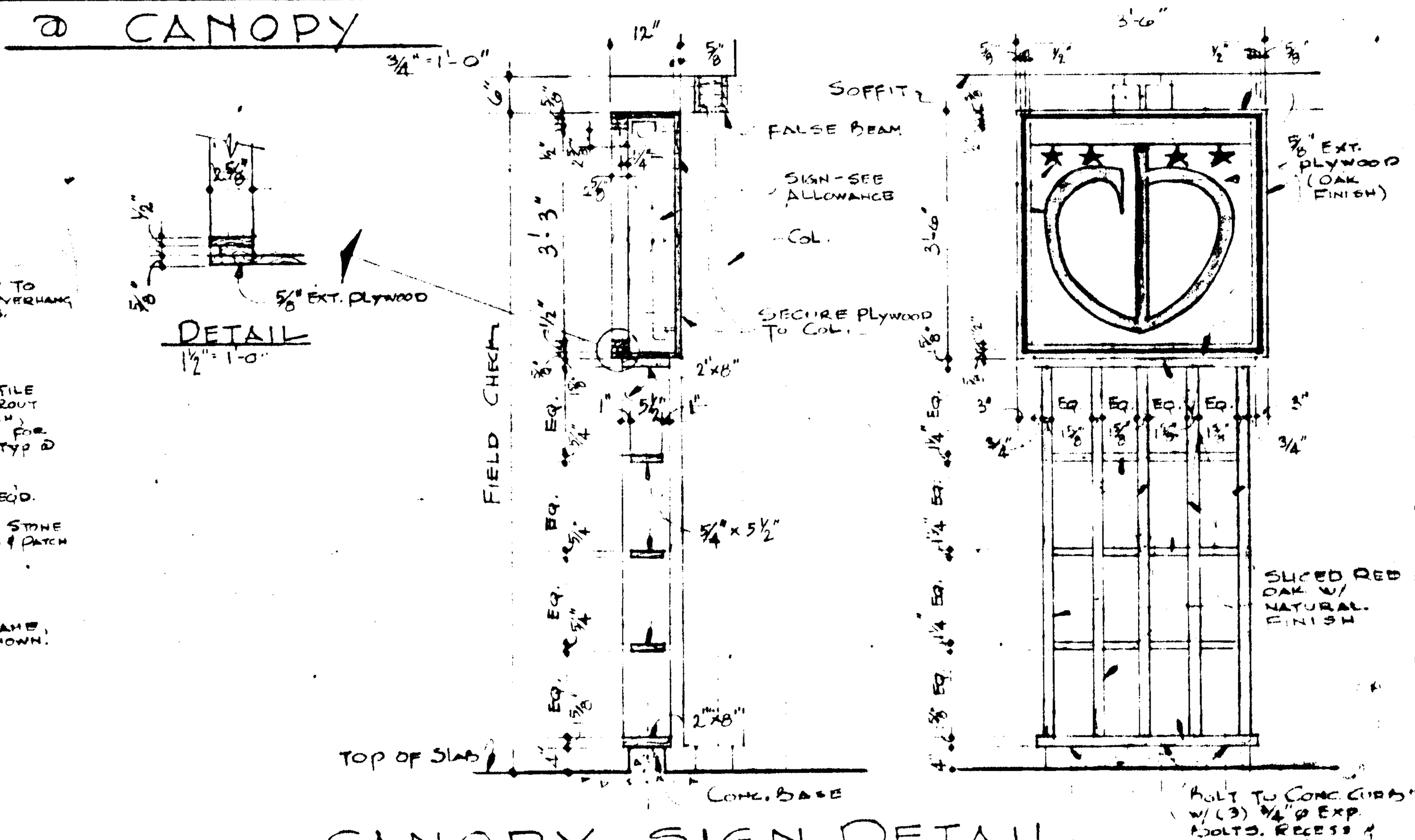

CANOPY SIGN DETAIL

½"=1'-0"

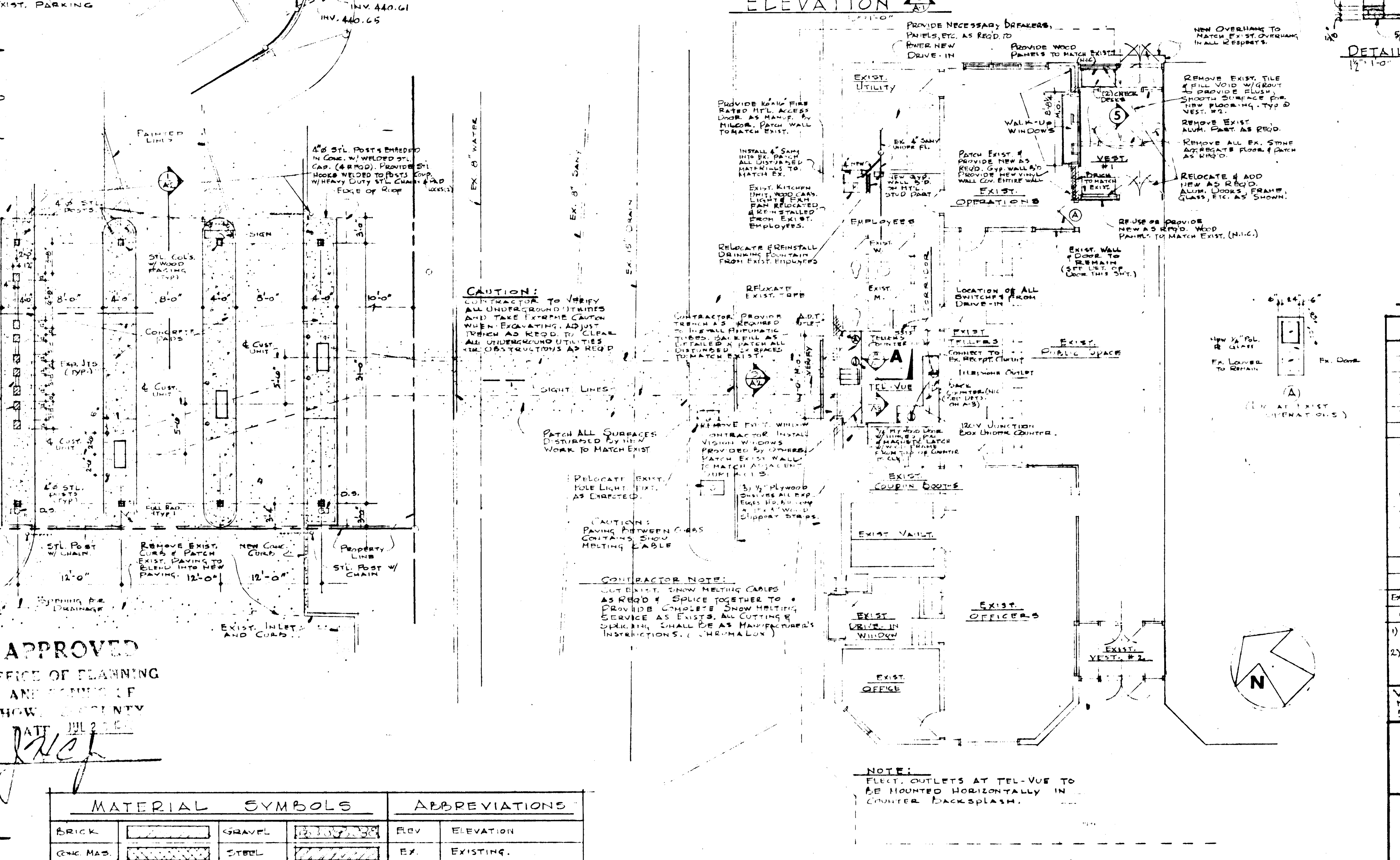

FLOOR PLAN

SCALE 1/8"=1'-0"

NOTE: ELECT. OUTLETS AT TEL-VUE TO BE MOUNTED HORIZONTALLY IN COUNTER BACKSPLASH.

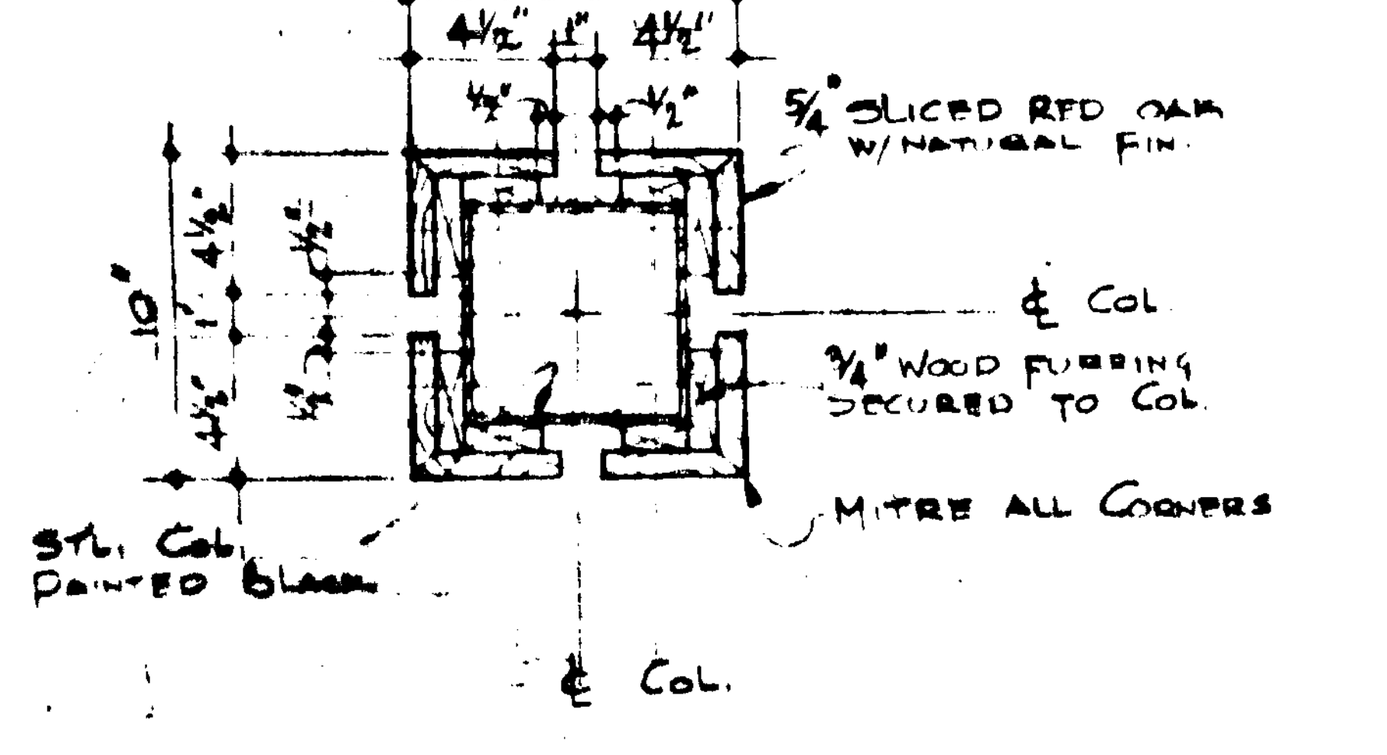

TYP. COLUMN DETAIL AT CANOPY

1½"=1'-0"

APPROVED: HOWARD COUNTY OFFICE OF PLANNING AND ZONING

PLANNING DIRECTOR — DATE 7-20-70

CHIEF ENGINEER, DIVISION OF LAND DEVELOPMENT — DATE

APPROVED: FOR PUBLIC WATER, PUBLIC SEWERAGE AND STORM DRAINAGE SYSTEMS AND ROADS HOWARD COUNTY DEPARTMENT OF PUBLIC WORKS

DIRECTOR — DATE

CHIEF, BUREAU OF HIGHWAYS — DATE

DEVELOPER: "I CERTIFY THAT ALL DEVELOPMENT AND/OR CONSTRUCTION WILL BE DONE ACCORDING TO THIS PLAN OF DEVELOPMENT AND PLAN OF SILT AND SEDIMENT CONTROL."

SIGNATURE — DATE 7-20-70

APPROVED OFFICE OF PLANNING AND ZONING OF HOWARD COUNTY DATE JUL 2 [illegible]

MATERIAL SYMBOLS			
BRICK		GRAVEL	
CONC. MAS.		STEEL	
POURED CONCRETE		GLASS	
WOOD BLKG.		FIN. WOOD OR PLASTIC LAM.	
EARTH			

ABBREVIATIONS	
ELEV	ELEVATION
EX.	EXISTING.
CONC.	CONCRETE
BLKG	BLOCKING
WD.	WOOD

SCHEDULE OF INTERIOR FINISHES

AREA	FLOOR	BASE	WALL	CEILING	REMARKS
VESTIBULE #1	CARPET	VINYL	VINYL WALL COV. ON GYP. B'D.	GYP. WALL B'D.	PROVIDE VINYL WALLCOVERING & VINYL BASE AT NEW WALL.
EXIST. OPERATIONS	EXIST.	EXIST	EXIST.	ALTER EXIST.	
EXIST. UTILITY	EXIST.	EXIST.	EXIST.	EXIST.	
EMPLOYEES	EXIST.	EXIST.	EXIST.	EXIST.	SEE NOTE #1
EXIST. WOMEN	EXIST.	EXIST.	EXIST.	EXIST.	
EXIST. MEN	EXIST.	EXIST.	EXIST.	EXIST.	
TEL - VUE	EXIST.	EXIST.	EXIST.	EXIST.	SEE NOTE #2
EXIST. TELLERS	EXIST.	EXIST.	EXIST.	EXIST.	
EXIST. PUBLIC SPACE	CARPET	EXIST.	EXIST.	EXIST.	
EXIST. COUPON BOOTHS	EXIST.	EXIST.	EXIST.	EXIST.	
EXIST. VAULT	EXIST.	EXIST.	EXIST.	EXIST.	
EXIST. DRIVE-IN WINDOW	EXIST.	EXIST.	EXIST.	EXIST.	
EXIST. OFFICE	EXIST.	EXIST.	EXIST.	EXIST.	
EXIST. OFFICERS	CARPET	EXIST.	EXIST.	EXIST.	
EXIST. VESTIBULE #2	EXIST.	EXIST	EXIST.	EXIST.	
CORRIDOR	EXIST.	EXIST.	EXIST	EXIST.	REPAINT EXIST. WALLS, DOORS & TRIM.

1) PATCH ALL MATERIALS DISTURBED BY NEW WORK TO MATCH EXIST. & REPAINT ALL EXIST. WALLS & CEILING & DOOR & TRIM.
2) PATCH ALL MATERIALS DISTURBED BY NEW WORK TO MATCH EXIST. & REPAINT ALL EXIST. WALLS, DOOR & TRIM.

VILLAGE OF WILDE LAKE, SEC. 4, LOT 2 - TWIN RIVERS ROAD NEAR LYNX LA. "DRIVE-IN BANK", 0.461 AC., SDP 70-74 V.W.L., 5th. ELECTION DISTRICT.

DRIVE-IN FACILITY FOR COLUMBIA BANK & TRUST CO.

VILLAGE GREEN • VILLAGE OF WILDE LAKE
COLUMBIA, MARYLAND •

& ASSOCIATES ~ ARCHITECTS

#7009

MAY 22, 1970

AS SHOWN

LAMPRECHT CONSULTANTS — NILES & DAVIDSON

A-1

REV. 7/17/70 TO SHOW HOWARD CO. SIGNATURE BLOCK REQUIREMENTS

S.D.P. 70-74