

APPROVED FOR PUBLIC WATER AND PUBLIC SEWERAGE SYSTEMS, HOWARD COUNTY HEALTH DEPARTMENT.

APPROVED HOWARD COUNTY OFFICE OF PLANNING AND ZONING

APPROVED FOR PUBLIC WATER PUBLIC SEWERAGE AND STORM DRAINAGE SYSTEMS AND ROADS HOWARD COUNTY DEPARTMENT OF PUBLIC WORKS

DATE: May 27 1970

DATE: 5-27-70

DATE: 5-27-70

DATE: 5-13-70

DATE: 5-13-70

GENERAL NOTES:

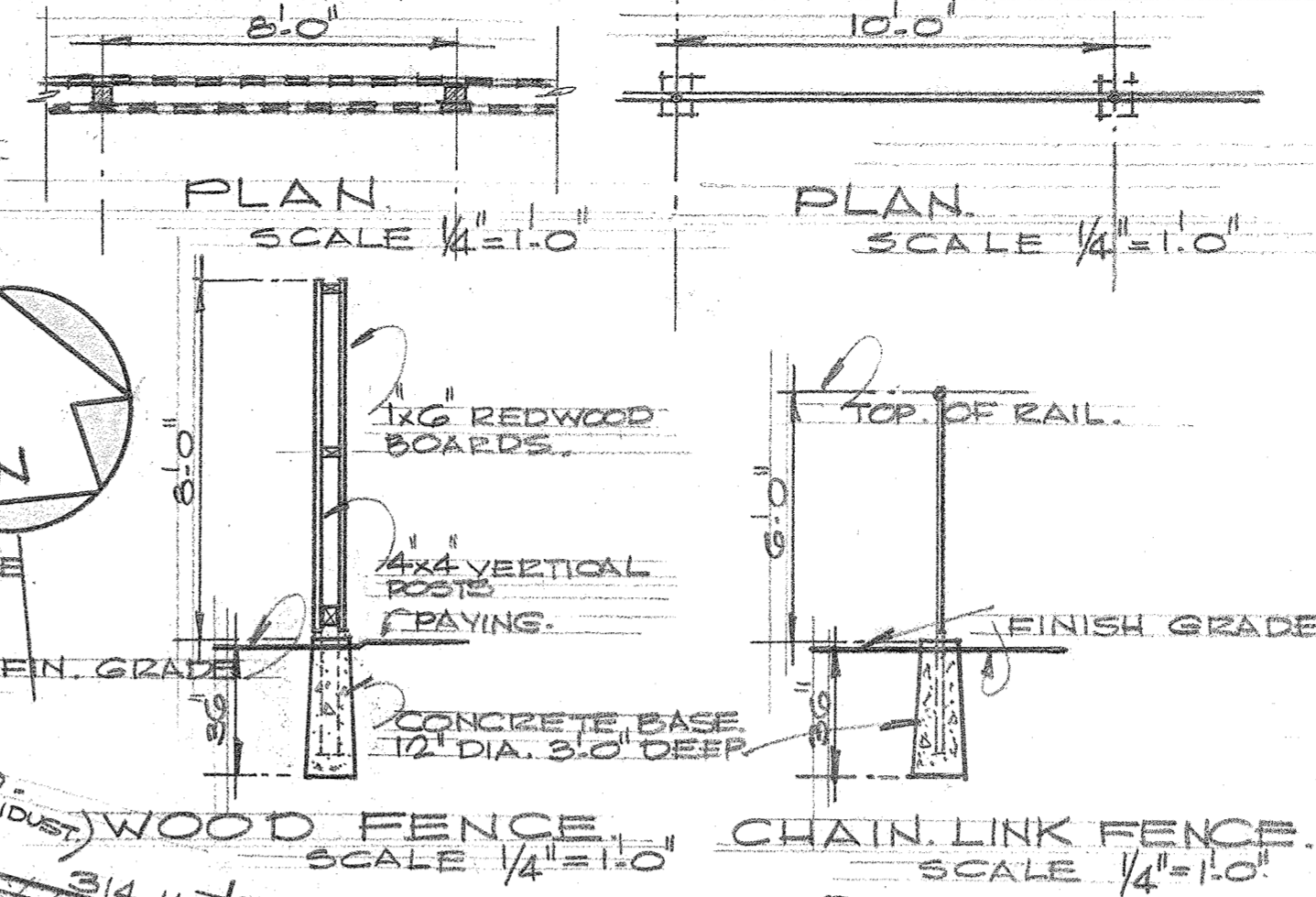
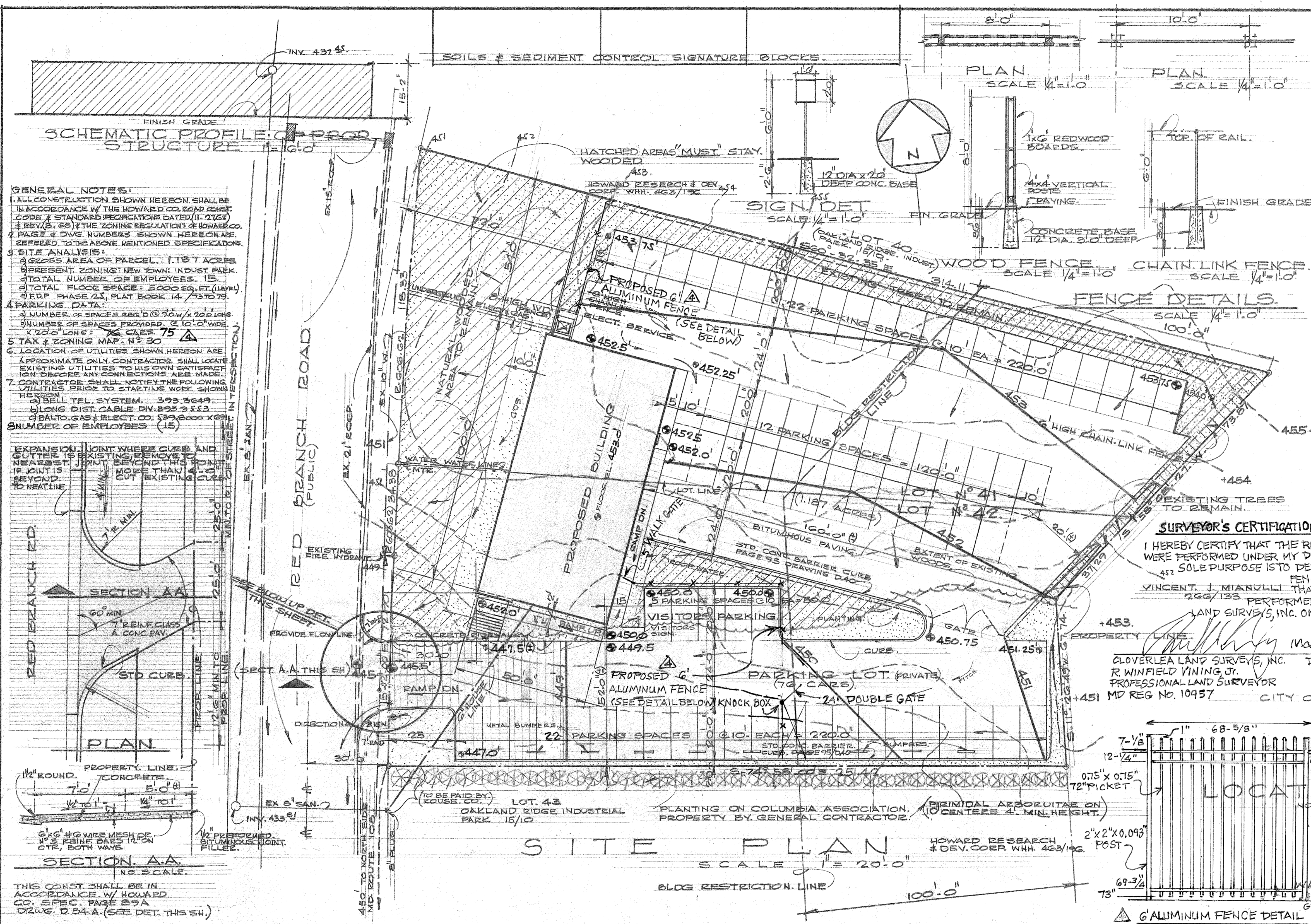
1. ALL CONSTRUCTION SHOWN HEREON SHALL BE IN ACCORDANCE WITH THE HOWARD CO. ZONING CODES & STANDARD SPECIFICATIONS DATED (11.21.63) & REV. (5.68) & THE ZONING REGULATIONS OF HOWARD CO. PAGE # DWG NUMBERS SHOWN HEREON ARE REFERRED TO THE ABOVE MENTIONED SPECIFICATIONS.
2. **SITE ANALYSIS:**
 - a) GROSS AREA OF PARCEL: 1.187 ACRES
 - b) PRESENT ZONING: NEW TOWN: INDUST. PARK
 - c) TOTAL NUMBER OF EMPLOYEES: 15
 - d) TOTAL FLOOR SPACE: 5000 SQ. FT. (LEVEL)
 - e) FDP: PHASE 2S, PLAT BOOK 14 / 73 TO 79.
3. **PARKING DATA:**
 - a) NUMBER OF SPACES REQ'D @ 300' X 200' LONG
 - b) NUMBER OF SPACES PROVIDED: @ 10' X 20' WIDE X 20' X LONG: 75
 - c) TAX & ZONING MAP: N2 30
4. **LOCATION OF UTILITIES SHOWN HEREON ARE APPROXIMATE ONLY. CONTRACTOR SHALL LOCATE EXISTING UTILITIES TO HIS OWN SATISFACTION BEFORE ANY CONNECTIONS ARE MADE.**
5. **CONTRACTOR SHALL NOTIFY THE FOLLOWING UTILITIES PRIOR TO STARTING WORK SHOWN HEREON:**
 - a) BELL TEL. SYSTEM: 393.3649
 - b) LONG DIST. CABLE DIV. 293.3553
 - c) BALTO. GAS & ELECT. CO. 593.8000 X 291
6. **NUMBER OF EMPLOYEES: (15)**

EXPANSION JOINT WHERE CURB AND GUTTER IS EXISTING, REMOVE TO NEAREST JOINT BEYOND THIS JOINT IF JOINT IS MORE THAN 4' BEYOND TO NEARLINE.

SECTION AA
NO SCALE

SECTION AA
NO SCALE

THIS CONST. SHALL BE IN ACCORDANCE W/ HOWARD CO. SPEC. PAGE 89A DRWG. D.34.A. (SEE DET. THIS SH.)



INDEX


A.1	SITE PLAN, & DETAILS
A.1A	STORM DRAINAGE DET'S & CONTROL
A.2	FLOOR PLAN
A.3	ROOF & D.G. PLAN
A.4	ELEVATIONS
A.5	SECTIONS & DET'S
A.6	DETAILS & SCHEDULES
S.1	STRUCT. PLAN & DET'S
M.1	MECHANICAL NOTES & DET'S
E.1	ELECTRICAL PLAN & DET'S

SURVEYOR'S CERTIFICATION FOR PLAN REVISION

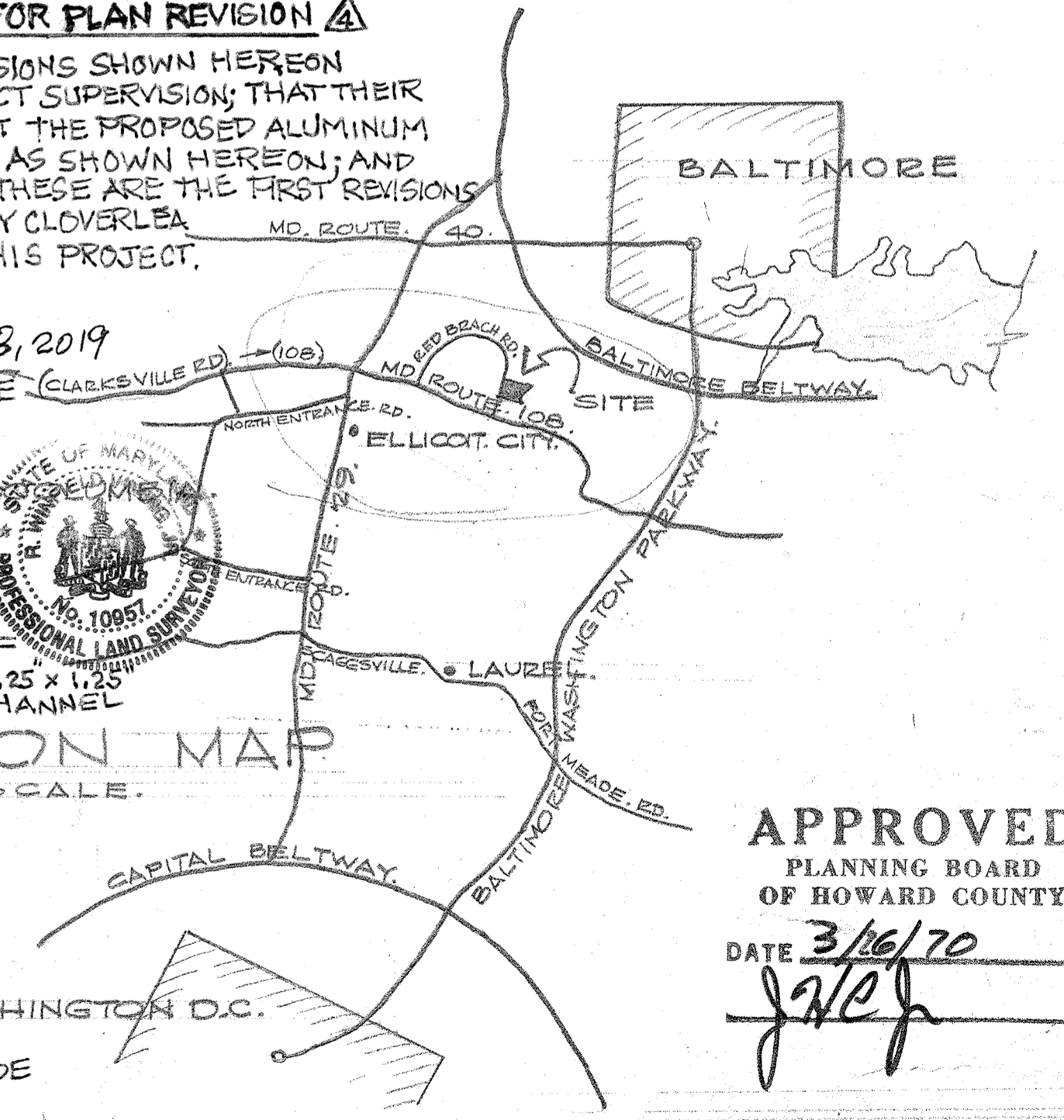
I HEREBY CERTIFY THAT THE REVISIONS SHOWN HEREON WERE PERFORMED UNDER MY DIRECT SUPERVISION; THAT THEIR SOLE PURPOSE IS TO DEPICT THE PROPOSED ALUMINUM FENCE AS SHOWN HEREON; AND VINCENT J. MIANULLI THAT THESE ARE THE FIRST REVISIONS PERFORMED BY CLOVERLEA LAND SURVEYS, INC. ON THIS PROJECT.

DATE: May 18, 2019

CLOVERLEA LAND SURVEYS, INC.
R. WINFIELD VINING, JR.
PROFESSIONAL LAND SURVEYOR
MD. REG. NO. 10957



LOCATION MAP
NO SCALE



APPROVED
PLANNING BOARD OF HOWARD COUNTY
DATE: 3/16/70
[Signature]

PROPOSED BUILDING FOR R.C.A. SERVICE CO.

HENRY F. BORGES A.I.A. & NELSON A. CARBONELL A.I.A. ARCHITECTS.

6269 LEESBURG PIKE FALLS CHURCH, VA. 22044 TEL. N° 703.532.2331.
OWNER: DR. CARLSON L. FIFER, MD. 1707 OSAGE ST. ALEXANDRIA VA. 22302.

AT: LOTS 41 & 42 OAKLAND RIDGE INDUSTRIAL PARK, SECTION 2 & A PORTION OF PARCEL 'A' OF OAKLAND R.I.P. SEC. 3, COLUMBIA, MD. 2ND ELEC. DIST. HOWARD CO. MD. TAX. MAR. 30

(PLAT. BOOK. 15 FOLIO. 10. SH. 304)
REV. 5-18-2019 TO DEPICT PROPOSED ALUM. FENCE
REV. 5-7-70
REV. 4-6-70
REV. 3-3-70
DATE: 2.24.70.

