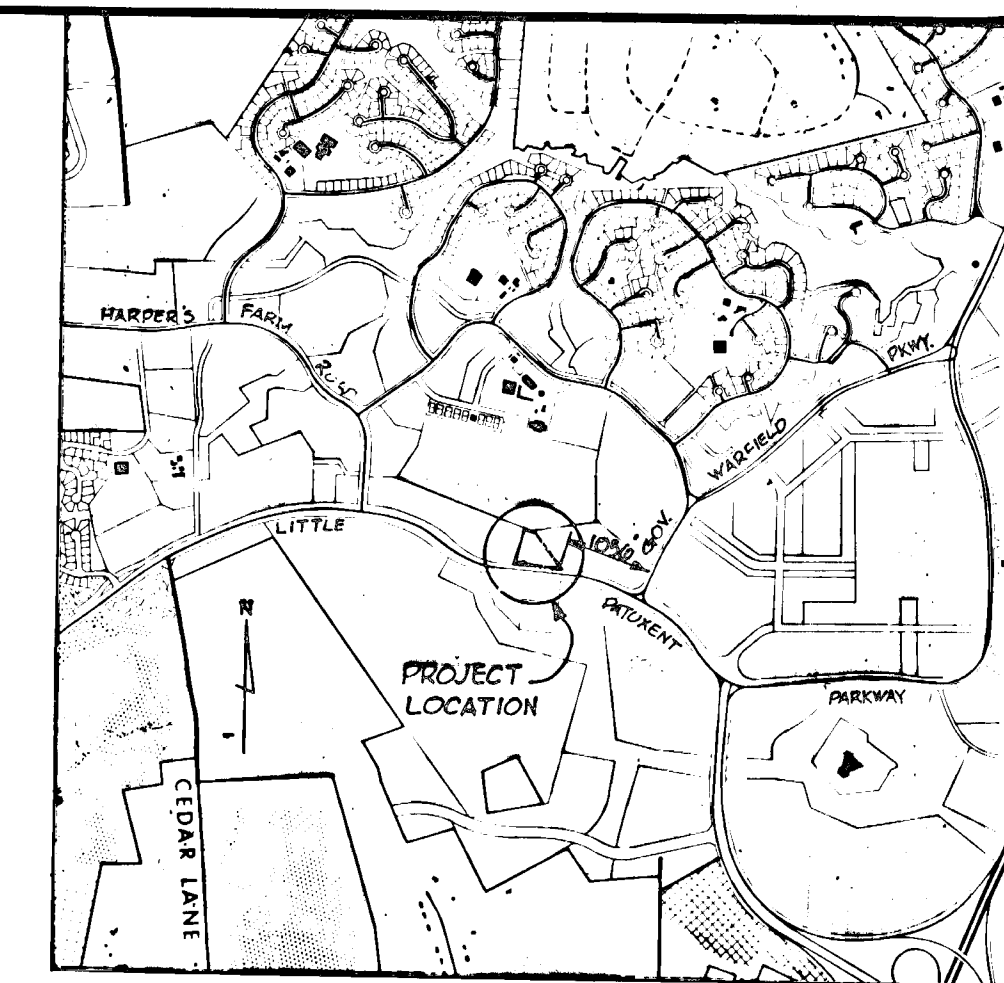


THE HOWARD RESEARCH
DEVELOPMENT CORP
463/196



VICINITY MAP
Scale: 1"=2000'

N503,250
E835,250

N502,250
E835,750

THE HOWARD RESEARCH
DEVELOPMENT CORP
463/196

THE HOWARD RESEARCH
DEVELOPMENT CORP
463/196

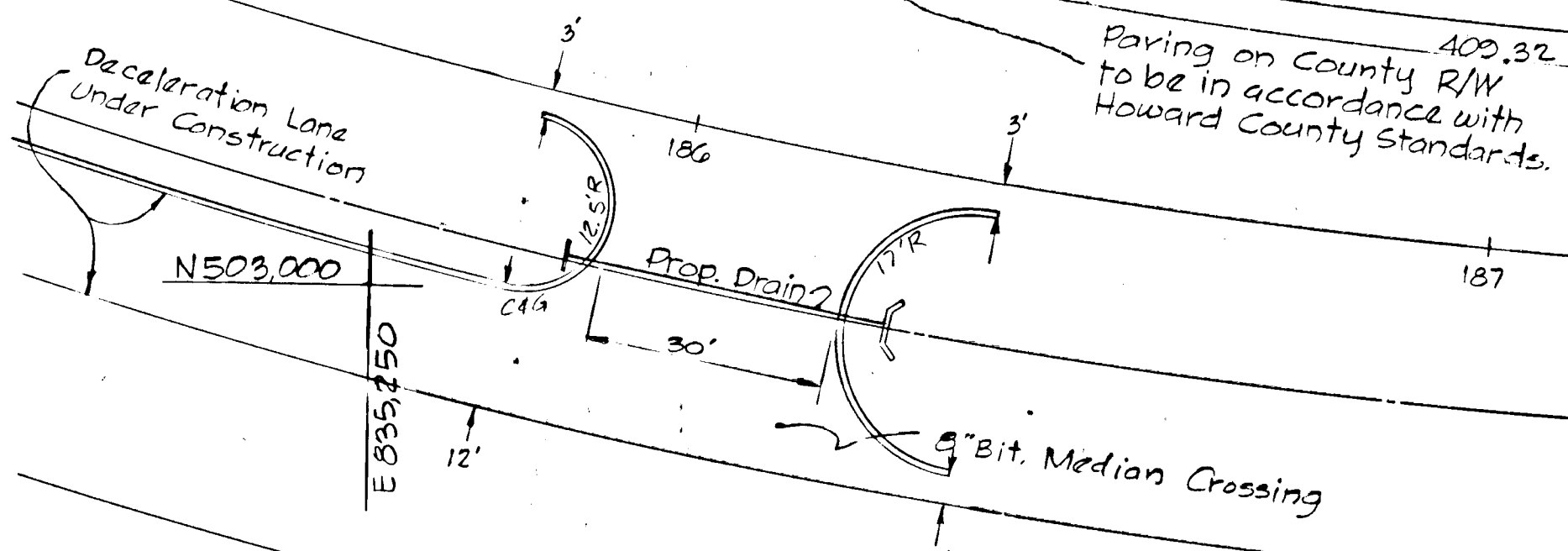
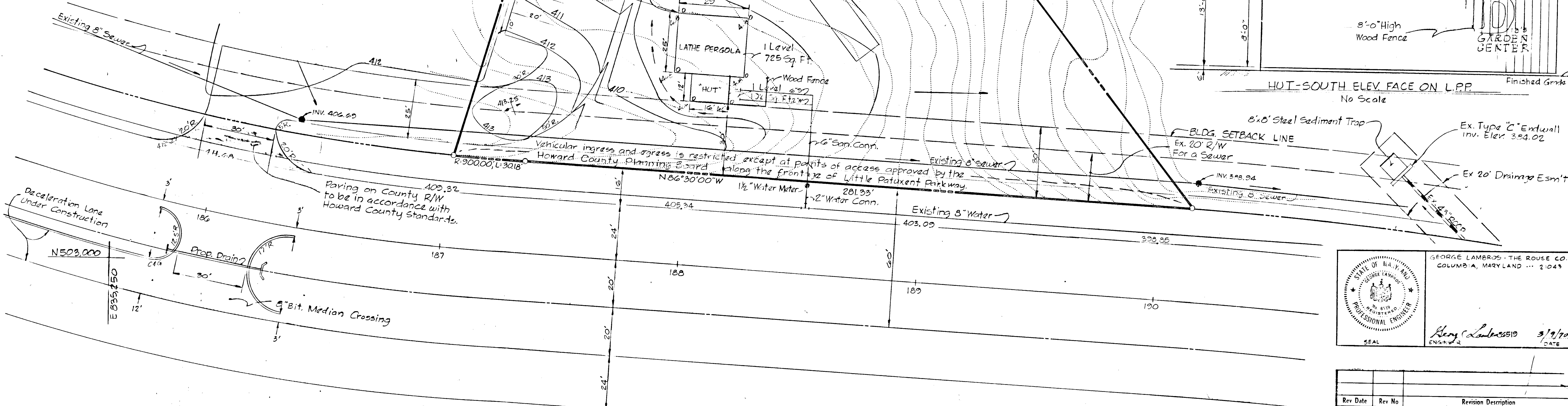

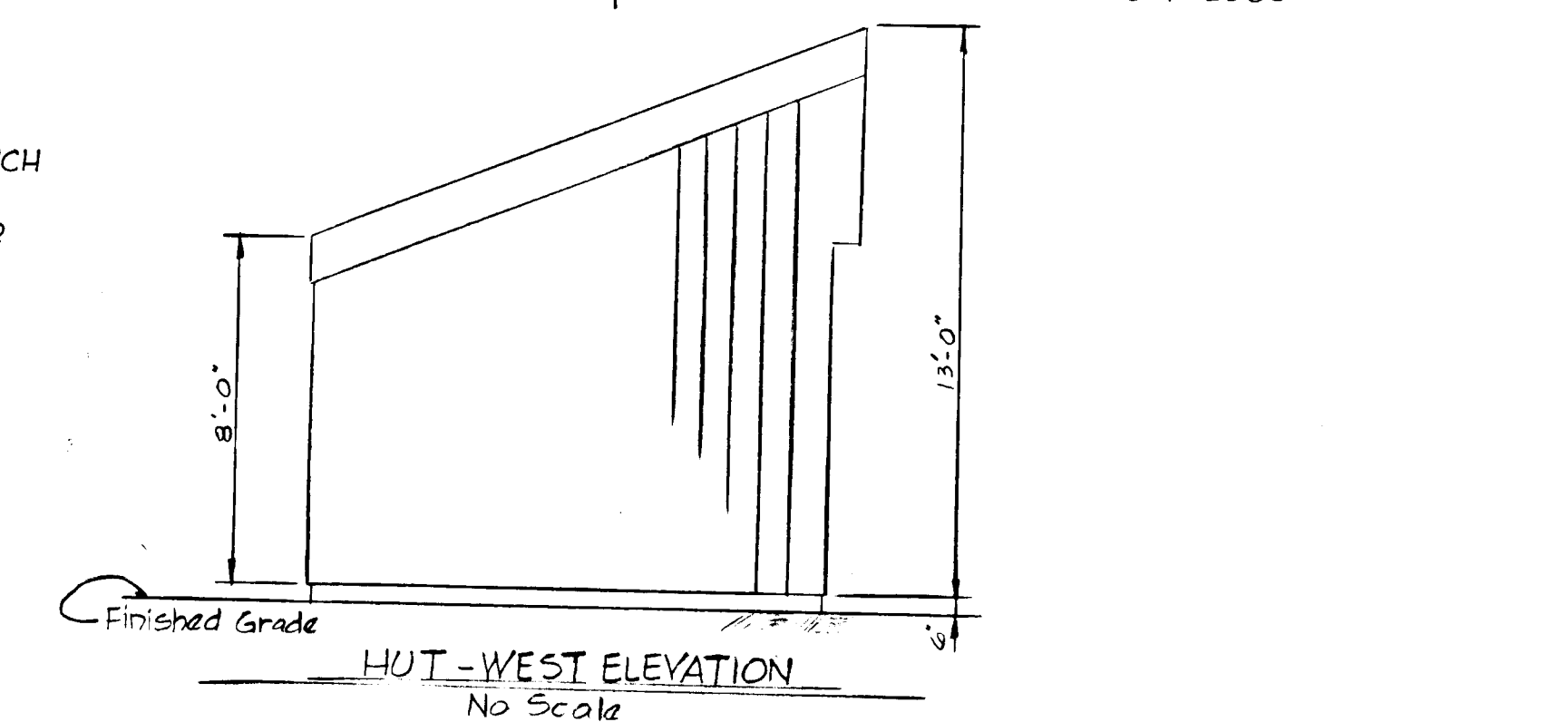
SITE ANALYSIS

- Total Area of Tract --- 0.978 Acs
- Existing Zoning --- Commercial
- Required Parking Spaces --- 5
- Parking Spaces Provided --- 16
- Phase Number --- 4B
- Recording Reference --- Book 16 Folio 09
- Plat Reference --- Book 17 Folio 10
- Net Retail Leasable --- 0.17 Sq. Ft.
- Commercial Area ---

LOT 10

LOT 8

LOT 9
0.978 AC ±
COMMERCIAL
Final Subdivision Plat Book 17 Folio 10
Final Development Plan Book 16 Folio 09



STATE OF MARYLAND
PROFESSIONAL ENGINEER
SEAL

GEORGE LAMBROS - THE ROUSE CO.
COLUMBIA, MARYLAND ... 2043

Henry Lambros 3/9/70
ENGINEER DATE

Rev Date	Rev No	Revision Description

COLUMBIA
MARYLAND
5th ELECTION DISTRICT - HOWARD COUNTY
OWNER AND DEVELOPER
HOWARD RESEARCH AND DEVELOPMENT CORP.
AMERICAN CITY BLDG - COLUMBIA, MD.

PROJECT AREA
VILLAGE OF WILDE LAKE
SEC. 10 AREA 5

PROJECT TITLE
LOT 9 SITE DEVELOPMENT PLAN

Des By	O. J.	Scale	AS SHOWN	Dwg No	1 OF 1
Des By	G. J. J.	Date	MARCH 2, 1970	CCF No	
Chk By		Approved			

APPROVED: FOR PUBLIC WATER AND PUBLIC SEWERAGE SYSTEMS, HOWARD COUNTY HEALTH DEPT. <i>John H. ...</i> COUNTY HEALTH OFFICER DATE 3-18-70	APPROVED: HOWARD COUNTY OFFICE OF PLANNING AND ZONING <i>Thomas G. Williams, Jr.</i> PLANNING DIRECTOR DATE 3-26-70	APPROVED: FOR PUBLIC WATER, PUBLIC SEWERAGE AND STORM DRAINAGE SYSTEMS AND ROADS, HOWARD COUNTY DEPARTMENT OF PUBLIC WORKS <i>Samuel H. ...</i> CHIEF, BUREAU OF HIGHWAYS DATE 4-1-70	<i>Norman S. O'Neill</i> DIRECTOR DATE 3-17-70
---	--	--	--

