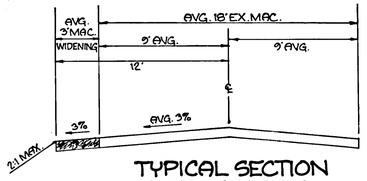

TYPICAL SECTION WHARFF LANE

NO SCALE

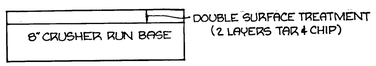

TYPICAL PAVING SECTION

NO SCALE

CLEARING & GRADING	ARTICLE C-1
SUBGRADE	ARTICLE C-2

TO BE CONSTRUCTED IN ACCORDANCE WITH THE HOWARD COUNTY ROAD CONSTRUCTION CODE & SPECIFICATIONS

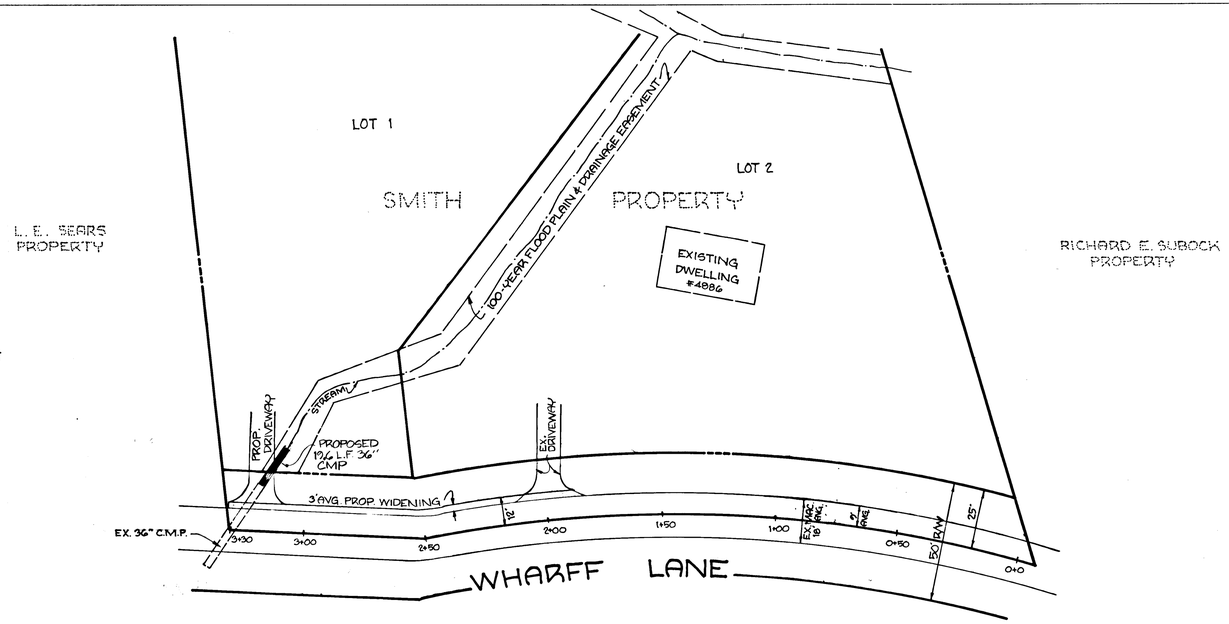

PLAN

SCALE: 1" = 30'

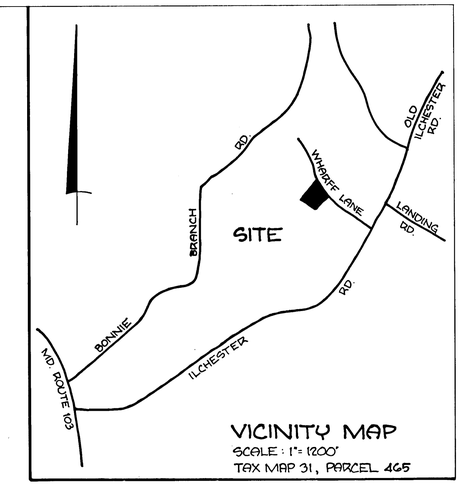

VICINITY MAP

SCALE: 1" = 1200'
TAX MAP 31, PARCEL 465

ROAD CONSTRUCTION PLAN

WHARFF LANE SMITH PROPERTY

1ST ELECTION DISTRICT HOWARD COUNTY, MD.
JUNE 29, 1982 SCALE: AS SHOWN
SHEET 1 OF 1

APPROVED: HOWARD COUNTY OFFICE OF PLANNING & ZONING.
CHIEF, DIVISION OF LAND DEVELOPMENT & ZONING ADMIN. 7-19-82 DATE

APPROVED: HOWARD COUNTY DEPARTMENT OF PUBLIC WORKS.
CHIEF, BUREAU OF ENGINEERING 7-19-82 DATE

OWNER: JOHN WARFIELD SMITH & IRMGARD MARIA SMITH
4886 WHARFF LANE
ELLICOTT CITY, MD. 21043

DEVELOPER: KEVIN GOMBESKI
7004 WINDSOR MILL RD.
BALTIMORE, MD.

ENGINEER: HUDKINS ASSOCIATES, INC.
231 JOSEPH SQUARE
COLUMBIA, MD. 21044

STATE OF MARYLAND WALTER PARK REGISTERED LAND SURVEYOR
Walter Park

PROFILE

SCALE: 1" = 50' HOR.
1" = 5' VERT.

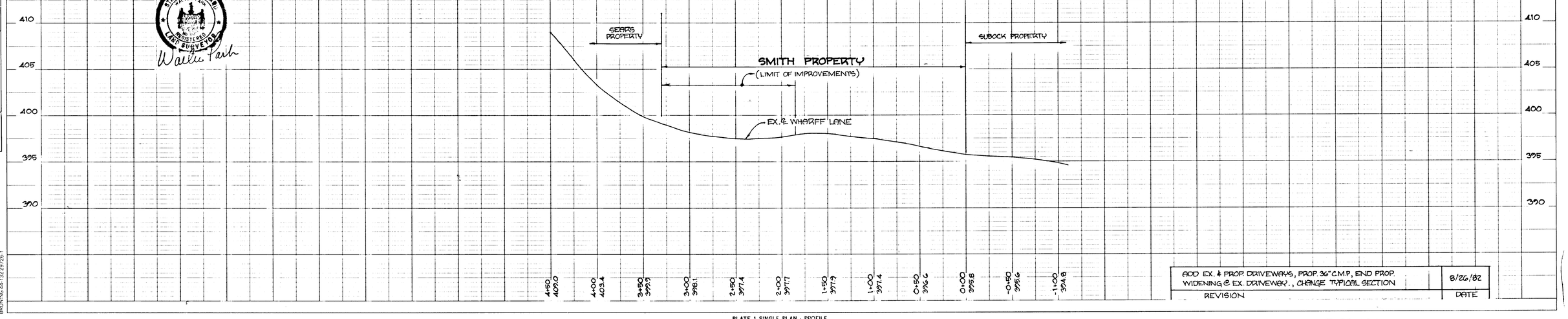

REVISION	DATE
ADD EX. & PROP. DRIVEWAYS, PROP. 36" C.M.P., END PROP. WIDENING @ EX. DRIVEWAY., CHANGE TYPICAL SECTION	8/26/82

PLAN: SURVEYED, PLOTTED, ALIGNMENT CHECKED, RT. OF WAY CHECKED, NOTE BOOK NO., BY, DATE

PROFILE: SURVEYED, PLOTTED, GRADES CHECKED, B.M.'s NOTED, STRUCTURE NOTATIONS CHK'D, NOTE BOOK NO., BY, DATE

#958

BRUNING 44-132 29726-1

PLATE 1 SINGLE PLAN - PROFILE
CHARLES BRUNING CO.
MADE IN U.S.A.

F-82-106