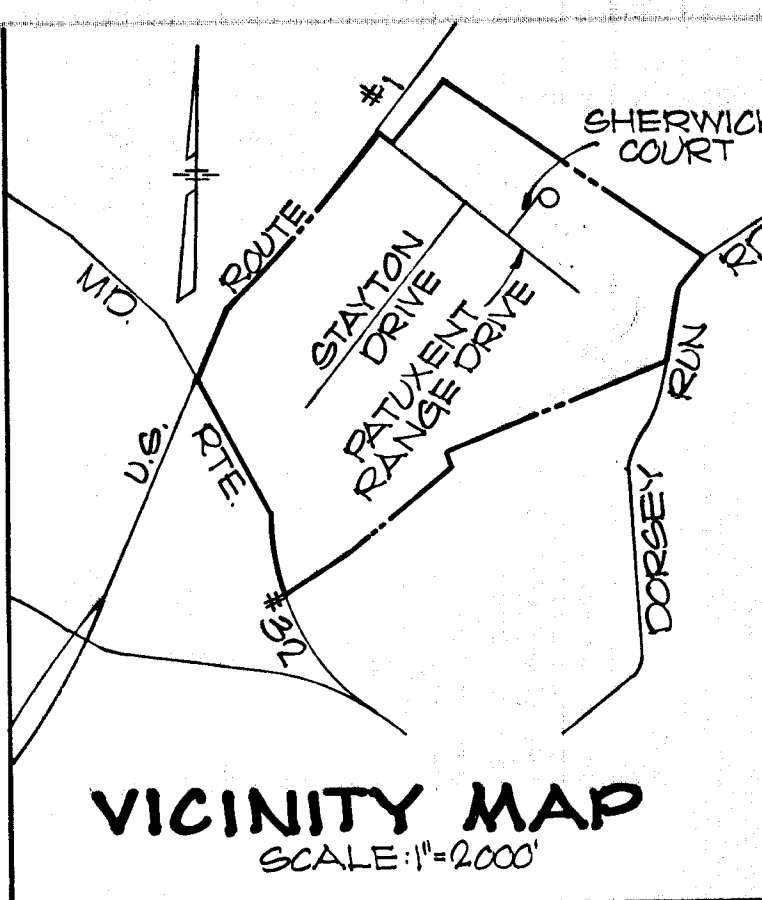


① 4" Topsoil, Seed and Mulch Sidewalk Areas.

TYPE OF TRAFFICWAY:
COMMERCIAL COLLECTOR STREET
ZONED INDUSTRIAL - M-2
44' PAVING ON 80' RIGHT-OF-WAY
DESIGN SPEED 35 MPH.

APPROVED
DIVISION OF LAND DEVELOPMENT
AND TRANSPORTATION PLANNING
12/14/72
J. J. [Signature]



BENCHMARK #1-A ELEV. 216.46
FROM S.R.C. BOOK #16007, SPIKE IN POLE #200581,
127.0' RIGHT OF STATION 1+52, ROUTE 32, NEAR INTERSECTION
OF ROUTE 32 AND WASHINGTON BOULEVARD.

REVISIONS		
DATE	DESCRIPTION	BY
11-14-72	Revised Location Of N.E. P.; Extended Temp. Tee Turn 30'; Relocated Temp. Barricades & Temp. Diversion Berm @ End of Relocated Tee Turn; Changed Limit of Prop. C&G on Plan and Profile; All Notes Revised Accordingly.	A.W.R.

OWNER & DEVELOPER: PATAPSCO PROPERTIES INC. 501 ST. PAUL STREET BALTIMORE, MARYLAND 21202

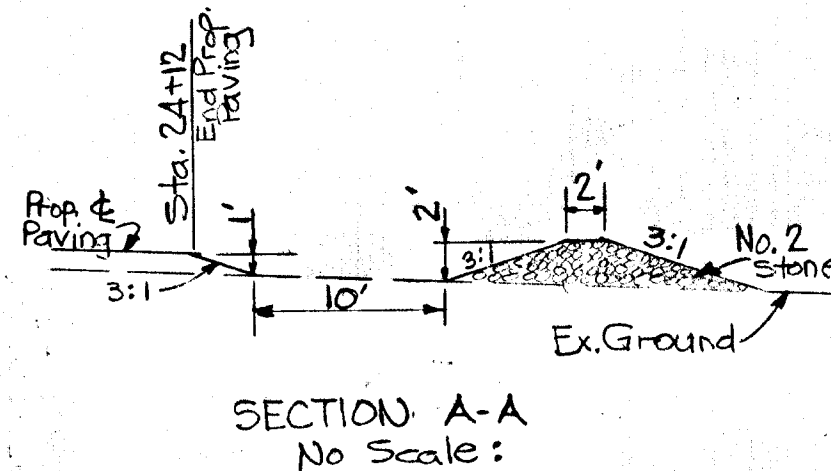
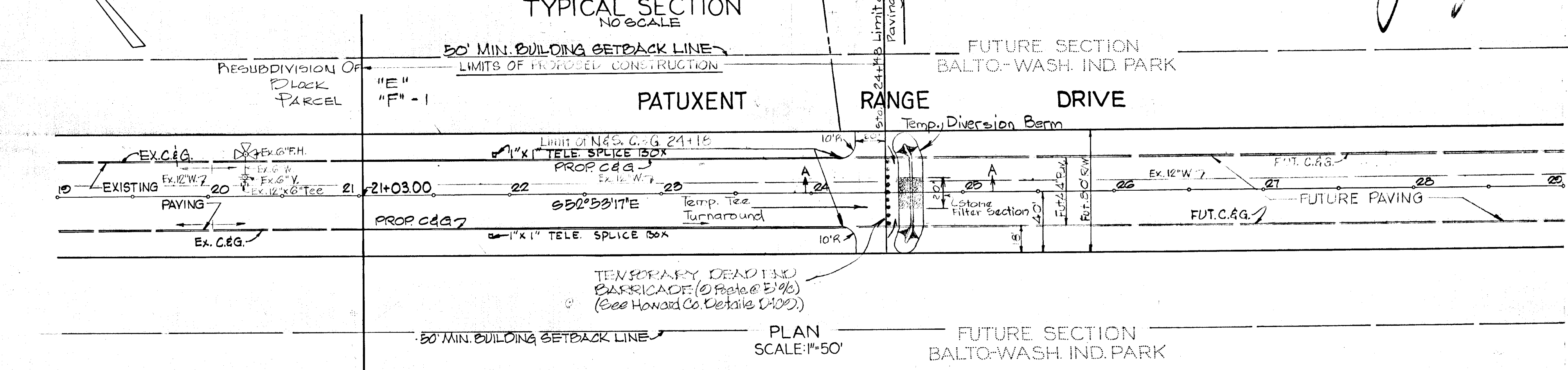
ENGINEER: GEORGE W. STEPHENS, JR. & ASSOC. 309 ALLEGHENY AVENUE TOWSON 4, MARYLAND

APPROVED: CHIEF, DIVISION OF LAND DEVELOPMENT & TRANSPORTATION PLANNING
1/10/73 DATE
[Signature]

APPROVED: HOWARD CO. DEPT. OF PUBLIC WORKS
1/15/73 DATE
[Signature]

6/19/72 DATE
[Signature]

STATE OF MARYLAND
REGISTERED PROFESSIONAL ENGINEER
[Signature]



BALTIMORE-WASHINGTON INDUSTRIAL PARK
PATAPSCO PROPERTIES, INC.
W.H.H. 477, FOLIO 530

Developers Certification: I Certify That all Development and/or Construction Will Be Done According to this Plan of Development and Plan For Erosion and Sediment Control, and I Also Authorize Periodic Onsite Inspection by the Howard Soil Conservation District or Their Authorized Agents, As Are Deemed Necessary. Deviation From This Plan Will Not Be Made Unless Authorized by the Howard Soil Conservation District.

[Signature]
Signature of Developer
1/4/73 Date

Engineers Certification: I Certify That This Plan For Erosion and Sediment Control Represents a Practical and Workable Plan Based on my Personal Knowledge of the Site Conditions and that it was Prepared in Accordance with the Requirements of the Howard Soil Conservation District.

[Signature]
Signature of Engineer
1/14/73 Date

Reviewed For: Howard S.C.D.
Name: Howard
Meets Technical Requirements
Signature: [Signature] Date: 1/5/73
U.S. Soil Conservation Service

This Development Plan is Approved for Soil Erosion and Sediment Control by the Howard Soil Conservation District.
Approved: [Signature] Date: 1/5/73
Howard S.C.D.

PLAN AND PROFILE
PATUXENT RANGE DRIVE

BALTIMORE - WASHINGTON INDUSTRIAL PARK
HOWARD CO., MARYLAND ELECT. DIST. NO. 6
SCALE AS SHOWN JUNE 10, 1972

