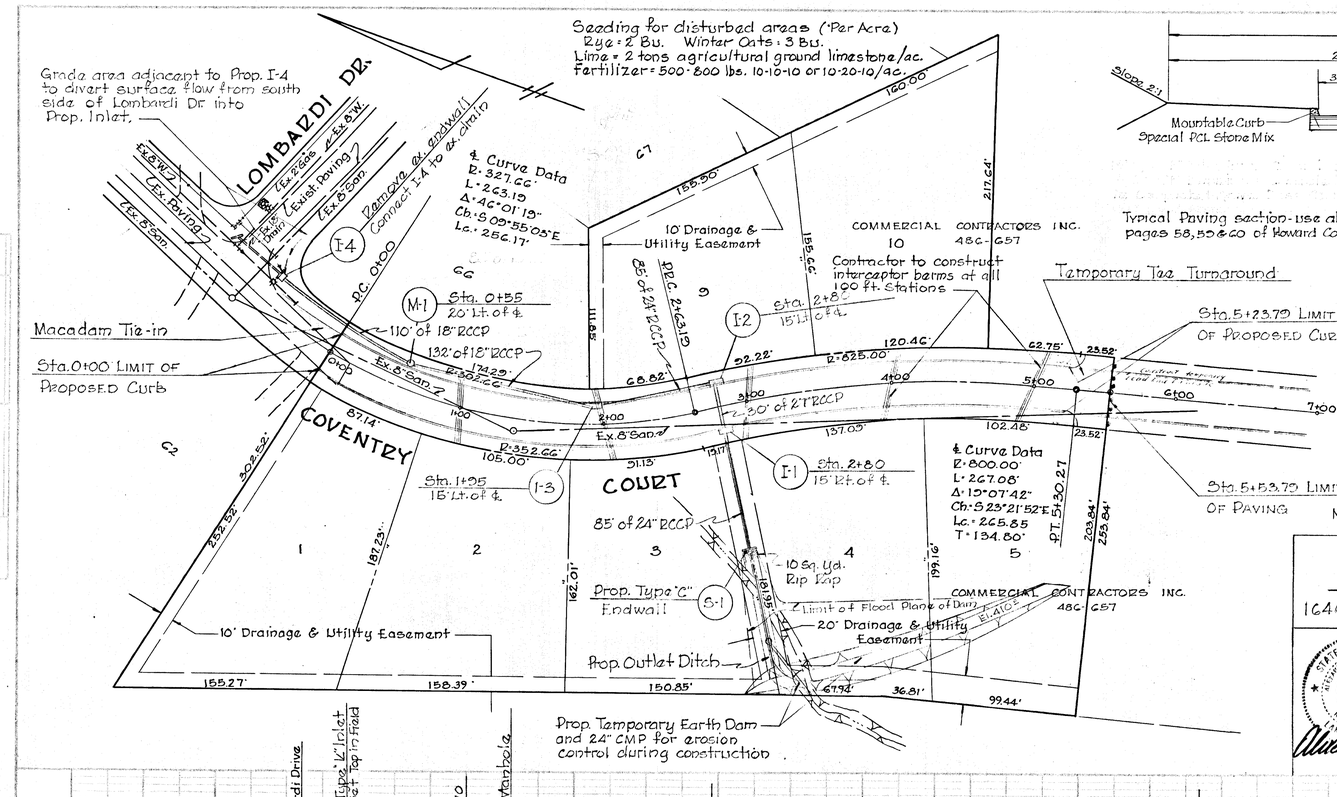

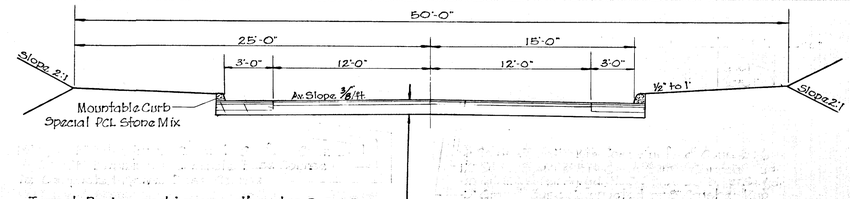

Typical Paving section - use alternates D-3-4-5, pages 58, 59 & 60 of Howard Co. Specs.

TYPICAL SECTION

SCALE: 1"=5'

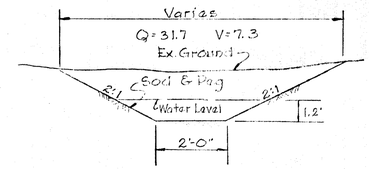

OUTLET DITCH

NO SCALE

Note: All swales, interceptor berms, drainage ditches, etc. to be sodded & pagged.

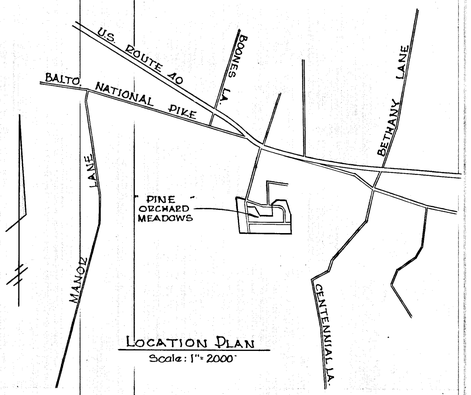

LOCATION PLAN

Scale: 1" = 2000'

Section 4

APPROVED: Howard County Office of Planning & Zoning
J. H. Clawson 10-10-69
Director Date

APPROVED: For Storm Drainage System & Public Roads
Howard County Department of Public Works
Herman S. Orrill 10-13-69
Director Date

Owner & Developer
COMMERCIAL CONTRACTORS INC.
1640 Gorsuch Avenue Balto, Maryland 21218

APR ASSOCIATES
Land Surveyors
3320 Rosalie Ave. Balto. Md. 21234

Road Plan and Profile
COVENTRY COURT
Howard County, Maryland | F.I.E.C. Dist. Ellicott City 110.2

Scales
Plan: 1"=50' Profile: Hor. 1"=50' Vert. 1"=5'

PINE ORCHARD MEADOWS

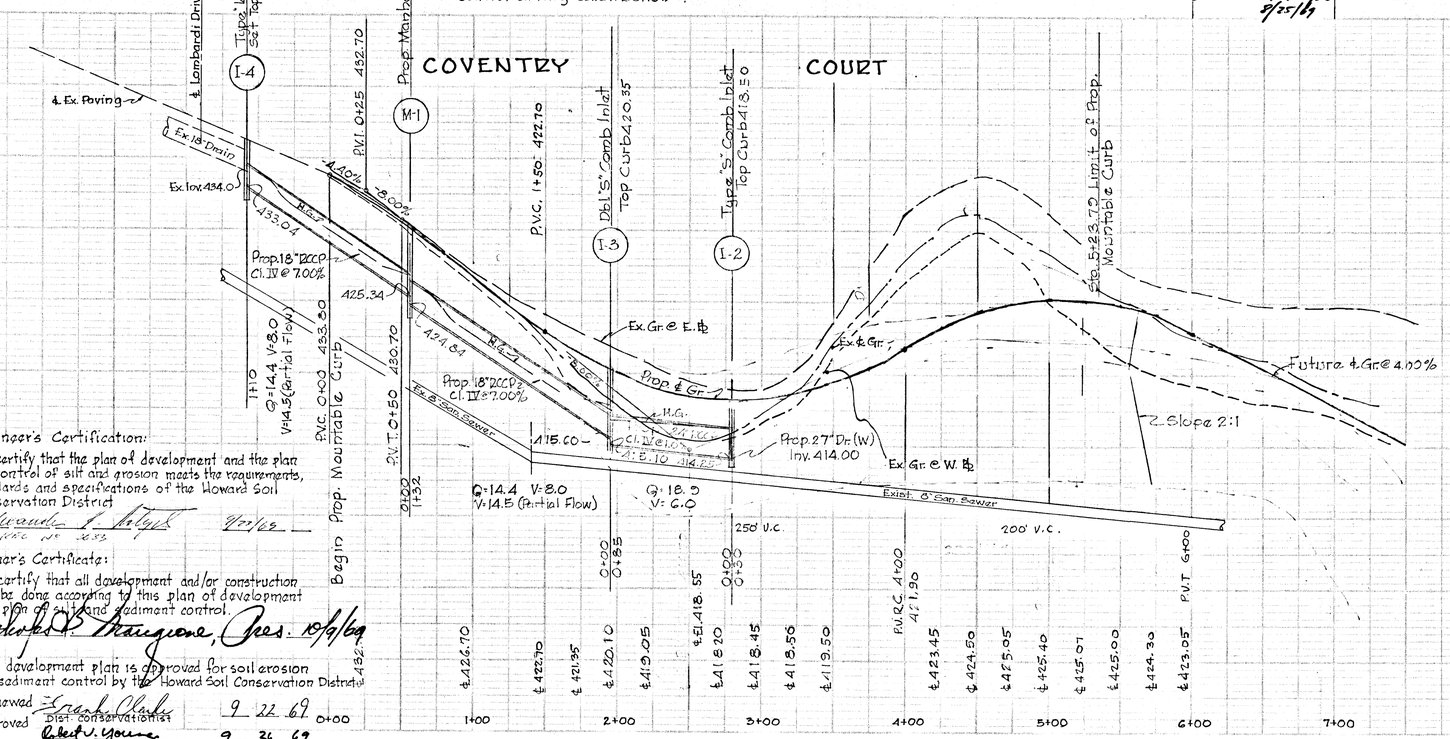

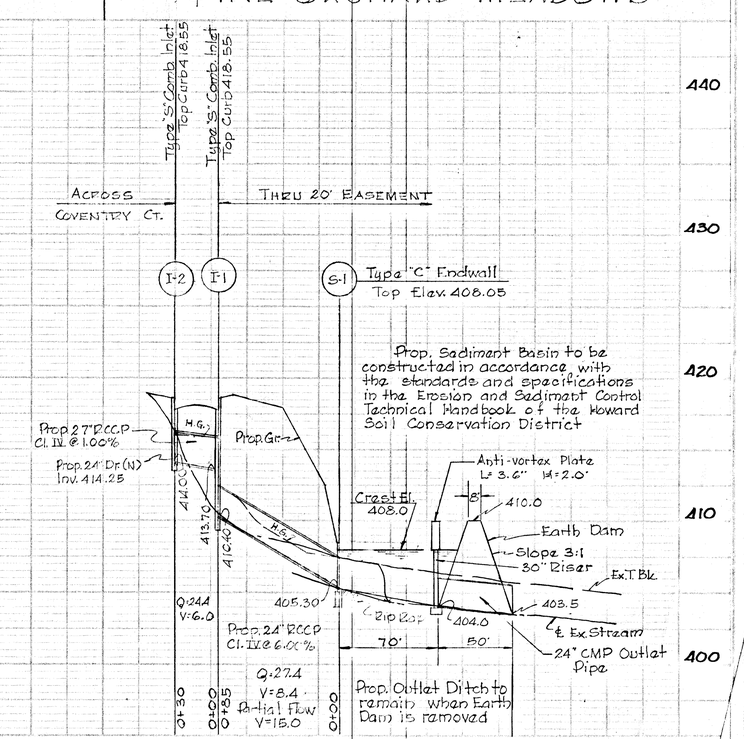

Engineer's Certification:
I certify that the plan of development and the plan for control of silt and erosion meets the requirements, standards and specifications of the Howard Soil Conservation District
Alexander J. Matyas 9/25/69
Reg. No. 2655

Owner's Certificate:
I certify that all development and/or construction will be done according to this plan of development and plan of soil and sediment control.
Nicholas B. Mangione, Pres. 10/9/69

This development plan is approved for soil erosion and sediment control by the Howard Soil Conservation District
Reviewed Frank Clark 9 22 69
Dist. Conservationist
Approved Robert V. Young 9 26 69
Howard Soil Conservation District

#27