GENERAL NOTES

1. For typical roadway section, see drawing D-16, page 71, of the Howard Co. Road and Standard Specifications.
2. For typical section of Bituminous Mountable Curb, see drawing D-39, page 94, of above mentioned specifications.
3. For details of types "A", "B", Dble. "E" Inlets & Special Manhole see attached 8½"x11" sheets.
4. For details of type "E" Comb. Inlet, see drawing D-48, page 123, of above mentioned specifications.
5. For details of standard type Manhole see drawing D-103, page 158, of above mentioned specifications.

PLAN
Scale: 1" = 50'

OWNER & DEVELOPER
THE ALADDIN CONSTRUCTION CORP.
RFD #1 MONTGOMERY ROAD
ELLICOTT CITY, MARYLAND

APPROVED: HOWARD COUNTY PLANNING COMMISSION
J. H. Clawson Jr. — Senior Engineer — 3-23-67 Date

APPROVED: HOWARD COUNTY HIGHWAY DEPARTMENT
Granville W. Wehland — Roads Superintendent — 3-21-67 Date

APPROVED: HOWARD COUNTY METROPOLITAN COMMISSION
W O Filbert — Chief Engineer — 3-28-67 Date

PURDUM AND JESCHKE ENGINEERS
24 PARK AVE.
ELLICOTT CITY, MD.

1 March 1967 Date
PROFESSIONAL ENGINEER & LAND SURVEYOR — CURT A. H. JESCHKE — No. 2351 REGISTERED — STATE OF MARYLAND
Curt A. Jeschke
Reg. Nº 2351

PLAN AND PROFILE
HELMART DR.
PART #2 - SECTION #3
HAMMOND VILLAGE
6TH ELECTION DIST. — HOWARD COUNTY, MD.
28 FEB. 1967 — Scale: As Shown
Sheet Nº 1 of 3

K+E PLATE 1, PLAN-PROFILE KEUFFEL & ESSER CO.
48 7008 ALBANENE® TRACING PAPER

F-67-6

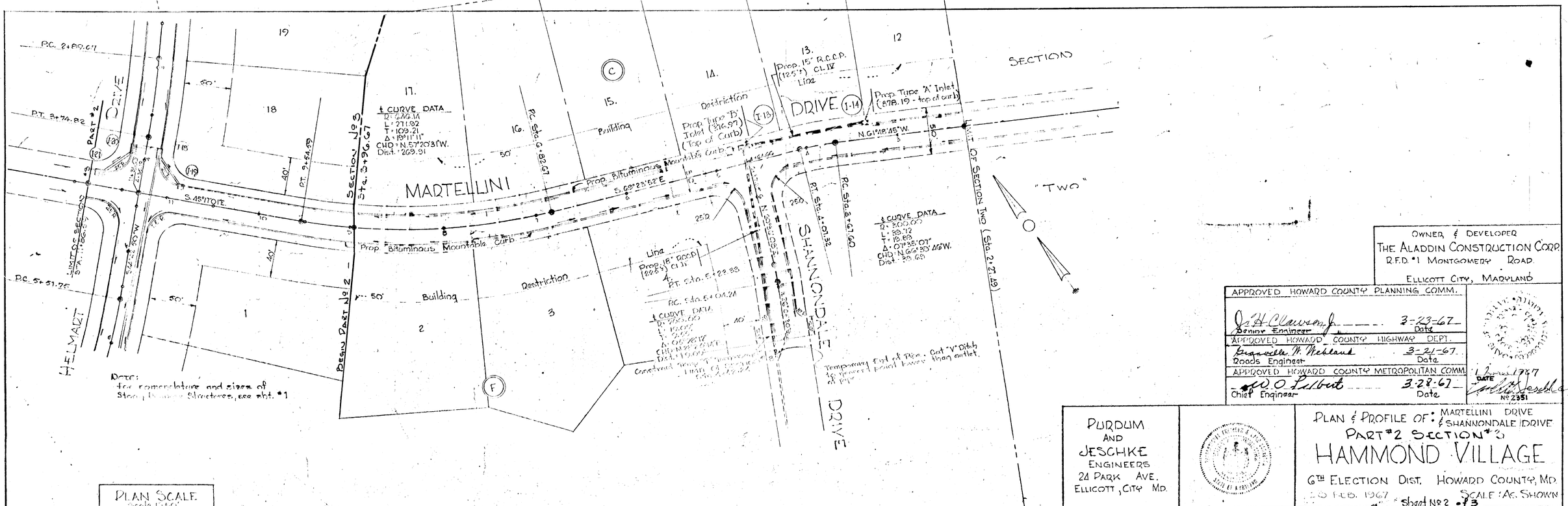

OWNER & DEVELOPER
THE ALADDIN CONSTRUCTION CORP.
R.F.D. #1 MONTGOMERY ROAD.
ELLICOTT CITY, MARYLAND

APPROVED HOWARD COUNTY PLANNING COMM.
J. H. Clarke Jr. 3-23-67
Senior Engineer Date
APPROVED HOWARD COUNTY HIGHWAY DEPT.
Granville M. Wetland 3-21-67
Roads Engineer Date
APPROVED HOWARD COUNTY METROPOLITAN COMM.
W. O. Talbert 3-28-67
Chief Engineer Date

DATE 1 June 1967
No 2351

PURDUM AND JESCHKE
ENGINEERS
24 PARK AVE.
ELLICOTT CITY MD.

PLAN & PROFILE OF: MARTELLINI DRIVE & SHANNONDALE DRIVE
PART #2 SECTION #3
HAMMOND VILLAGE
6TH ELECTION DIST. HOWARD COUNTY, MD.
20 FEB. 1967 Sheet No 2 of 3 SCALE: AS SHOWN

F-67-6

K+E PLATE 1, PLAN-PROFILE KEUFFEL & ESSER CO.

48 7008 ALBANENE® TRACING PAPER

F-67-6

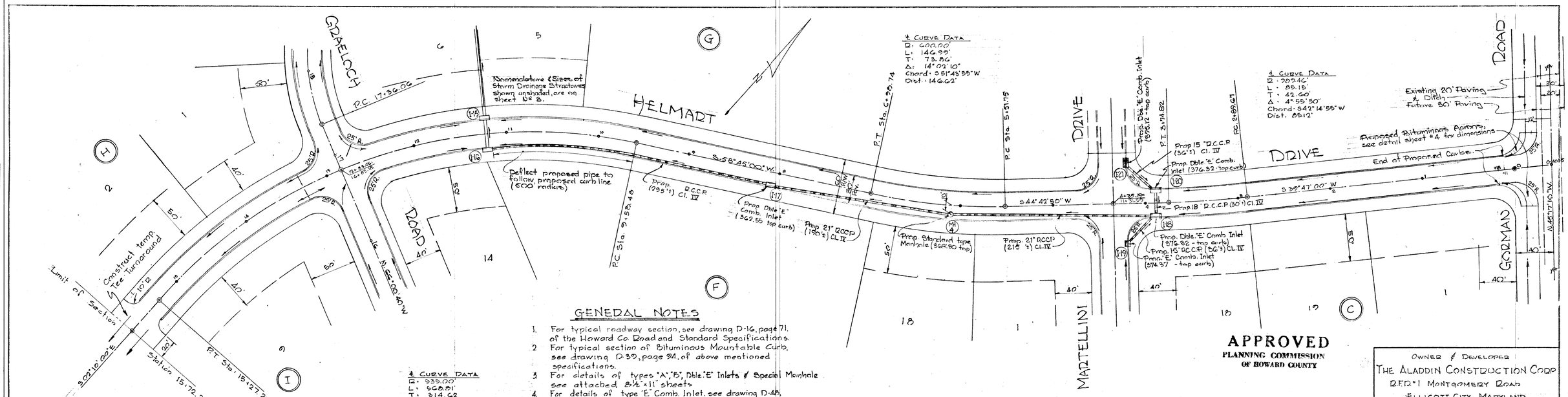

GENERAL NOTES

1. For typical roadway section, see drawing D-16, page 71, of the Howard Co. Road and Standard Specifications.
2. For typical section of Bituminous Mountable Curb, see drawing D-38, page 94, of above mentioned specifications.
3. For details of types "A", "B", Dble. "E" Inlets & Special Manhole see attached 8½" x 11" sheets.
4. For details of type "E" Comb. Inlet, see drawing D-48, page 123, of above mentioned specifications.
5. For details of standard type Manhole see drawing D-103, page 158, of above mentioned specifications.

PLAN

Scale: 1" = 50'

APPROVED
PLANNING COMMISSION
OF HOWARD COUNTY

OWNER & DEVELOPER
THE ALADDIN CONSTRUCTION CORP
R.F.D. #1 MONTGOMERY ROAD
ELLICOTT CITY, MARYLAND

APPROVED: HOWARD COUNTY PLANNING COMMISSION
J. H. Clawson, Jr. — 2/2/66
Senior Engineer — Date
APPROVED: HOWARD COUNTY HIGHWAY DEPARTMENT
Granville M. Wilkins — 1-20-66
Roads Engineer — Date
APPROVED: HOWARD COUNTY METROPOLITAN COMMISSION
W. O. Gilbert — 1-21-66
Chief Engineer — Date

PURDUM AND JESCHKE
ENGINEERS
24 PARK AVE.
ELLICOTT CITY, MD

18 NOV. 1965
Reg. No. 2261

PLAN AND PROFILE
HELMART DR.
SECTION THREE

HAMMOND VILLAGE

6TH ELECTION DIST. — HOWARD COUNTY, MD
17 November 1965 — Sheet Nº 1 — Scale: As Shown

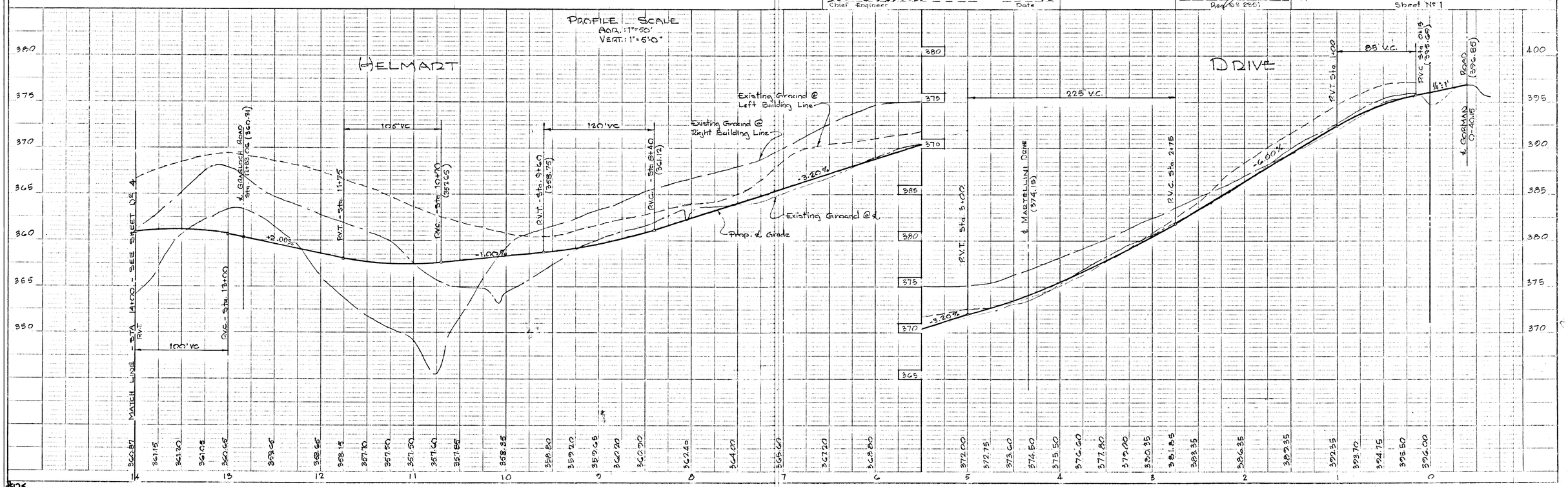

#125

1. PLAN-PROFILE
KEUFFEL & ESSER CO.

F-67-06-004

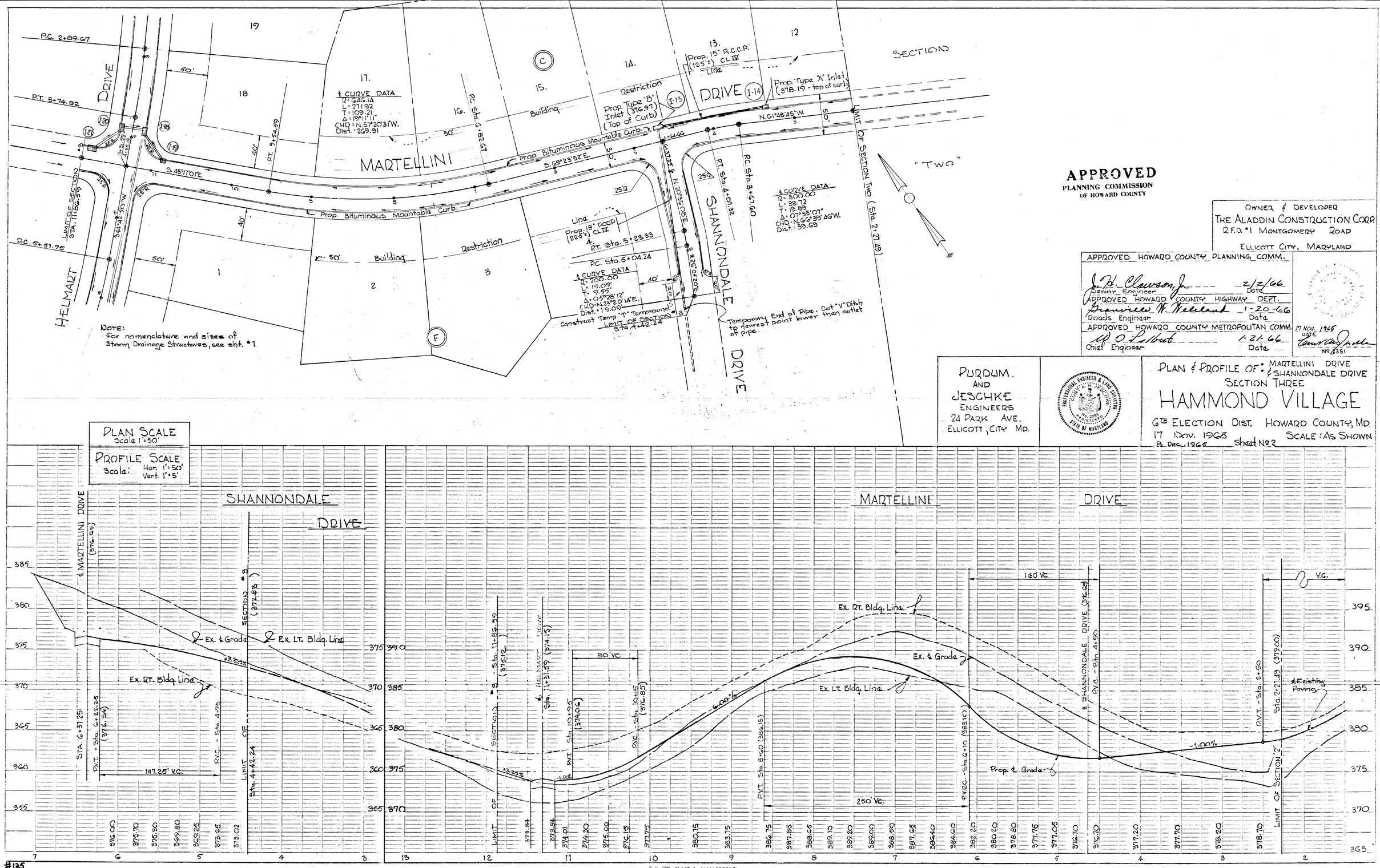

APPROVED
PLANNING COMMISSION
OF HOWARD COUNTY

OWNER & DEVELOPER
THE ALADDIN CONSTRUCTION CORP.
R.F.D. #1 MONTGOMERY ROAD
ELLICOTT CITY, MARYLAND

APPROVED HOWARD COUNTY PLANNING COMM.
J. H. Clawson, Jr. — 2/2/66
Senior Engineer — Date
APPROVED HOWARD COUNTY HIGHWAY DEPT.
Granville W. Weleland — 1-20-66
Roads Engineer — Date
APPROVED HOWARD COUNTY METROPOLITAN COMM.
W. O. Lalbert — 1-21-66
Chief Engineer — Date
17 NOV. 1965 DATE
No. 8351

PURDUM AND JESCHKE
ENGINEERS
24 PARK AVE.
ELLICOTT, CITY MD.

PROFESSIONAL ENGINEER & LAND SURVEYOR — CURT A. H. JESCHKE — No. 2951 — REGISTERED — STATE OF MARYLAND

PLAN & PROFILE OF: MARTELLINI DRIVE & SHANNONDALE DRIVE
SECTION THREE
HAMMOND VILLAGE
6TH ELECTION DIST. HOWARD COUNTY, MD.
17 Nov. 1965 — SCALE: AS SHOWN
8 Dec. 1965 — Sheet No. 2

#125

PLATE 1, PLAN-PROFILE KEUFFEL & ESSER CO.
48 7008 ALBANENE TRACING PAPER MADE IN U.S.A.

F-67-06-005

PUDDUM & JESCHKE ENGINEERS
24 PARK AVENUE
ELLICOTT CITY, MARYLAND

OWNER & DEVELOPER
THE ALADDIN CONSTRUCTION CORP
R.F.D. 1, MONTGOMERY RD.
ELLICOTT CITY, MARYLAND

APPROVED: HOWARD COUNTY PLANNING COMM. — DATE 18 NOV. 1965
J. H. Clawson Jr. — Junior Engineer — Date 2/2/66
APPROVED: HOWARD COUNTY HIGHWAY DEPT.
Granville M. Morsell — Roads Engineer — Date 1-20-66
APPROVED: HOWARD COUNTY METROPOLITAN COMM.
W. O. Pilbeck — Chief Engineer — Date 1-21-66

JAMES A. FELLOWS & LAND SURVEYOR — COUNTY OF HOWARD — No. 2351 — REGISTERED — STATE OF MARYLAND
Reg. No. 2351

PLAN AND PROFILE
GRAELOCH RD. AND GRAELOCH CT.
SECTION THREE
HAMMOND VILLAGE

6TH ELECTION DIST. — HOWARD COUNTY, MD
17 November, 1965
7 December 1965 — Sheet No. 3
11 JAN. 1966 — Scale: As Shown

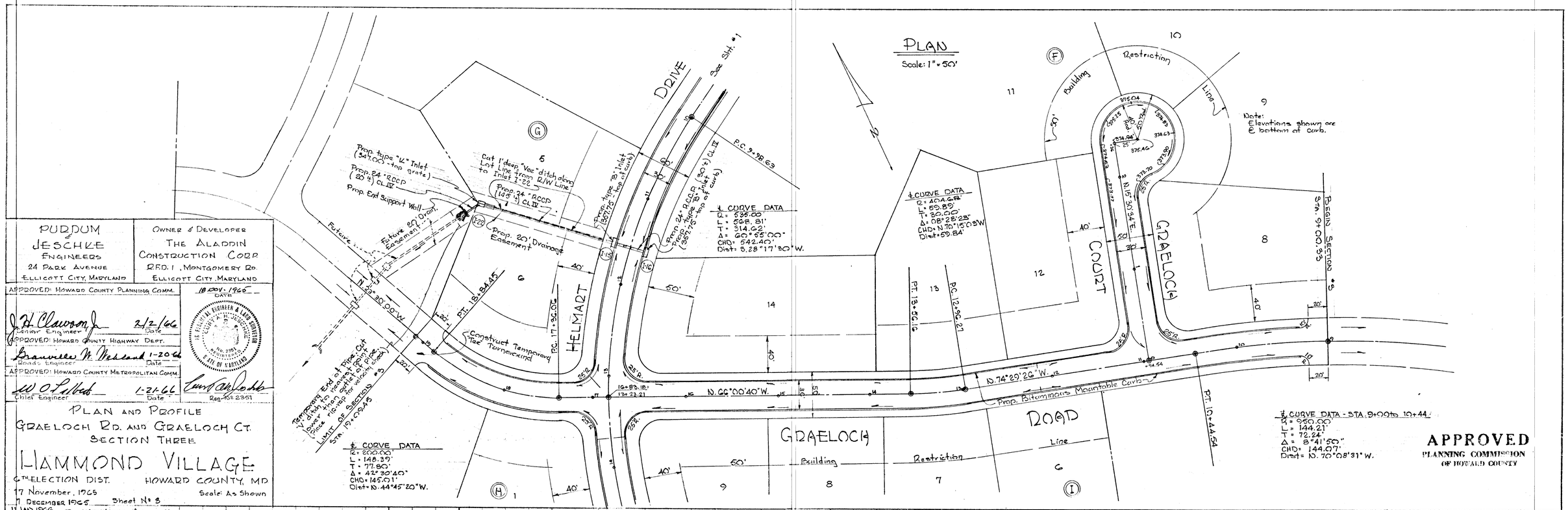

APPROVED
PLANNING COMMISSION
OF HOWARD COUNTY

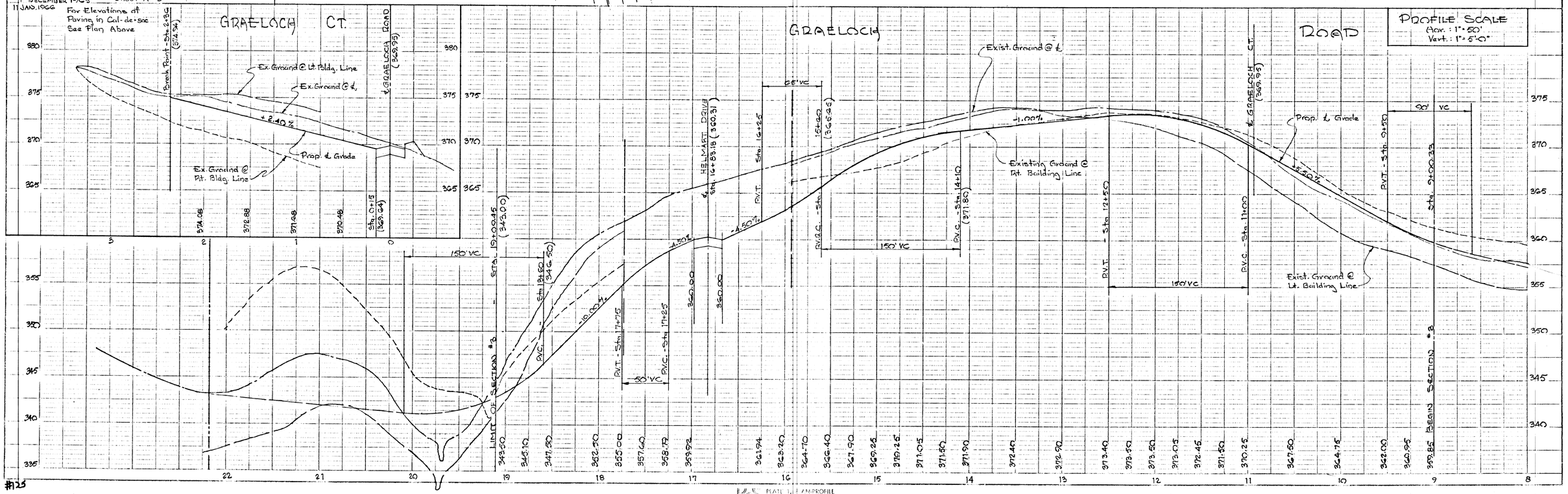

#125

PROFILE PAPER 10 SQUARES PER INCH 100 SQUARES PER INCH 10 X 10 TO INCH 10 X 10 TO INCH

K&E PLAIN PROFILE HEWLETT & TOWER CO. 46 7008 ALBANENE® TRACING PAPER

F-67-08-006

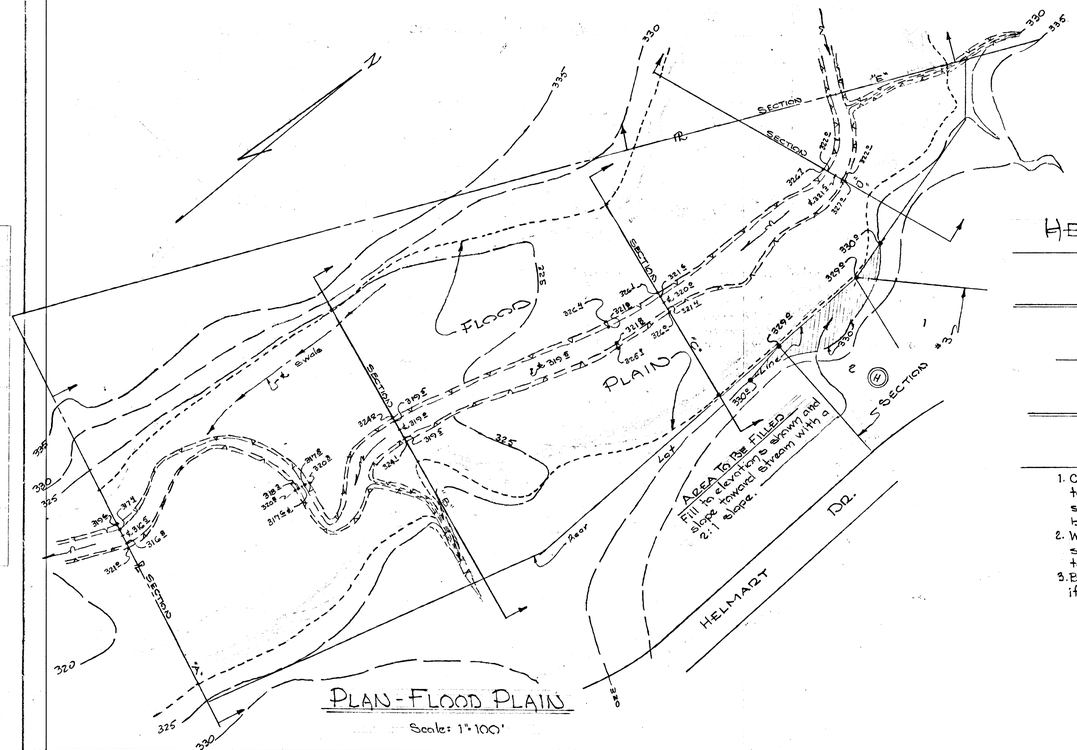

PLAN - FLOOD PLAIN

Scale: 1" = 100'

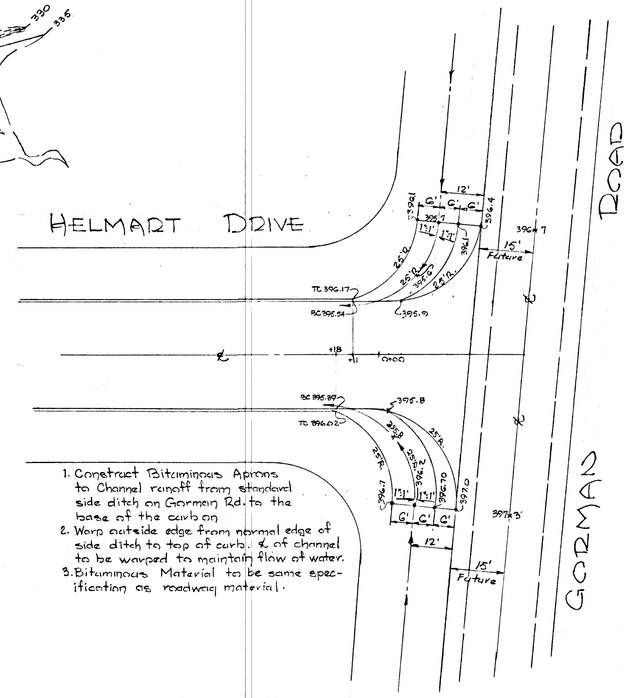

1. Construct Bituminous Aprons to Channel runoff from standard side ditch on Gorman Rd. to the base of the curb on
2. Warp outside edge from normal edge of side ditch to top of curb. & of channel to be warped to maintain flow of water.
3. Bituminous Material to be same specification as roadway material.

APRON DETAILS

Scale: 1" = 20'

APPROVED
PLANNING COMMISSION
OF HOWARD COUNTY

ENGINEER	OWNER & DEVELOPER
POORUM & JESCHKE ENGINEERS & LAND SURVEYORS 24 PARK AVE ELLICOTT CITY, MARYLAND	ALADDIN CONSTR. CORP. RFD #1 - MONTGOMERY RD. ELLICOTT CITY, MARYLAND

APPROVED HOWARD COUNTY PLANNING COMM.
J. H. Clawson, Jr. — Senior Engineer — Date 2/2/66
APPROVED HOWARD COUNTY HIGHWAY DEPT.
Granville N. Welland — Roads Engineer — Date 1-20-66
APPROVED HOWARD COUNTY METROPOLITAN COMM.
W. O. Lobert — Chief Engineer — Date 1-21-66

HENRY H. POORUM & ALBERT J. JESCHKE — No. 2154 — REGISTERED PROFESSIONAL ENGINEERS — STATE OF MARYLAND
17 Nov. 1965 — Date
Henry H. Poorum — No. 2151

DRAINAGE PROFILES & EXTENSION OF HELMART DR.
SECTION THREE

HAMMOND VILLAGE

6TH ELECTION DIST. ~ HOWARD COUNTY, MD.
18 NOV. 1965
11 JAN. 1966
Sheet No. 4
SCALE: AS SHOWN

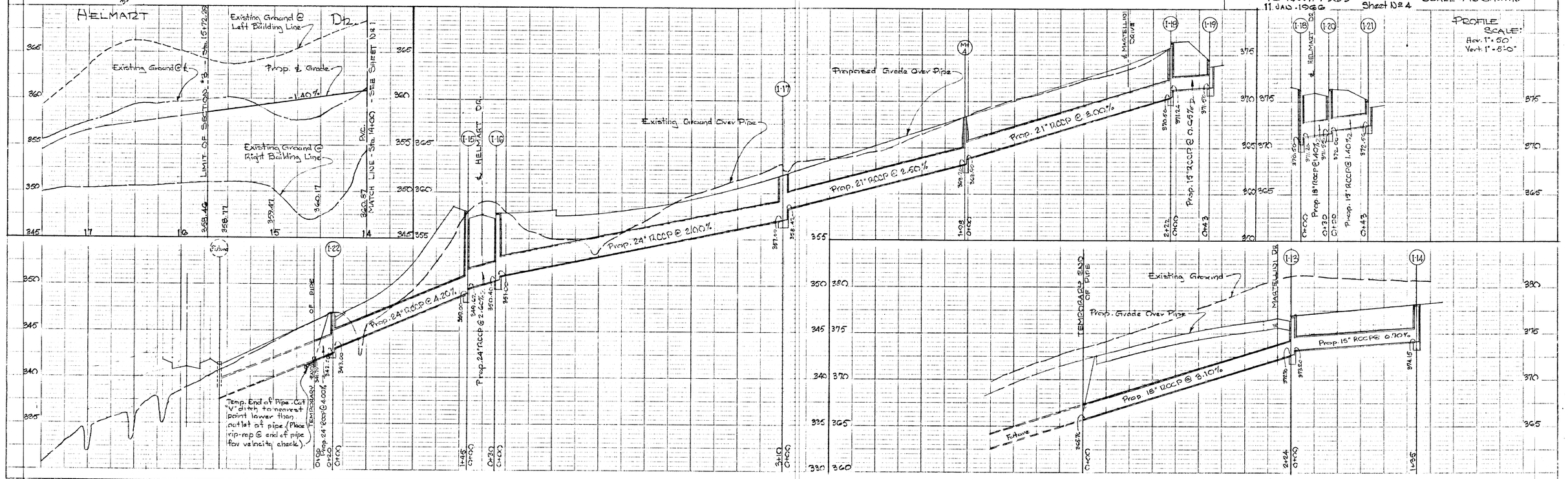

#125

K&E 10 X 10 TO THE 1/2 INCH PROFILE
KEUFFEL & ESSER CO.
46 7008 ALBANENE

F-67-06-007