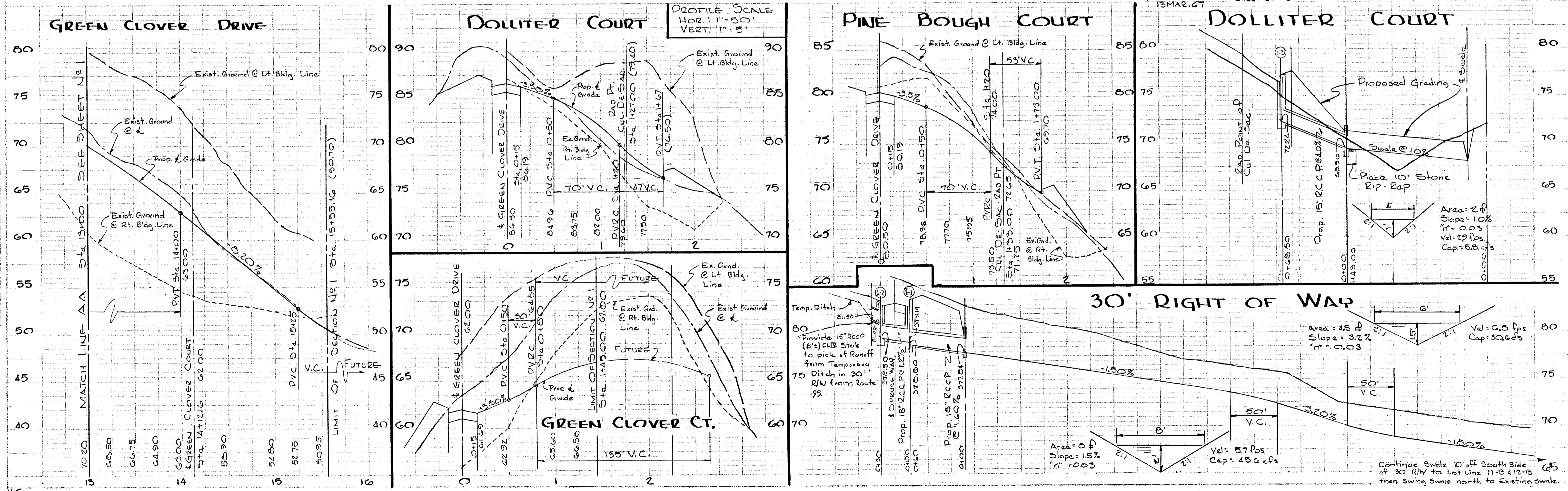
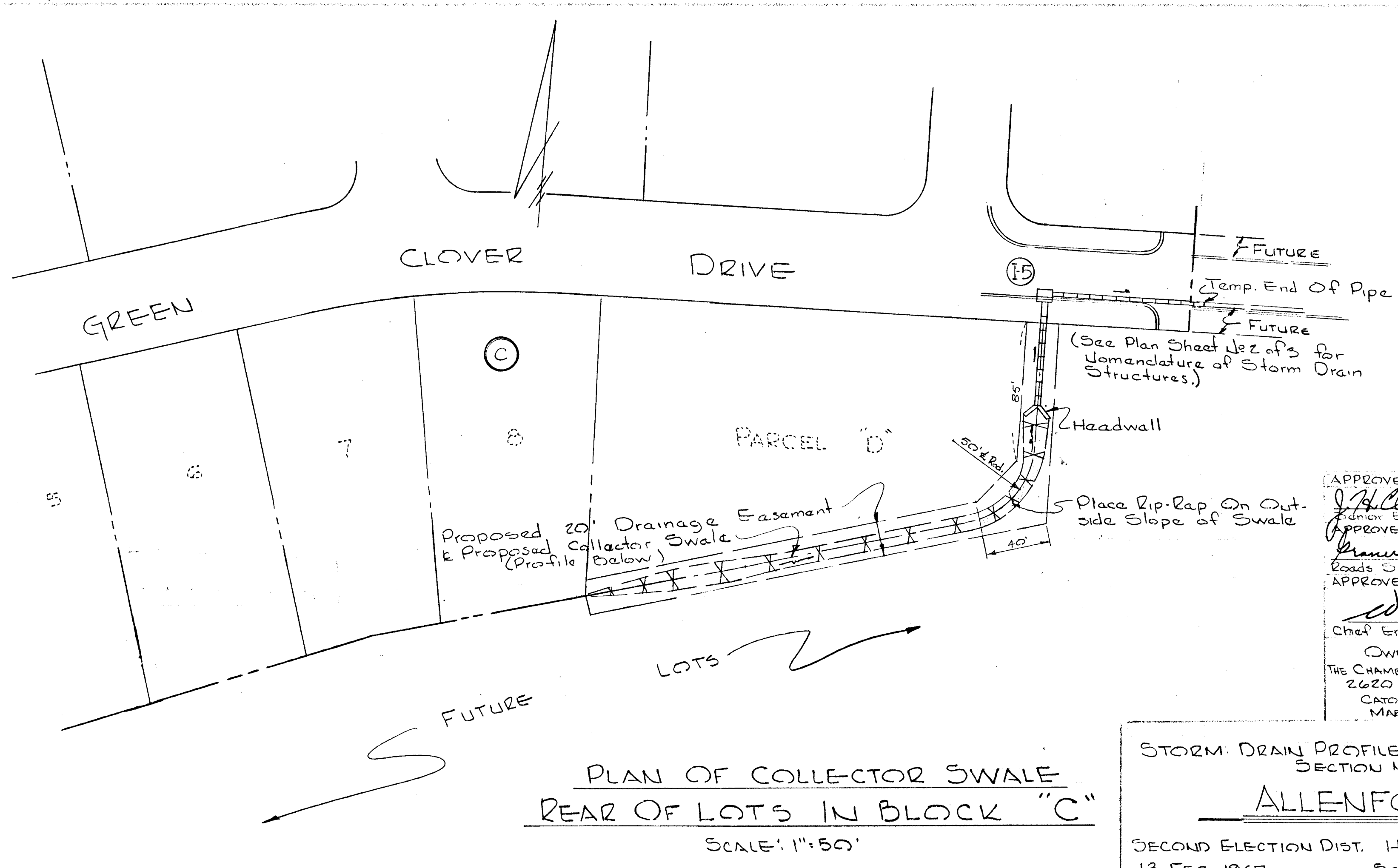
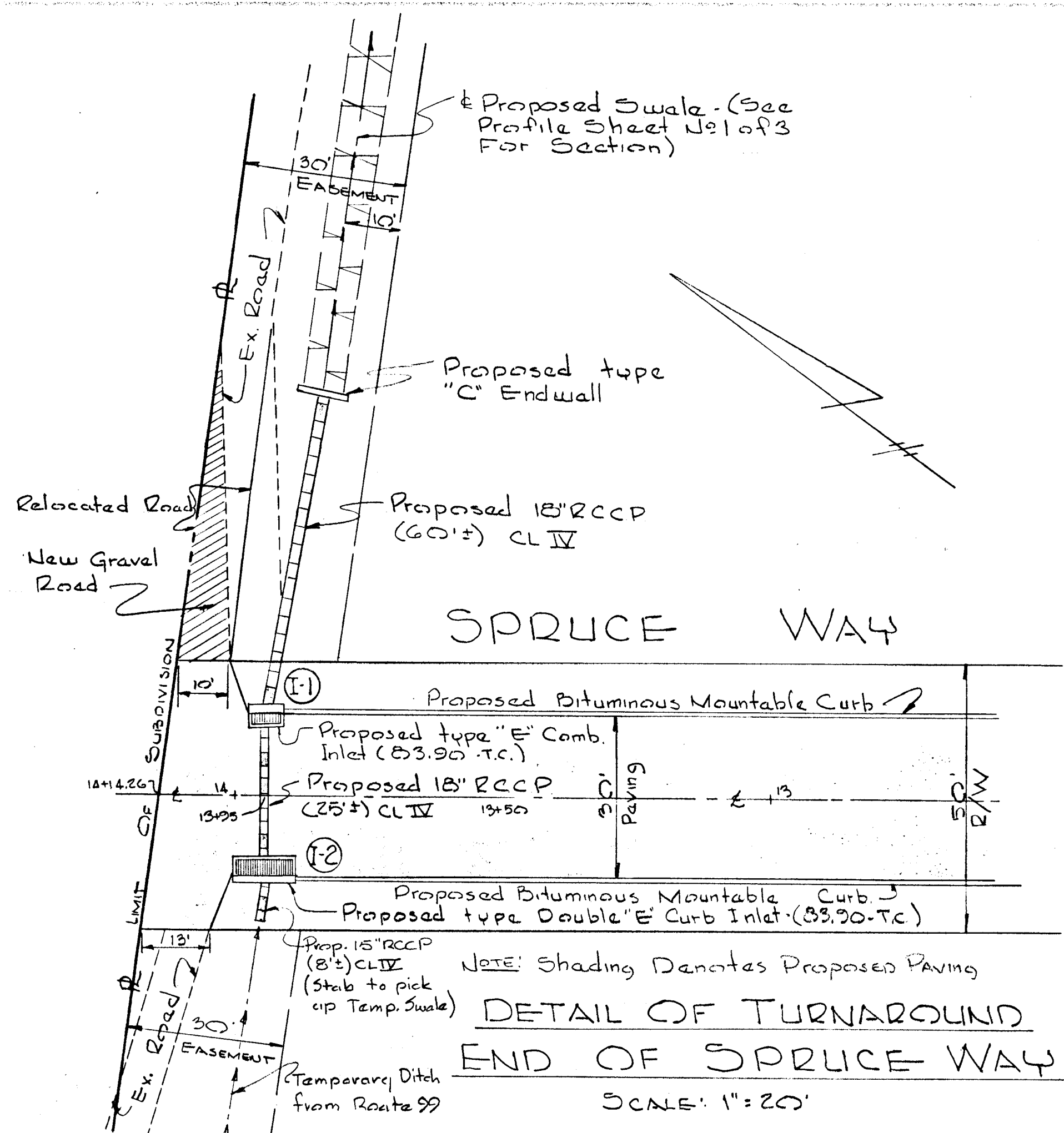


APPROVED HOWARD COUNTY PLANNING COMM. PURDUM
 J. A. Clawson 3-23-67 Date JESCHKE
 Chief Engineer Approved: HOWARD COUNTY ROADS DEPT. ENGINEERS &
 Brantley N. Mehlend 3-21-67 Date LAND SURVEYORS
 Roads Superintendent Approved: HOWARD COUNTY METROPOLITAN COMM. 24 PARK AVE
 Ed O. L. 3-28-67 ELICOTT CITY, MD.
 Chief Engineer
 OWNER: DEVELOPER
 The Chamberler Co. Douglas Lighter
 2620 FEDERICK RD. 2620 FEDERICK RD.
 CATONSVILLE, MARYLAND CATONSVILLE, MARYLAND
 9 FEB 1967
 DATE
 PLAN AND PROFILE: GREEN CLOVER DR., DOLLITER CT., PINE BOUGH CT., AND GREEN CLOVER CT., SECTION N#1
 ALLENFORD
 SECOND ELECTION DIST. HOWARD COUNTY, MD
 9 FEB. 1967 Sheet 2 of 3 SCALE: AS SHOWN
 13 MAR. 67
 PROFESSIONAL ENGINEER & LAND SURVEYOR
 J. A. CLAWSON
 STATE OF MARYLAND
 No. 2251

PLAN Scale: 1" = 50'





APPROVED HOWARD COUNTY PLANNING COMM. 9 FEB. 1967 DATE

J. H. Lawson Chief Engineer 3-23-67 Date

APPROVED: HOWARD COUNTY ROADS DEPT. JAMES W. WELAND 3-21-67 Date

APPROVED: HOWARD COUNTY METROPOLITAN COMM. W. O. P. 3-28-67 Date

OWNER: THE CHAMBERLEN CO. 2620 FREDERICK RD. CATONSVILLE MARYLAND

DEVELOPER: DOUGLAS LICHTER 2620 FREDERICK RD. CATONSVILLE MARYLAND

PURDUM JESCHKE ENGINEERS & LAND SURVEYORS 24 PARK AVENUE ELICOTT CITY, MD.

9 FEB. 1967 DATE

STORM DRAIN PROFILES AND DETAILS SECTION No 1

ALLENFORD

SECOND ELECTION DIST. HOWARD COUNTY, MD.

13 FEB. 1967 Sheet 3 of 3 SCALE: AS SHOWN

Rev: 3-2-67 (Channel) 13 MAR. 67

