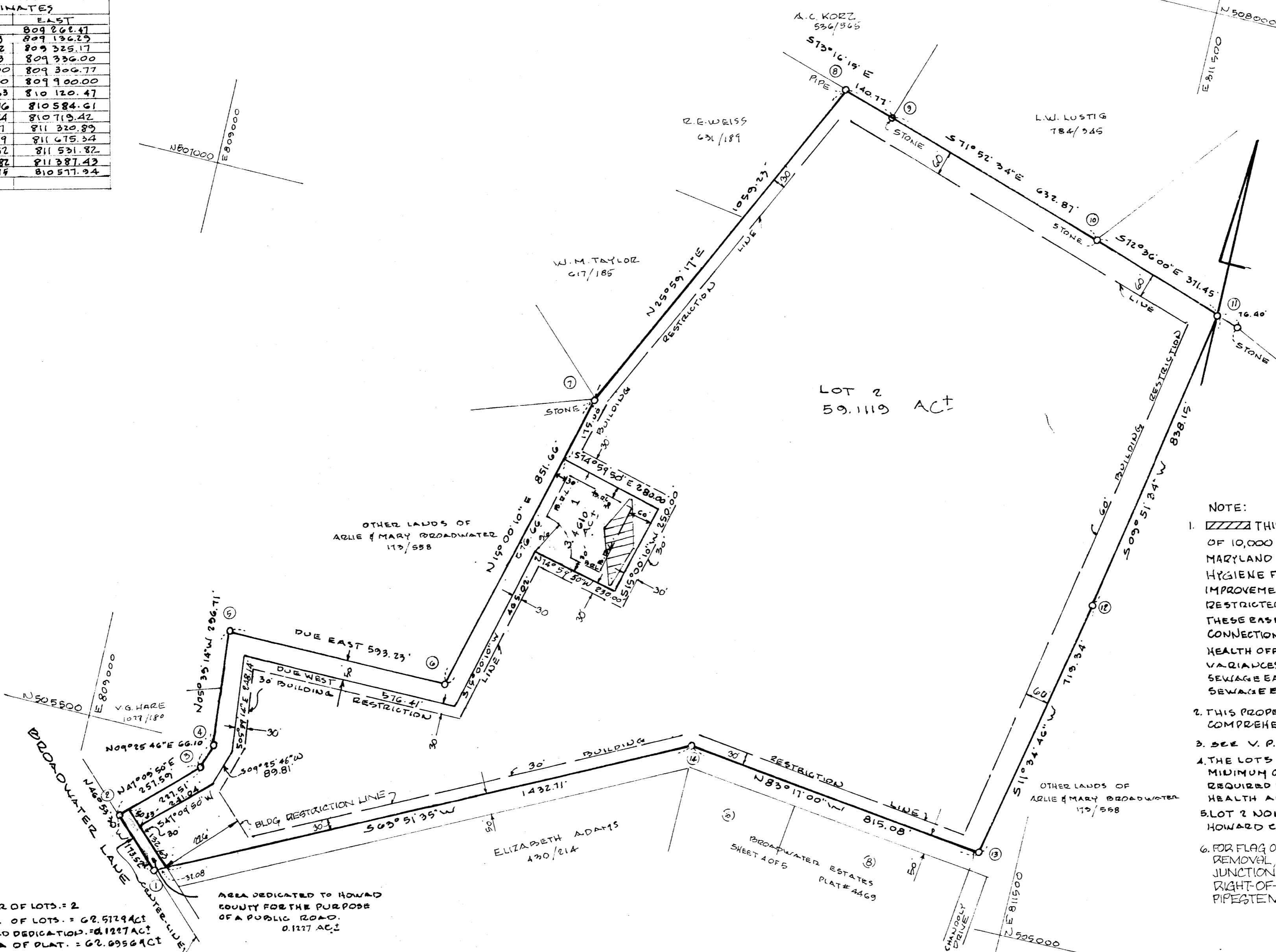
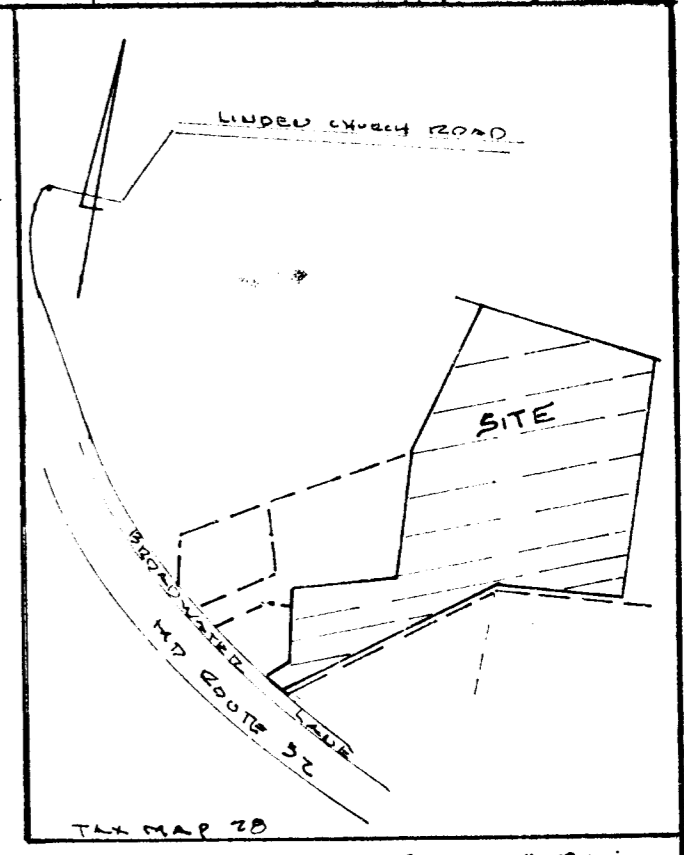
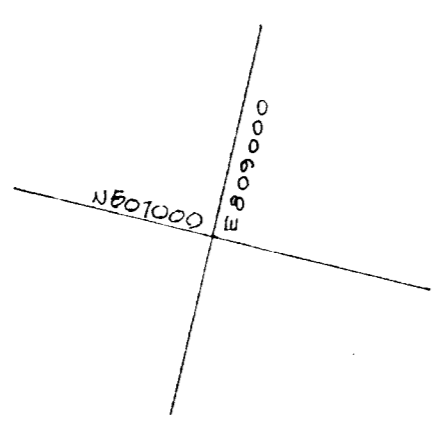


COORDINATES BASED ON MARYLAND GRID SYSTEM,  
# 2735002 & # 2735003

COORDINATES		
NO.	NORTH	EAST
1	505148.81	809266.47
2	505264.39	809196.25
3	505499.92	809325.17
4	505504.73	809336.00
5	505800.00	809306.77
6	505800.00	809900.00
7	506622.63	810120.47
8	507574.76	810584.61
9	507534.44	810719.42
10	507337.37	811320.89
11	507226.29	811675.24
12	506400.52	811531.82
13	505695.87	811387.42
14	505791.14	810577.24



**NOTE:**

- THIS AREA DESIGNATES A PRIVATE SEWAGE EASEMENT OF 10,000 SQUARE FEET AS REQUIRED BY THE MARYLAND STATE DEPARTMENT OF HEALTH AND MENTAL HYGIENE FOR INDIVIDUAL SEWAGE DISPOSAL. IMPROVEMENTS OF ANY NATURE IN THIS AREA ARE RESTRICTED UNTIL PUBLIC SEWER IS AVAILABLE. THESE EASEMENTS SHALL BECOME NULL AND VOID UPON CONNECTION TO A PUBLIC SEWER SYSTEM. THE COUNTY HEALTH OFFICER SHALL HAVE THE AUTHORITY TO GRANT VARIANCES FOR ENCROACHMENTS INTO THE PRIVATE SEWAGE EASEMENT. RECORDATION OF A MODIFIED SEWAGE EASEMENT SHALL NOT BE NECESSARY.
- THIS PROPERTY ZONED "R" PER OCTOBER 2, 1977 COMPREHENSIVE ZONING PLAN.
- SEE V. P. 80-83
- THE LOTS SHOWN HEREON COMPLIES WITH THE MINIMUM OWNERSHIP WIDTH AND LOT AREA AS REQUIRED BY THE MARYLAND STATE DEPARTMENT OF HEALTH AND MENTAL HYGIENE.
- LOT 2 NON-BUILDABLE UNTIL APPROVED BY THE HOWARD COUNTY HEALTH DEPARTMENT.
- FOR FLAG OR PIPESTEM LOTS, REFUSE COLLECTION, SNOW REMOVAL & ROAD MAINTENANCE ARE PROVIDED TO THE JUNCTION OF THE FLAG OR PIPESTEM & THE ROAD RIGHT-OF-WAY ONLY, & NOT ONTO THE FLAG OR PIPESTEM LOT DRIVEWAY.

**TABULATION**

- TOTAL NUMBER OF LOTS: 2
- TOTAL AREA OF LOTS: 62.9129 AC
- AREA OF ROAD DEDICATION: 0.1227 AC
- TOTAL AREA OF PLAT: 62.9956 AC

AREA DEDICATED TO HOWARD COUNTY FOR THE PURPOSE OF A PUBLIC ROAD.  
0.1227 AC

**APPROVED:** FOR PRIVATE WATER & PRIVATE SEWERAGE SYSTEMS.  
HOWARD COUNTY HEALTH DEPARTMENT

*David M. B... MD*  
COUNTY HEALTH OFFICER

**APPROVED:** HOWARD COUNTY OFFICE OF PLANNING & ZONING.  
*Thomas J. Har... 3-30-83*  
DIRECTOR

**APPROVED:** FOR STORM DRAINAGE SYSTEMS & PUBLIC WORKS. HOWARD COUNTY DEPT. OF PUBLIC WORKS.  
*Clay F. Newman 3-30-83*  
DIRECTOR

**SURVEYORS CERTIFICATE**

I HEREBY CERTIFY THAT THE FINAL PLAT SHOWN HEREON IS CORRECT; THAT IT IS A SUBDIVISION OF PART OF THE LANDS CONVEYED BY RICHARD C. CHAMBERS UNTO ARLIE W. BROADWATER AND MARY M. BROADWATER BY DEED DATED MARCH 5, 1942 AND RECORDED IN THE LAND RECORDS OF HOWARD COUNTY IN LIBER 173 FOLIO 558 AND THAT ALL MONUMENTS ARE IN PLACE OR WILL BE IN PLACE PRIOR TO THE ACCEPTANCE OF THE STREETS IN THE SUBDIVISION BY HOWARD COUNTY AS SHOWN, IN ACCORDANCE WITH THE ANNOTATED CODE OF MARYLAND, AS AMENDED.

*Walter Park*  
WALTER PARK REG. PROF. LAND SURVEYOR  
# 5539  
Mar 9, 1983  
DATE

**DEDICATION FOR INDIVIDUALS**

WE, ARLIE W. BROADWATER & MARY M. BROADWATER, OWNERS OF THE PROPERTY SHOWN AND DESCRIBED HEREON, HEREBY ADOPT THIS PLAN OF SUBDIVISION AND IN CONSIDERATION OF THE APPROVAL OF THIS FINAL PLAT BY THE OFFICE OF PLANNING AND ZONING, ESTABLISH THE MINIMUM BUILDING RESTRICTION LINES AND GRANT UNTO HOWARD COUNTY, MD, ITS SUCCESSORS AND ASSIGNS, (1) THE RIGHT TO LAY, CONSTRUCT AND MAINTAIN SEWERS, DRAINS, WATER PIPES AND OTHER MUNICIPAL UTILITIES AND SERVICES, IN AND UNDER ALL ROADS AND STREETS, RIGHT OF WAYS AND THE SPECIFIC EASEMENT AREAS SHOWN HEREON; (2) THE RIGHT TO REQUIRE DEDICATION FOR PUBLIC USE THE BEDS OF THE STREETS AND OR ROADS AND FLOODPLAINS AND OPEN SPACE WHERE APPLICABLE, AND FOR GAS AND OTHER VALUABLE CONSIDERATION, HEREBY GRANT THE RIGHT AND OPTION TO HOWARD COUNTY TO ACQUIRE THE FEE SIMPLE TITLE TO THE BEDS OF THE STREETS AND OR ROADS, AND FLOODPLAINS, STORM DRAINAGE FACILITIES AND OPEN SPACE WHERE APPLICABLE; (3) THE RIGHT TO REQUIRE DEDICATION OF WATERWAYS AND DRAINAGE EASEMENTS FOR THE SPECIFIC PURPOSE OF THEIR CONSTRUCTION, REPAIR AND MAINTENANCE; AND (4) THAT NO BUILDING OR SIMILAR STRUCTURE OF ANY KIND SHALL BE REJECTED ON OR OVER THE SAID EASEMENTS AND RIGHT OF WAYS. WITNESS OUR HANDS THIS MARCH 11, 1983.

*Archie W. Broadwater*  
ARLIE W. BROADWATER  
*Mary M. Broadwater*  
MARY M. BROADWATER  
*Walter Park 3/11/83*  
WITNESS DATE

RECORDED ON 3-31-83 AS PLAT NO 5387 AMONG THE LAND RECORDS OF HOWARD COUNTY, MARYLAND.

**FINAL PLAT**  
**BROADWATER FARMS**  
LOTS 1 AND 2  
5th ELECTION DISTRICT HOWARD COUNTY, MD  
SCALE 1"=200' MARCH 9, 1983  
TAX MAP 28 P. 69

**SURVEYORS**  
HUDKINS ASSOCIATES, INC.  
231 JOSEPH SQUARE  
COLUMBIA, MD 21044