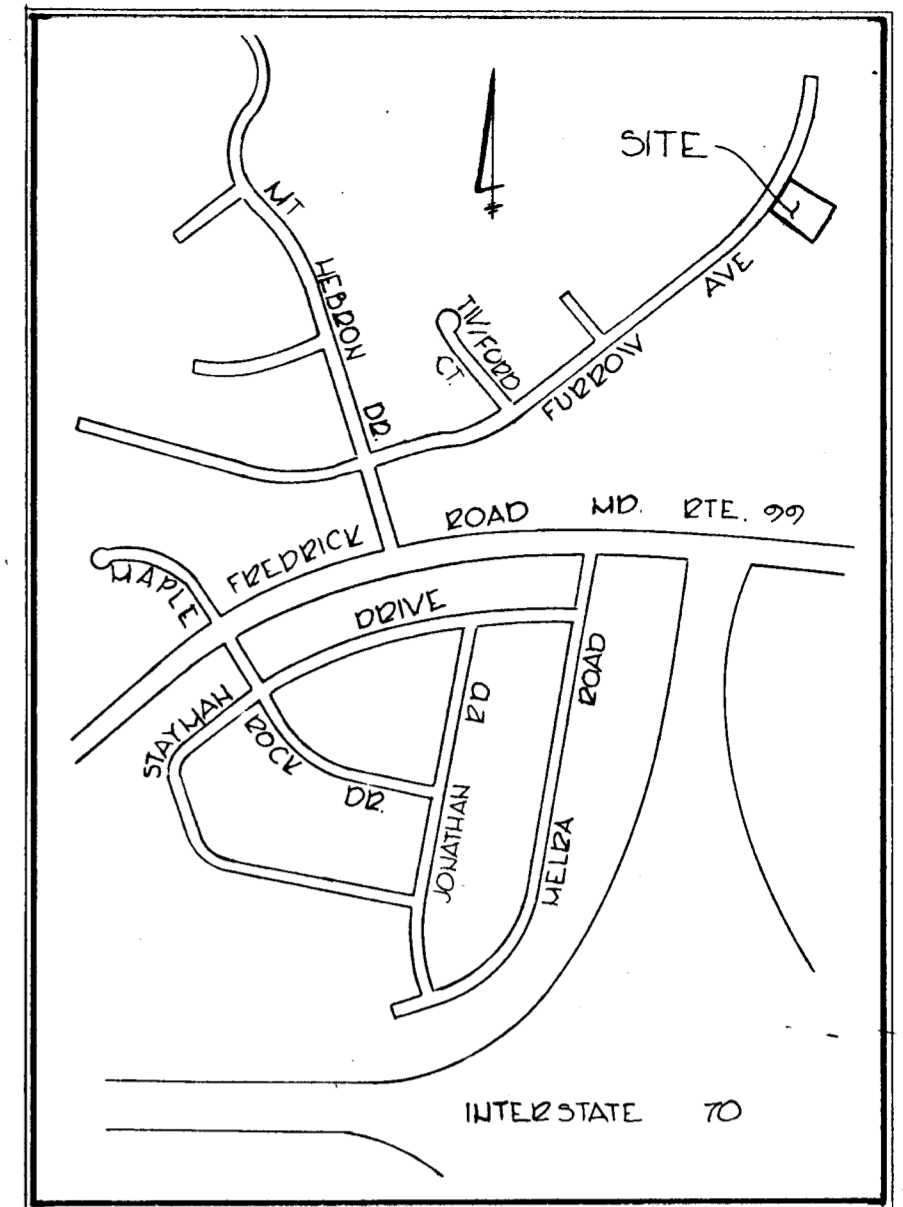
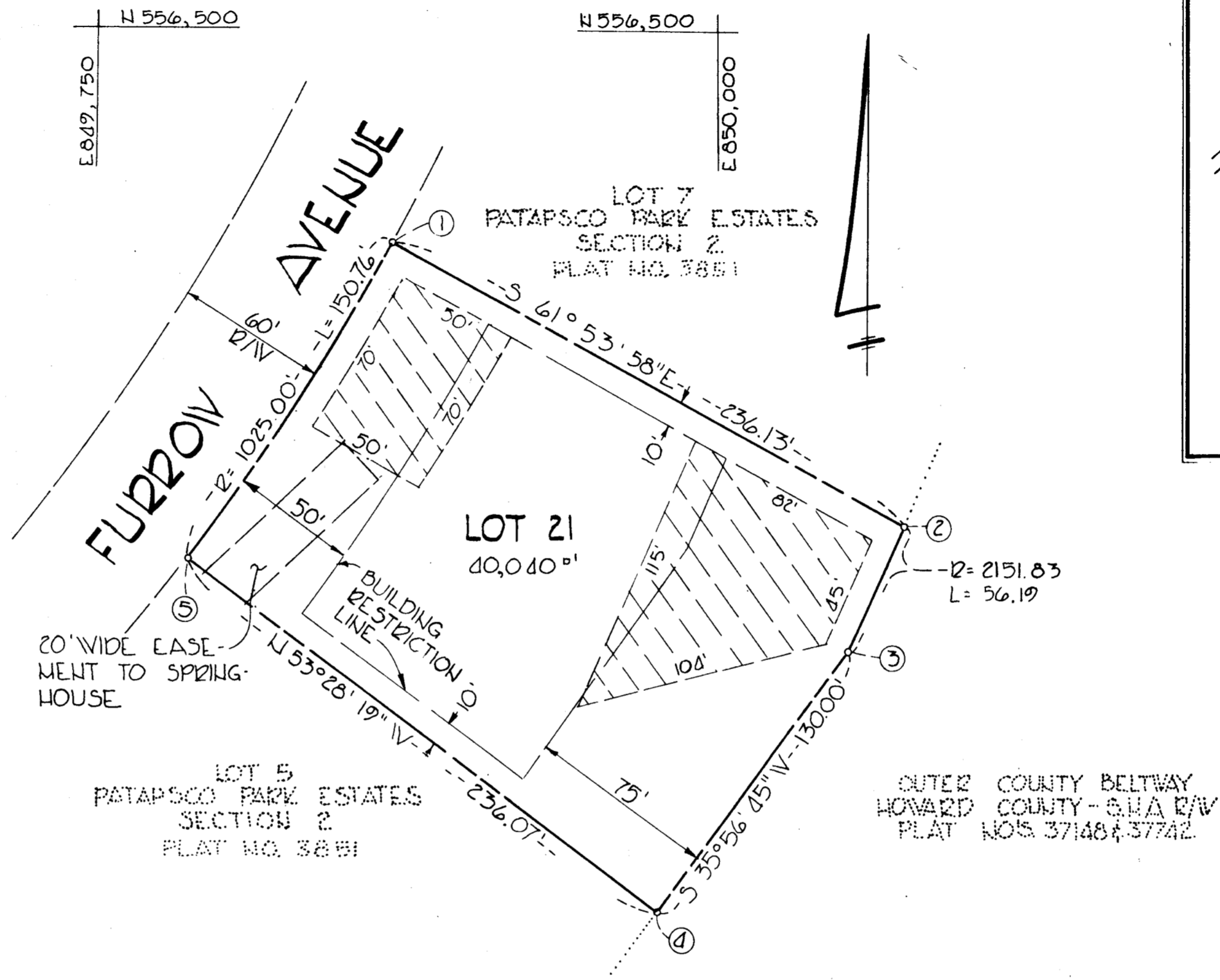


TABLE OF CURVE DATA					
NO-NO	RADIUS	LENGTH	TAN	Δ	CHD BEARING & DIST.
1-5	1025.00	150.76'	75.52'	08° 25' 39"	N 52° 18' 52" E - 150.63'
2-3	2151.83	56.19'	28.10'	01° 29' 46"	S 23° 08' 25" W - 58.02'

**NOTES**

1. THE LOT SHOWN HEREON COMPLY WITH MINIMUM OWNERSHIP WIDTH AND LOT AREA AS REQUIRED BY THE MARYLAND STATE DEPARTMENT OF HEALTH REGULATIONS.
2. THE MAINTENANCE OF ALL STORM DRAINAGE EASEMENTS SHALL BE THE RESPONSIBILITY OF THE PROPERTY OWNERS, ITS SUCCESSORS AND ASSIGNS.
3.  THIS AREA DESIGNATES A PRIVATE SEWAGE EASEMENT OF APPROXIMATELY 10,000 SQ FT AS REQUIRED BY THE MARYLAND STATE HEALTH DEPARTMENT FOR INDIVIDUAL SEWAGE DISPOSAL IMPROVEMENTS OF ANY NATURE IN THIS AREA ARE RESTRICTED UNTIL PUBLIC SEWAGE IS AVAILABLE AND SERVICING ANY RESIDENTIAL STRUCTURE CONSTRUCTED ON THIS BUILDING SITE. THIS EASEMENT SHALL BECOME NULL AND VOID UPON CONNECTION TO A PUBLIC SEWAGE SYSTEM.
4. COORDINATES SHOWN HEREON ARE BASED ON THE MARYLAND STATE GRID SYSTEM.
5. THE PURPOSE OF THIS PLAT IS TO REDESIGNATE THE PRIVATE SEWAGE EASEMENT.
6. CONNECTION SHALL BE MADE TO PUBLIC SEWER AS SOON AS IT IS AVAILABLE.
7. SUBJECT PROPERTY ZONED R-20 PER 10/3/77 COMPREHENSIVE ZONING.




**VICINITY MAP**

SCALE: 1" = 800'

COORDINATES		
NO	NORTH	EAST
1	536,664.94	849,869.14
2	536,553.72	850,077.43
3	536,502.37	850,054.63
4	536,397.13	849,978.32
5	536,537.64	849,788.62

OUTER COUNTY BELTWAY  
HOWARD COUNTY - S.U.A. R/W  
PLAT NOS 37148 & 37742

RECORDED PLAT 4613  
6-2-80 AMONGS THE PUBLIC RECORDS  
HOWARD COUNTY MD



**PURDUM & JESCHKE**  
CONSULTING ENGINEERS AND LAND SURVEYORS  
1023 N. Calvert Street  
Baltimore, Maryland 21202

OWNER & DEVELOPER  
DR HARINATH MEDA  
8414 IVY DRIVE  
ELLCOTT CITY, MD 21043

1. Total Number of Lots to be recorded	1
2. Total Area of Lots	40,040 sq. Ft.
3. Total Area of Roadways to be recorded including widening strips	0
4. Total Area of Subdivision to be recorded	40,040 sq. Ft.

APPROVED: For public water and private sewerage systems.  
Howard County Health Department.  
*William G. Basch II* 6-2-80  
County Health Officer Date

APPROVED: Howard County Office of Planning and Zoning.  
*William G. Basch II* 6-2-80  
Director Date

APPROVED: For storm drainage systems, public road, public water.  
Howard County Department of Public Works.  
*William G. Basch II* 6-2-80  
Director Date

**OWNER'S CERTIFICATE**

We, Harinath and Sukanya Meda, owners of the property shown and described hereon, hereby adopt this plan of subdivision, and in consideration of the approval of this final plat by the Office of Planning and Zoning, establish the minimum building restriction lines and grant unto Howard County, Maryland, its successors and assigns, (1) the right to lay, construct and maintain sewers, drains, water pipes and other municipal utilities and services, in and under all roads and street right-of-ways and the specific easement shown hereon; (2) the right to require dedication for public use the beds of the streets and/or roads, and floodplains, and open space where applicable and for good and other valuable consideration, hereby grant the right and option to Howard County to acquire the fee simple title to the bed of the street and/or roads and floodplains, storm drainage facilities and open space where applicable; and (3) the right to require dedication of waterways and drainage easements for the specific purpose of their construction, repair and maintenance; and (4) that no building or similar structure of any kind shall be erected on or over the said easements and rights-of-ways.

Witness our hands this 15th day of April 1980  
*Harinath Meda*  
Harinath Meda  
*Sukanya Meda*  
Sukanya Meda

**SURVEYOR'S CERTIFICATE**

I hereby certify that the Final Plat shown hereon is correct; that it is a subdivision of all of the property conveyed by Elaine C. Northrop to Harinath and Sukanya Meda by deed dated April 15, 1980 and recorded in the Land Records of Howard County in Liber 296 Folio 462 and that all monuments are in place, as shown, in accordance with the Annotated Code of Maryland as amended.

*William G. Basch II* 4/19/80  
WILLIAM G. BASCH II REG. NO. 8575 DATE

LOT 21, SECTION 2  
PATAPSCO PARK  
ESTATES  
A RESUBDIVISION OF  
LOT 6, SECTION 2  
TAX MAP 17 PARCEL 267  
SECOND ELECTION DISTRICT  
HOWARD COUNTY MARYLAND  
APRIL 9, 1980 SCALE: 1" = 50'