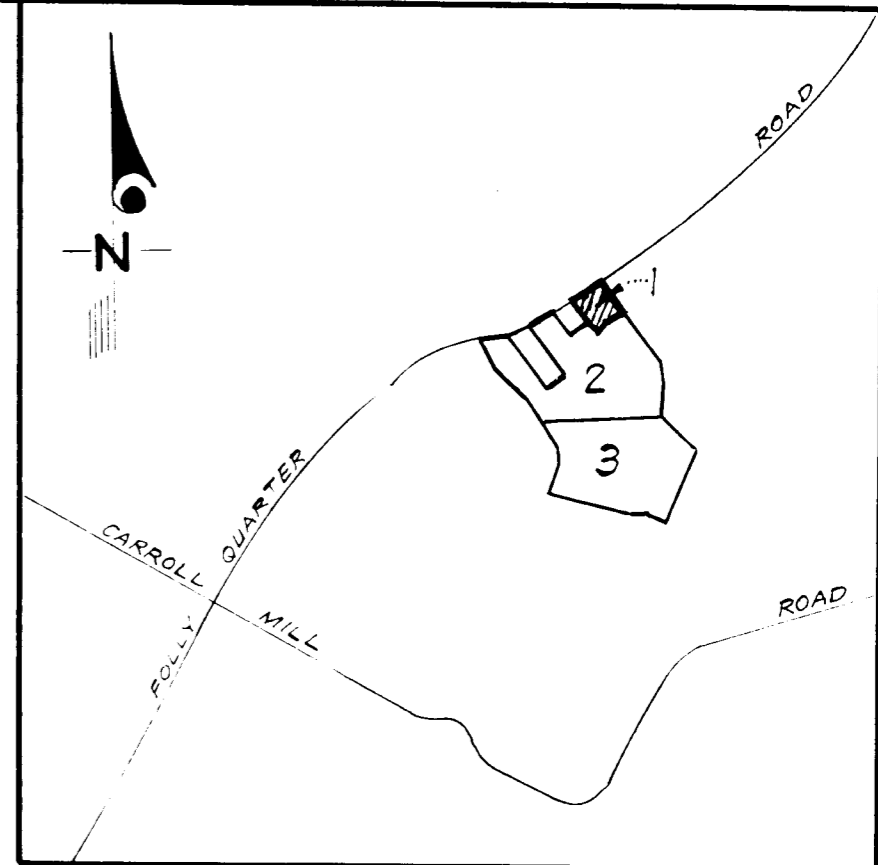
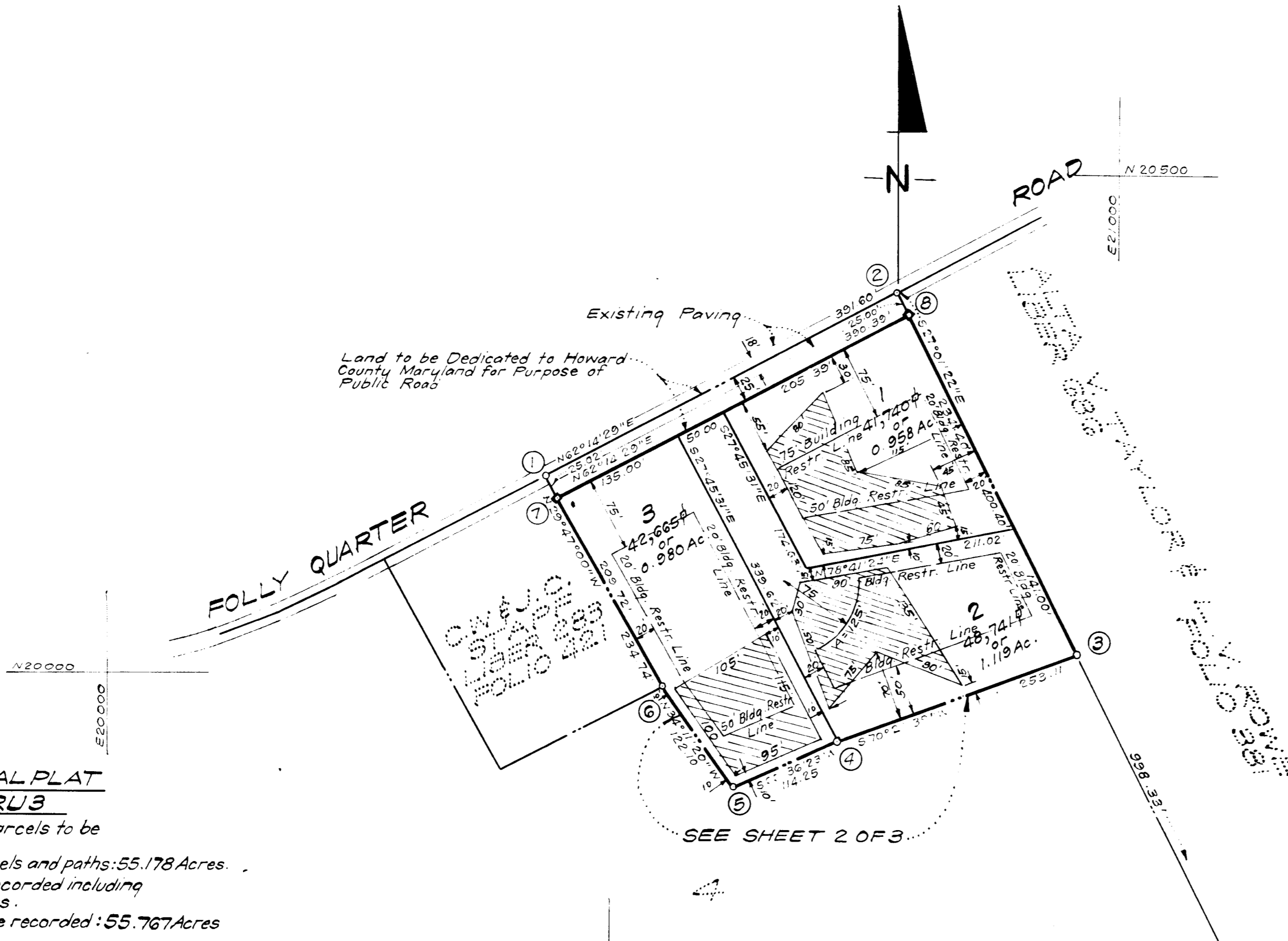


COORDINATE SCHEDULE		
NO.	NORTH	EAST
1	20 196 . 73	20 435 . 79
2	20 379 . 12	20 782 . 32
3	20 022 . 43	20 964 . 24
4	19 937 . 36	20 725 . 86
5	19 892 . 00	20 621 . 00
6	19 993 . 00	20 552 . 39
7	20 175 . 02	20 448 . 22
8	20 356 . 84	20 793 . 68



VICINITY MAP
SCALE: 1"=2000'



NOTES:

- Denotes 4"x4" Concrete Monuments
- This area designates a private sewage easement of approximately 10,000 square feet as required by the Maryland State Health Department for individual sewage disposal. Improvements of any nature in this area are restricted until public sewerage is available and servicing any residential structure constructed on these building sites. This easement shall become null and void upon connection to a public sewerage system.
- The origin of the coordinates shown hereon is assumed.

TABULATION OF FINAL PLAT SHEETS 1 THRU 3

- Total number of lots and/or parcels to be recorded: 4
- Total area of lots and/or parcels and paths: 55.178 Acres.
- Total area of roadways to be recorded including widening strips: 0.589 Acres.
- Total area of subdivision to be recorded: 55.767 Acres

TABULATION OF FINAL PLAT

- Total number of lots and/or parcels to be recorded this sheet: 3
- Total area of lots and/or parcels: 3.057 Acres.
- Total area of roadways to be recorded including widening strips: 0.224 Acres.
- Total area of subdivision to be recorded: 3.281 Acres.

APPROVED: FOR PRIVATE WATER & PRIVATE SEWERAGE SYSTEMS HOWARD CO. HEALTH DEPT.

COUNTY HEALTH OFFICER DATE

APPROVED: HOWARD COUNTY OFFICE OF PLANNING AND ZONING

DIRECTOR DATE

APPROVED: FOR STORM DRAINAGE SYSTEMS & PUBLIC ROADS HOWARD CO. DEPT. OF PUBLIC WORKS

DIRECTOR DATE

OWNER'S DEDICATION

I, Ronald R. Cameron, owner of the property shown and described hereon, hereby adopt this plan of subdivision, and in consideration of the approval of this Final Plat by the Office of Planning and Zoning, establish the minimum building restriction lines and grant unto Howard County, Maryland, its successors and assigns, (1) the right to lay, construct and maintain sewers, drains, water pipes and other municipal utilities and services, in and under all roads and street rights-of-way and the specific easement areas shown hereon; (2) dedicate to public use the beds of the streets and/or roads and floodplains and open space where applicable, and for One Dollar (\$1.00) consideration hereby grant the right and option to Howard County to acquire the fee simple title to the beds of the streets and/or roads and floodplains and open space where applicable; (3) that no buildings or similar structure of any kind shall be erected on or over the said easements and rights-of-way; and (4) it is further agreed that maintenance of all waterways, drainage easements and/or floodplains shown hereon are the responsibility of the property owner, its successors and assigns.

Witness my hand this 7TH day of July, 1977

Ronald R. Cameron

SURVEYOR'S CERTIFICATE

I hereby certify that the Final Plat shown hereon is correct; that it is a subdivision of part of the lands obtained by Ronald R. Cameron from Peter Van B. Thorpe and Patricia S. Thorpe, his wife, by deed dated December 10, 1975 and recorded among the Land Records of Howard County, Maryland in Liber 749 at Folio 671, and that all monuments are in place as shown, in accordance with the Annotated Code of Maryland, as amended.

7-7-77

Clark F. Neffrock

RECEIVED

NOV 1 1977

BUREAU OF ENGINEERING

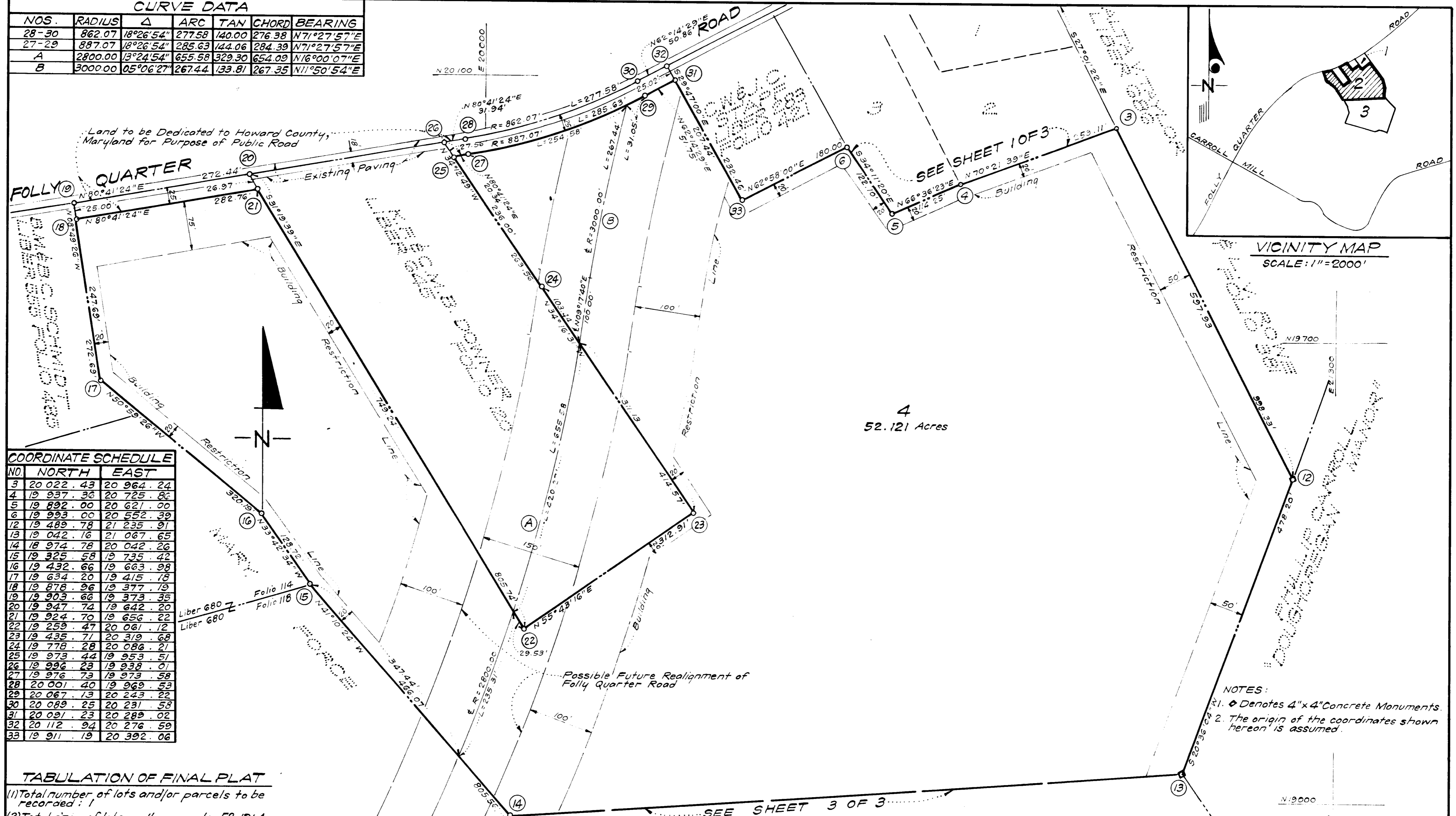
RECORDED AS PLAT 3237
On 10-3, 1977, Among The
Land Records Of Howard County, Maryland

CAMERON TRACT
LOTS 1 THRU 4
SECTION 1, AREA 1
SHEET 1 OF 3

3RD Election District, Howard County, Maryland
Scale: 1"=100' JULY, 1977

CLARK F. NEFFROCK & SACKETT
ENGINEERS, PLANNERS & SURVEYORS
3500 W. 11TH ST.
BETHESDA, MARYLAND 20814

CURVE DATA						
NOS.	RADIUS	Δ	ARC	TAN	CHORD	BEARING
28-30	862.07	18°26'54"	277.58	140.00	276.38	N71°27'57"E
27-29	887.07	18°26'54"	285.63	144.06	284.39	N71°27'57"E
A	2800.00	13°24'54"	655.58	329.30	654.09	N16°00'07"E
B	3000.00	05°06'27"	267.44	133.81	267.35	N11°50'54"E



COORDINATE SCHEDULE		
NO.	NORTH	EAST
3	20 022.43	20 964.24
4	19 937.36	20 725.86
5	19 892.00	20 621.00
6	19 993.00	20 552.39
12	19 489.78	21 235.91
13	19 042.16	21 067.65
14	18 974.78	20 042.26
15	19 325.58	19 735.42
16	19 432.66	19 663.98
17	19 634.20	19 415.18
18	19 878.96	19 377.19
19	19 903.66	19 373.35
20	19 947.74	19 642.20
21	19 924.70	19 656.22
22	19 259.47	20 061.12
23	19 435.71	20 319.68
24	19 778.28	20 086.21
25	19 973.44	19 953.51
26	19 996.23	19 938.01
27	19 976.73	19 973.58
28	20 001.40	19 969.53
29	20 067.13	20 243.22
30	20 089.25	20 231.58
31	20 091.23	20 289.02
32	20 112.94	20 276.59
33	19 911.19	20 392.06

TABULATION OF FINAL PLAT

(1) Total number of lots and/or parcels to be recorded: 1

(2) Total area of lots and/or parcels: 52.121 Acres

(3) Total area of roadways to be recorded including widening strips: 0.365 Acres

(4) Total area of subdivision to be recorded: 52.486 Acres

APPROVED: FOR PRIVATE WATER & PRIVATE SEWERAGE SYSTEMS HOWARD CO. HEALTH DEPT.

[Signature] 9-29-77
COUNTY HEALTH OFFICER DATE

APPROVED: HOWARD COUNTY OFFICE OF PLANNING AND ZONING

[Signature] _____ DATE

APPROVED: FOR STORM DRAINAGE SYSTEMS & PUBLIC ROADS HOWARD CO. DEPT. OF PUBLIC WORKS

[Signature] 7-28-77
DIRECTOR DATE

OWNER'S DEDICATION

I, Ronald R. Cameron, owner of the property shown and described hereon, hereby adopt this plan of subdivision, and in consideration of the approval of this Final Plat by the Office of Planning and Zoning, establish the minimum building restriction lines and grant unto Howard County, Maryland, its successors and assigns, (1) the right to lay, construct and maintain sewers, drains, water pipes and other municipal utilities and services, in and under all roads and street rights-of-way, and the specific easement areas shown hereon; (2) dedicate to public use the beds of the streets and/or roads and floodplains and open space where applicable; and for One Dollar (\$1.00) consideration hereby grant the right and option to Howard County to acquire the fee simple title to the beds of the streets and/or roads and floodplains and open space where applicable; (3) that no buildings or similar structure of any kind shall be erected on or over the said easements and rights-of-way; and (4) it is further agreed that maintenance of all waterways, drainage easements and/or floodplains shown hereon are the responsibility of the property owner, its successors and assigns.

Witness my hand this 7th day of July, 1977

[Signature] Kenneth Cameron
Witness

[Signature] Ronald R. Cameron
RONALD R. CAMERON

SURVEYOR'S CERTIFICATE

I hereby certify that the Final Plat shown hereon is correct; that it is a subdivision of part of the lands obtained by Ronald R. Cameron from Peter Van B. Thorpe and Patricia S. Thorpe, his wife, by deed dated December 10, 1975 and recorded among the Land Records of Howard County, Maryland in Liber 749 at Folio 67, and that all monuments are in place as shown, in accordance with the Annotated Code of Maryland, as amended.

[Signature] Donald B. Sackett
DONALD B. SACKETT
Registered Land Surveyor
Md. No. 6059

7-7-77
Date

RECORDED AS PLAT 3238

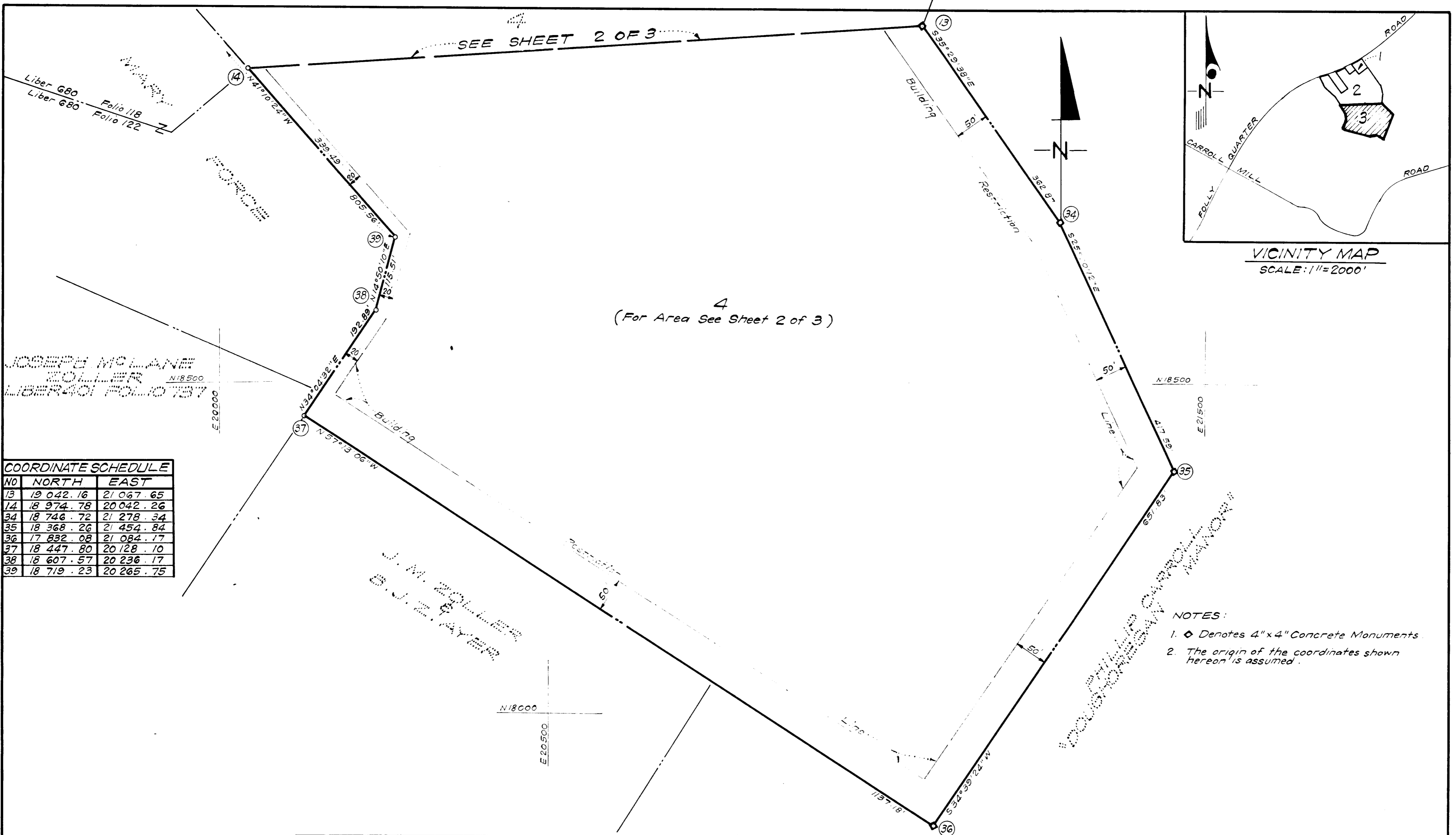
On 10/13, 1977, Among The Land Records Of Howard County, Maryland

CAMERON TRACT

LOTS 1 THRU 4
SECTION 1, AREA 1
SHEET 2 OF 3

3RD Election District, Howard County, Maryland
Scale: 1"=100' JULY, 1977

CLARK-FINEFROCK & SACKETT
ENGINEERS-PLANNERS-SURVEYORS
11315 LOCKWOOD DRIVE
SILVER SPRING, MD. 20904



COORDINATE SCHEDULE

NO	NORTH	EAST
13	19 042.16	21 067.65
14	18 974.78	20 042.26
34	18 746.72	21 278.34
35	18 368.26	21 454.84
36	17 832.08	21 084.17
37	18 447.80	20 128.10
38	18 607.57	20 236.17
39	18 719.23	20 265.75

- NOTES:**
1. ♦ Denotes 4" x 4" Concrete Monuments.
 2. The origin of the coordinates shown hereon is assumed.

OWNER'S DEDICATION

I, Ronald R. Cameron, owner of the property shown and described hereon, hereby adopt this plan of subdivision, and in consideration of the approval of this Final Plat by the Office of Planning and Zoning, establish the minimum building restriction lines and grant unto Howard County, Maryland, its successors and assigns, (1) the right to lay, construct and maintain sewers, drains, water pipes and other municipal utilities and services, in and under all roads and street rights-of-way and the specific easement areas shown hereon, (2) dedicate to public use the beds of the streets and/or roads and floodplains and open space where applicable, and for One Dollar (\$1.00) consideration hereby grant the right and option to Howard County to acquire the fee simple title to the beds of the streets and/or roads and floodplains and open space where applicable; (3) that no buildings or similar structures of any kind shall be erected on or over the said easements and rights-of-way; and (4) it is further agreed that maintenance of all waterways, drainage easements and/or floodplains shown hereon are the responsibility of the property owner its successors and assigns.

Witness my hand this 7th day of July, 1977

Kenneth Crossman *Ronald R. Cameron*
 Witness RONALD R. CAMERON

SURVEYOR'S CERTIFICATE

I hereby certify that the Final Plat shown hereon is correct; that it is a subdivision of part of the lands obtained by Ronald R. Cameron from Peter Van B. Thorpe and Patricia S. Thorpe, his wife, by deed dated December 10, 1975 and recorded among the Land Records of Howard County, Maryland in Liber 749 of Folio 671, and that all monuments are in place as shown, in accordance with the Annotated Code of Maryland, as amended.

Donald B. Sackett
 DONALD B. SACKETT
 Registered Land Surveyor
 No. 6052

7-7-77
 Date

RECORDED AS PLAT _____

On _____, 1977, Among The
 Land Records Of Howard County, Maryland

CAMERON TRACT
 LOTS 1 THRU 4
 SECTION 1, AREA 1
 SHEET 3 OF 3
 3rd Election District, Howard County, Maryland
 Scale: 1"=100' JULY, 1977

CLARK FINEPROCK & SACKETT
 ENGINEERS-PLANNERS-SURVEYORS
 11315 LOCKWOOD DRIVE
 SILVER SPRING, MD 20904

APPROVED: FOR PRIVATE WATER & PRIVATE
 SEWERAGE SYSTEMS HOWARD CO. HEALTH DEPT.

[Signature] 7-24-77
 COUNTY HEALTH OFFICER DATE

APPROVED: HOWARD COUNTY OFFICE OF
 PLANNING AND ZONING

[Signature] _____
 DIRECTOR DATE

APPROVED:
 FOR STORM DRAINAGE SYSTEMS & PUBLIC
 ROADS HOWARD CO. DEPT. OF PUBLIC WORKS

[Signature] _____
 DIRECTOR DATE