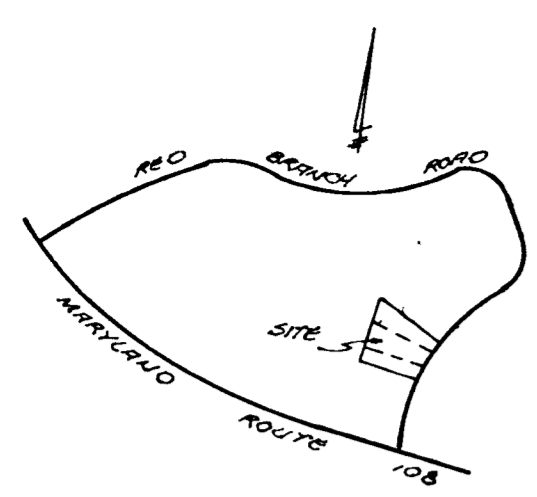
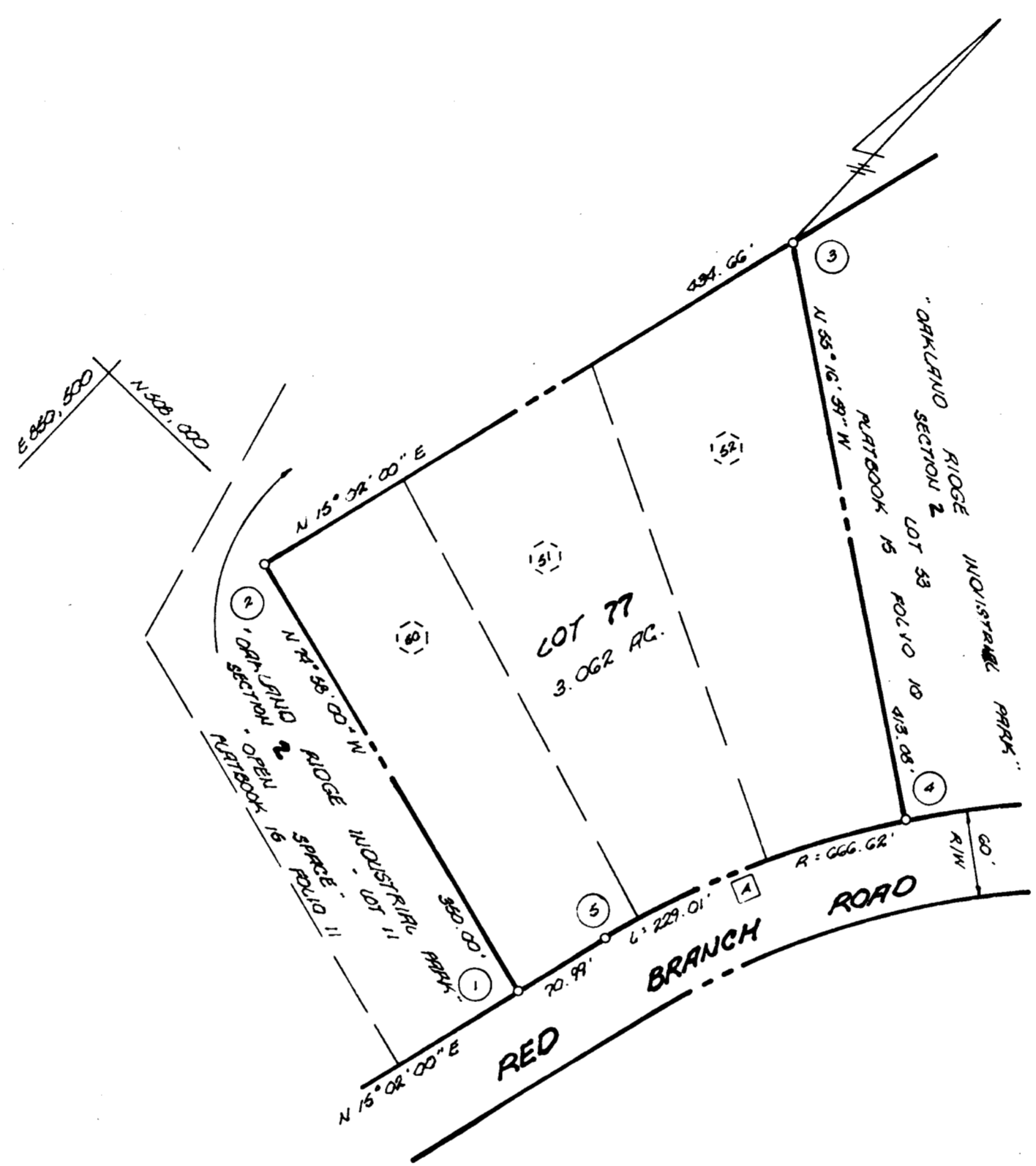


COORDINATES		
NO.	NORTH	EAST
1	807,859.60	851,013.52
2	807,297.39	850,678.29
3	808,400.77	850,788.03
4	808,124.92	851,127.57
5	807,268.16	851,031.74



VICINITY MAP
1" = 1200'

- NOTES:
1. TITLE REFERENCE: G84/MS
 2. TOTAL NO. OF LOTS: 1
 3. TOTAL AREA OF LOTS: 3.062 AC.
 4. COORDINATES SHOWN HEREON ARE BASED ON THE MARYLAND STATE GRID SYSTEM.



CURVE DATA						
NO.	R.	Δ	ARC	TAN.	CH.	L.C.B.
A	662.62	4°41'01"	229.01	115.44	229.90	N 84°52'31" E

NOTE:
THE PURPOSE OF THIS PLAN IS TO
COMBINE LOTS 50, 51, AND 52 INTO 1
LOT.

NOTE:
FOR BUILDING RESTRICTION LINE SEE FINAL
DEVELOPMENT PLAN PHASE 25.

RECEIVED

SEP 23 1974

BUREAU OF ENGINEERING

"OAKLAND RIDGE INDUSTRIAL PARK"
SECTION 2 - LOT NO. 77
A RESUBDIVISION OF LOT 50, 51, AND 52

2 ND ELECTION DISTRICT
HOWARD COUNTY, MARYLAND

DATE: 6/25/74
SCALE: 1"=100'

RECORDED IN PLAT BOOK 22 FOLIO 21
ON 7/27/74 AMONG THE LAND RECORDS OF
HOWARD COUNTY, MD.

APPROVED FOR PUBLIC WATER AND PUBLIC
SEWAGE SYSTEMS, HOWARD COUNTY
HEALTH DEPARTMENT.
[Signature] 9/3/74
COUNTY HEALTH OFFICER DATE

APPROVED: HOWARD COUNTY OFFICE OF
PLANNING AND ZONING
[Signature] 9-4-74
DIRECTOR DATE

APPROVED FOR PUBLIC WATER, PUBLIC SEWAGE
AND STORM DRAINAGE SYSTEMS
AND ROADS.
HOWARD COUNTY DEPARTMENT
OF PUBLIC WORKS.
[Signature] 8/27/74
DIRECTOR DATE

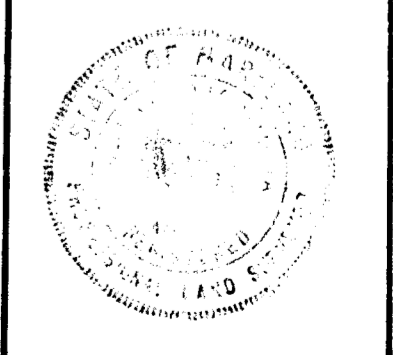
OWNER'S CERTIFICATE
I, NORMAN E. ROCKWELL, OWNER OF THE PROPERTY SHOWN AND
DESCRIBED HEREON, HEREBY ADOPT THIS PLAN OF SUBDIVISION; AND
IN CONSIDERATION OF THE APPROVAL OF THIS PLAN BY THE OFFICE OF
PLANNING AND ZONING ESTABLISH THE MINIMUM BUILDING RESTRICTION
LINES. ALL EASEMENTS OR RIGHTS OF WAY AFFECTING THE PROPERTY
ARE INCLUDED IN THIS PLAN OF SUBDIVISION. WITNESS MY HAND
THIS 2ND DAY OF JULY 1974.

[Signature] 2 July 74
NORMAN E. ROCKWELL DATE
[Signature] 2 July 74
WITNESS DATE

SURVEYOR'S CERTIFICATE
I HEREBY CERTIFY THAT THE FINAL PLAT SHOWN HEREON IS CORRECT; THAT IT IS A
SUBDIVISION OF PART OF THE LANDS CONVEYED BY THE OAKLAND RIDGE INDUSTRIAL
DEVELOPMENT CORPORATION TO NORMAN E. ROCKWELL DEED DATED MAY 31, 1974, AND RECORDED
IN THE LAND RECORDS OF HOWARD COUNTY, IN LIBER 684 OF FOLIO 185, AND THAT ALL MONUMENTS
ARE IN PLACE AS SHOWN, IN ACCORDANCE WITH THE ANNOTATED CODE OF MARYLAND, AS AMENDED.

[Signature] 7/27/74
DATE
[Signature]
PHILIP A. PEZZELLA

ENGINEERING
PLANNING
SURVEYING
BY:
**BOENDER
ASSOCIATES
INC.**
HOWARD CO., MD.



#64