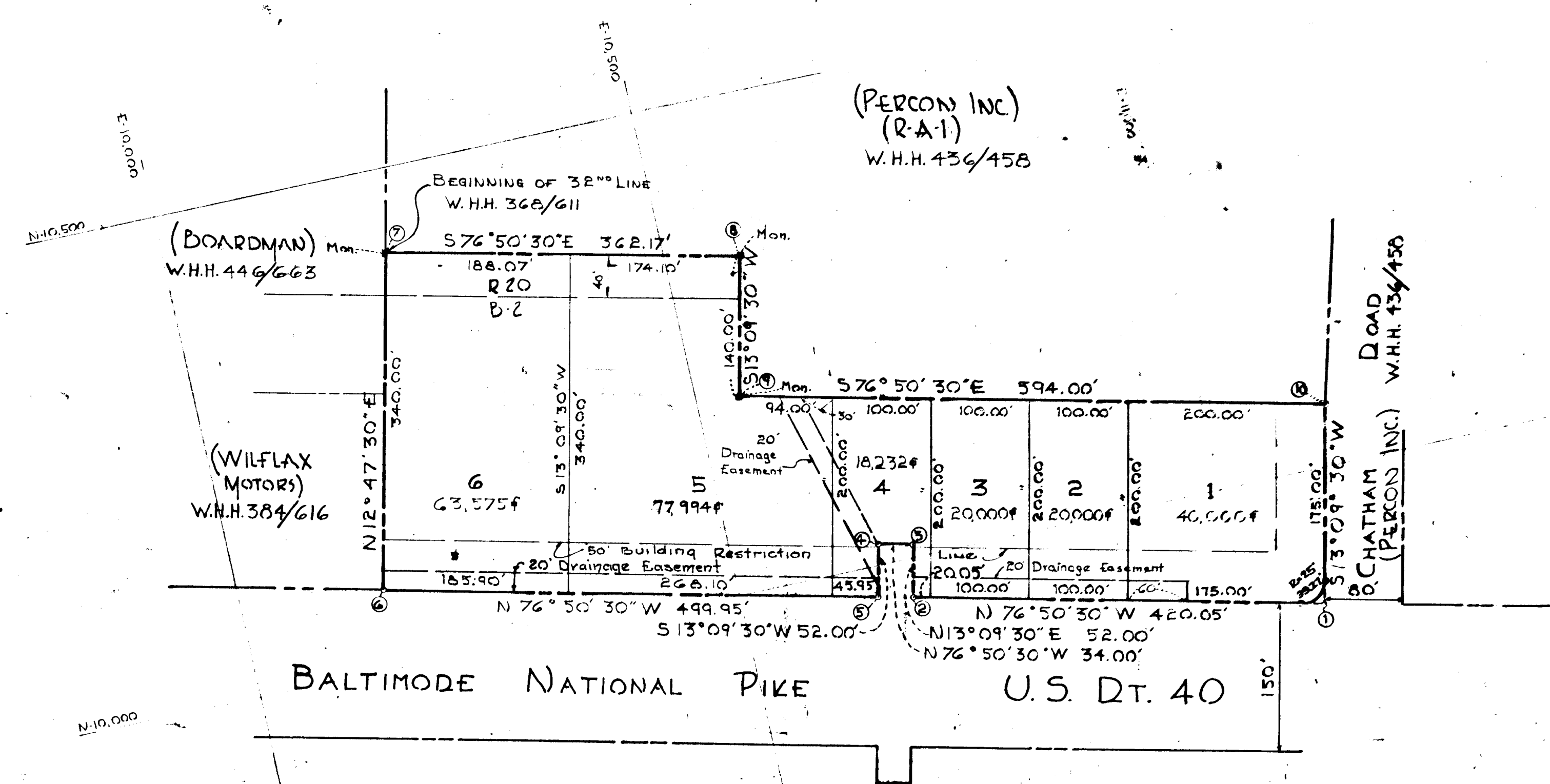


TABLE OF COORDINATES					
N ^o	NORTH	EAST	N ^o	NORTH	EAST
1	9868.49	11077.48	6	10085.62	10148.54
2	9964.09	10668.47	7	10417.22	10223.82
3	10014.72	10680.31	8	10334.77	10576.48
4	10022.46	10647.20	9	10198.45	10544.61
5	9971.81	10635.36	10	10062.96	11122.94

THE ORIGIN OF THE COORDINATES SHOWN HEREON IS ASSUMED.



BALTIMORE NATIONAL PIKE

U.S. DT. 40

TOTAL AREA: 5.276 AC ±
6 LOTS
ZONED B-2 & R-20

RECORDED PLAT BOOK 10 FOLIO 9d
ON August 17 1966 AMONG THE LAND RECORDS OF
HOWARD COUNTY, MD.

SUBDIVISION PLAT
OF THE

"RAMSBURG PROPERTY"

2nd ELECTION DISTRICT ~ HOWARD COUNTY, MARYLAND
13 JUNE 1966
22 JULY 1966
SCALE: 1"=100'

Lot 1 OWNED
DONALD D. STORN, ET AL.

Lots 2 to 6 OWNER & DEVELOPER
ALVA S. RAMSBURG JR., ET AL.
207 RAMSEY DRIVE
ELICOTT CITY, MARYLAND

*Approved for public water and sewer systems.

APPROVED: HOWARD COUNTY HEALTH DEPARTMENT
County Health Officer: *Thomas J. Storn* Date: *Aug 17 1966*

APPROVED: HOWARD COUNTY PLANNING COMMISSION
Director: *Thomas J. Storn, Jr.* Date: *Aug 16 1966*
Chairman: *Ralph A. Storn* Date: *Aug 1966*

APPROVED: HOWARD COUNTY ROADS DEPARTMENT
Roads Engineer: *Alan J. O'Neil* Date: *July 29 1966*

APPROVED: HOWARD COUNTY DEPARTMENT OF PUBLIC WORKS
Chief Engineer: *Al O'Neil* Date: *7-29-66*

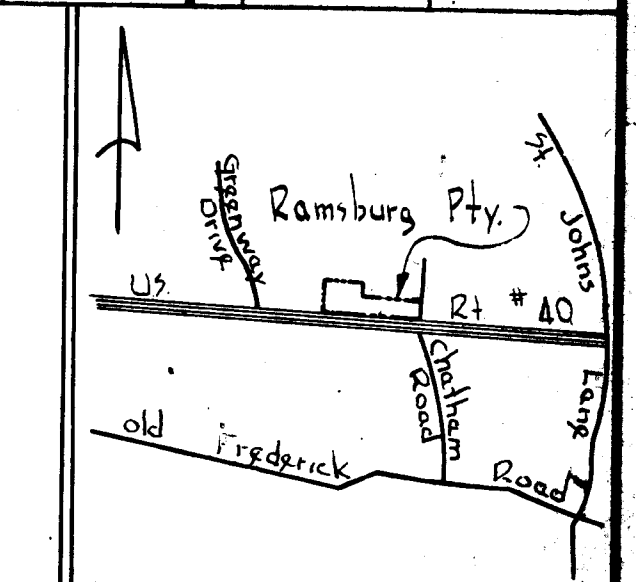
OWNERS CERTIFICATE:
We, H. Lee Ramsburg et al., owners of the property shown and described hereon, adopt this plan of subdivision and reserve the fee simple title to the beds of the streets and/or roads shown hereon, and in consideration of the approval of this plat by the Planning Commission of Howard County, Maryland, we for ourselves, our heirs, or assigns do hereby give and grant unto the Board of County Commissioners the right and option to acquire for the consideration of One Dollar, the fee simple title, to the beds of the streets and/or roads shown hereon within the period of five years from the date of the recording of this plat among the Land Records of Howard County, Maryland.
Witness our hands and seals this 14th day of June, 1966.
Alva S. Ramsburg Jr.
H. Lee Ramsburg
Lillian S. Ramsburg

ENGINEERS CERTIFICATE:
I, Curt A. H. Jeschke, hereby certify that the plan shown hereon is correct, that it is a subdivision of all of that land which by deed dated May 28, 1963 and recorded among the Land Records of Howard County, Maryland in Liber W.H.H. 436 at Folio 450 was granted and conveyed by H. Lee Ramsburg, et al. to Donald D. Storn, et al.; part of that land which by deed dated September 26, 1963 and recorded among the Land Records of Howard County, Maryland in Liber W.H.H. 410 at Folio 182 was granted and conveyed by T. Hunt Mayfield, Assignee to H. Lee Ramsburg, et al.; part of that land which by deed dated June 26, 1946 and recorded among the Land Records of Howard County, Maryland in Liber 190 at Folio 569 was granted and conveyed by Alva S. Ramsburg, et al. to H. Lee Ramsburg, et al., and that stones and/or monuments marked thereon are in place as shown.
I further certify that the requirements of Section 72-B, Article 17 of the Annotated Code of Maryland (as amended) as far as they relate to the making of this plat have been complied with.
Date: JUNE 14, 1966
Curt A. H. Jeschke
Reg. No. 2351

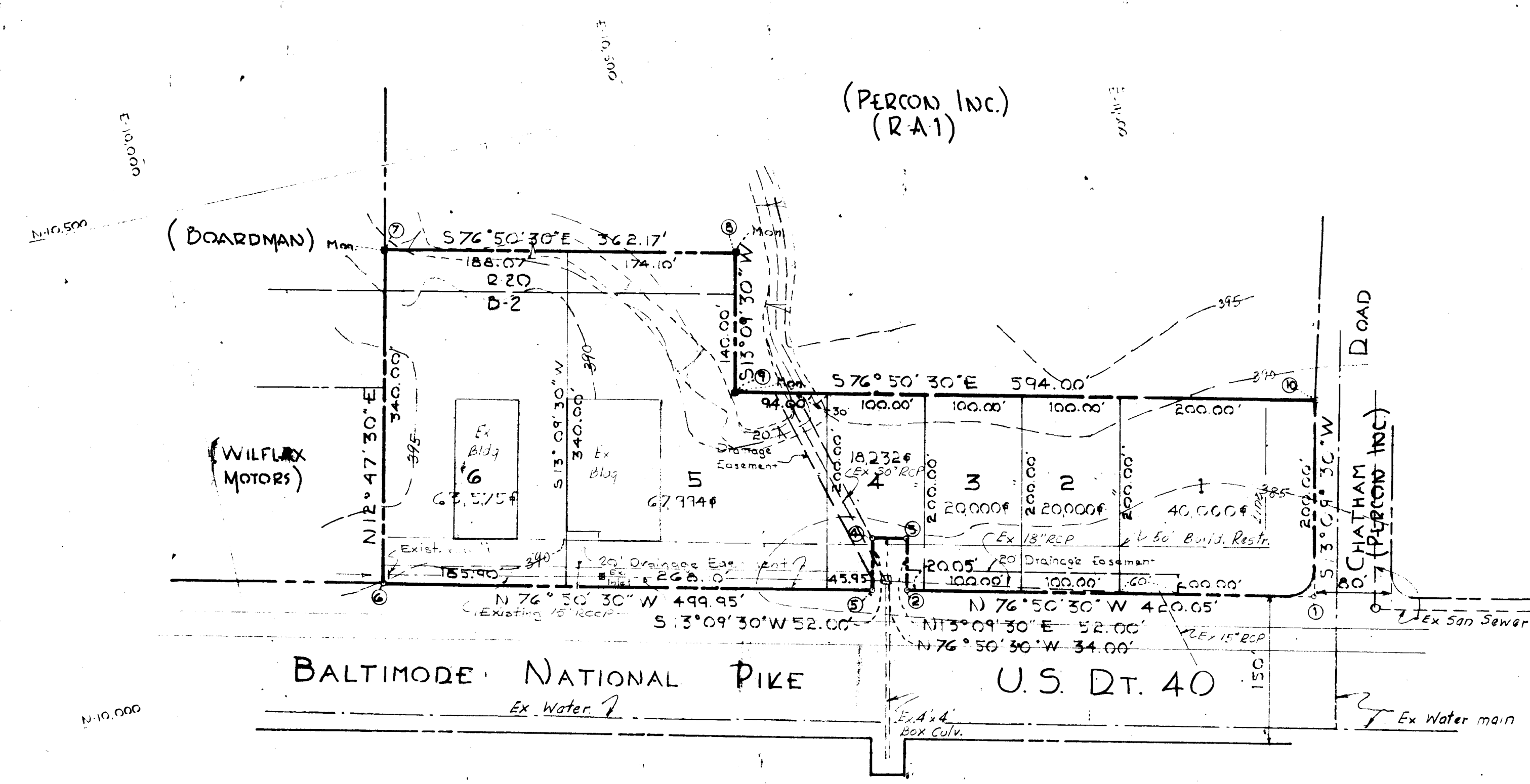
PURDUM
&
JESCHKE
ENGINEERS
24 PARK AVE.
ELICOTT CITY
MARYLAND

Note: The origin of the coordinates shown hereon is assumed.

TABLE OF COORDINATES					
N ^o	NORTH	EAST	N ^o	NORTH	EAST
1	9868.49	11077.48	6	10085.62	10148.54
2	9964.09	10668.47	7	10417.22	10223.82
3	10014.72	10680.31	8	10334.77	10576.48
4	10022.46	10647.20	9	10198.45	10344.61
5	9971.81	10635.36	10	10062.96	11122.94



Vicinity Map
Scale: 1" = 2000'



TOTAL AREA: 5.276 Ac.
6 LOTS
ZONED B2 & R-20

NOTE:
Sewer to be provided by
Developers agreement or Extension
by Metropolitan Commission. (Now
under study by Metro. Comm.)

TENTATIVE APPROVAL
PLANNING COMMISSION
OF HOWARD COUNTY
DATE JUL 13 1966

APPROVED FOR PUBLIC WATER & SEWER SYSTEMS
HOWARD COUNTY HEALTH DEPARTMENT

County Health Officer _____ Date _____

27 JUNE 1966 *Carl A. Jeschke*
Date _____ Reg. No. 2351

PURDUM & JESCHKE
ENGINEERS
24 PARK AVENUE
Ellicott City, Maryland

OWNER LOT 1
DONALD R. STIRN, ET AL.

Lots 2 to 6
OWNER & DEVELOPER
ALVA S. RAMSBURG JR., ET AL.
207 RAMSEY DRIVE
ELLICOTT CITY, MARYLAND

PRELIMINARY PLAN
OF THE
"RAMSBURG PROPERTY"
2ND ELECTION DISTRICT - HOWARD COUNTY, MARYLAND
13 JUNE 1966 SCALE: 1" = 100'
ADDITIONS JUNE 27, 1966
ADDITIONS 18 JULY 1966