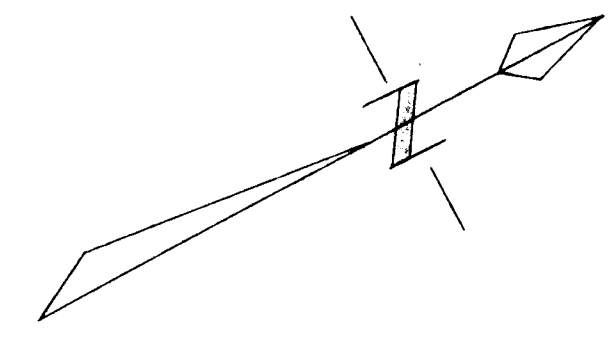


COORDINATES		
No	NORTH	EAST
1	22164.77	38569.16
2	22343.89	38705.33
3	22375.73	38729.54
4	22139.35	39040.47
5	22103.63	39021.37
6	21856.70	38889.36
7	22001.37	38784.10

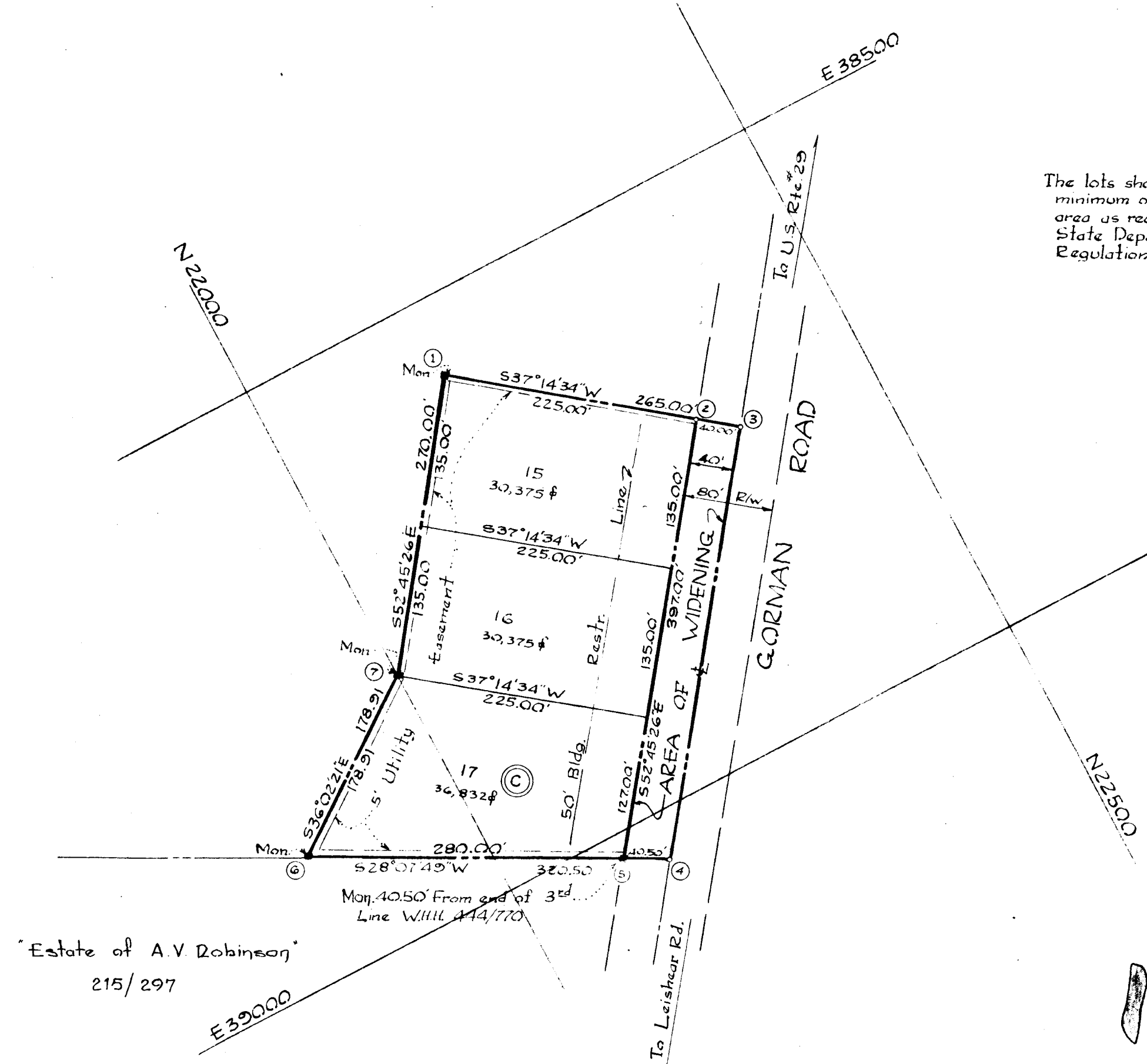
Note: The origin of the coordinates shown hereon is assumed.

The lots shown hereon comply with minimum ownership width and lot area as required by Maryland State Department of Health Regulations.



TOTAL AREA SHOWN THIS PLAT = 2.602 Ac.±

AREA OF WIDENING = 0.362 Ac.±



'Estate of A.V. Robinson'
215/297

WILLINGTON ESTATES

SECTION 1

6th ELECTION DISTRICT
5 NOVEMBER, 1965

HOWARD COUNTY, MD
Scale: 1"=100'

OWNER & DEVELOPER
MARTOWN INC.
2 E.D.#1 MONTGOMERY RD.
ELLICOTT CITY, MARYLAND

RECORDED PLAT BOOK 10 FOLIO 59
ON 11/30 1965 AMONG THE LAND RECORDS OF
HOWARD COUNTY, MD.

APPROVED: HOWARD COUNTY HEALTH DEPARTMENT	
<i>John H. ...</i> County Health Officer	11-24-65 Date
APPROVED: HOWARD COUNTY PLANNING COMMISSION	
<i>Wilma ...</i> Chairman	11-24-65 Date
<i>Thomas ...</i> Director	11-29-65 Date
APPROVED: HOWARD COUNTY HIGHWAY DEPARTMENT	
<i>Herman ...</i> Roads Engineer	11-29-65 Date
APPROVED: HOWARD COUNTY METROPOLITAN COMMISSION	
<i>W. O. ...</i> Chief Engineer	11-26-65 Date


OWNER'S CERTIFICATE:
We Martown Inc. owners of the property shown and described hereon, do adopt this plan of subdivision and reserve the fee simple title to the beds of the streets and/or roads shown hereon and in consideration of the approval of this plat by the Planning Commission of Howard County, we for ourselves, our heirs or assigns, do hereby give and grant unto the Board of County Commissioners the right and option to acquire for the consideration of one dollar the fee simple title to the beds of the streets and/or roads shown hereon within the period of five years from the date of the recording of this plat among the Land Records of Howard County, Maryland. - Witness our hands and seals this 10th Day of November 1965.

ENGINEERS CERTIFICATE:
I, Curt A.H. Jeschke, hereby certify that the plan shown hereon is correct, that it is a subdivision of all that land which by deed dated October 27, 1965 and recorded among the Land Records of Howard County, Maryland in Liber W.H.H. 444 of folio No 770 was granted and conveyed by Robert M. Goodman & J. Robert Sherwood, Executors of the estate of Arthur V. Robinson, deceased and A. Marguerite Robinson, widow; to Martown, Inc., and that pipes or monuments marked thus* are in place as shown.
I further certify that the requirements of section 72B Article 17 of the Annotated Code of Maryland (as amended) as far as they relate to the making of this plat have been complied with.

Joseph Martellini
RESIDENT

9 NOVEMBER 1965 *Curt A.H. Jeschke*
E.I.G. No. 7351

PURDUM & JESCHKE
~ ENGINEERS ~
24 PARK AVENUE
ELLICOTT CITY, MARYLAND



66.