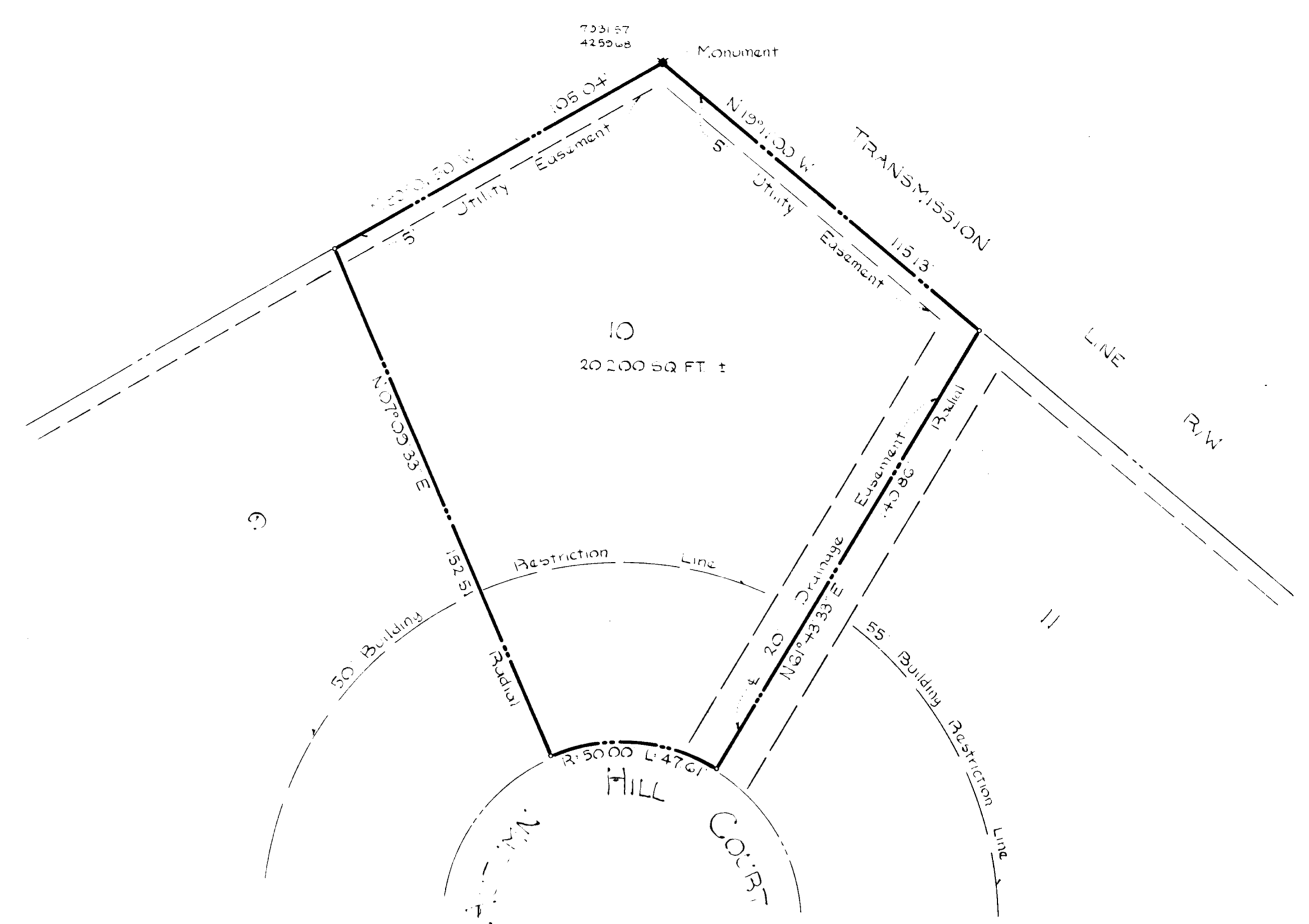
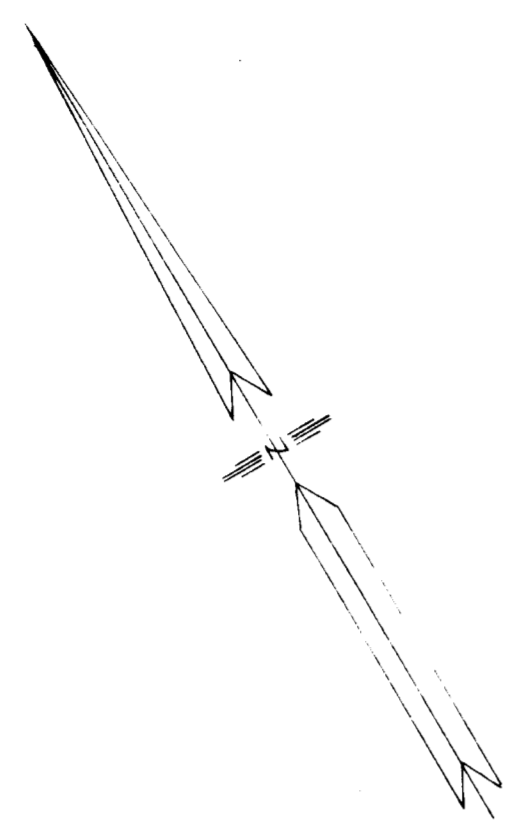


NOTE: THE OWNERS OF THE COORDINATES SHOWN HEREON IS ASSUMED



RECORDED 9 F 83
MAY 26 64
HOWARD COUNTY, MD

PLAT SHOWING RESUBDIVISION OF LOT N° 10
SECTION TWO
"AUTUMN - HILL"

(AS SHOWN ON PLAT OF SECTION TWO - AUTUMN HILL - PLAT BOOK 9 - FOLIO 22)
SECOND ELECTION DISTRICT HOWARD COUNTY - MARYLAND
MAY 14 1964 SCALE 1" = 30'

OWNER & DEVELOPER
SEBRING, INC.
302 LORENTREE ROAD ELLICOTT CITY, MARYLAND

RB 9 F 83


NOTE: THE PURPOSE OF THIS PLAT IS TO CHANGE THE BUILDING RESTRICTION LINE ON LOT N° 10 FROM 55 TO 50

APPROVED HOWARD COUNTY PLANNING COMMISSION	
<i>William M. Lauer</i> Chairman	5-20-64 Date
<i>Thomas L. Harris Jr.</i> Director	5-22-64 Date
APPROVED HOWARD COUNTY HIGHWAYS DEPARTMENT	
<i>Herman S. O'Neill</i> Roads Engineer	5-22-64 Date
APPROVED HOWARD COUNTY METROPOLITAN COMMISSION	
<i>Euseby Nelson</i> Chief Engineer	5-25-64 Date

OWNER'S CERTIFICATE:
We, Sebring, Inc., owner of the property shown and described hereon adopt this plan of subdivision and reserve the fee simple title to the beds of the streets and/or roads shown hereon and in consideration of the plat by the Planning Commission of Howard County, we for ourselves our heirs or assigns do hereby give and grant unto the Board of County Commissioners the right and option to acquire for the consideration of One Dollar, the fee simple title to the beds of the streets and/or roads shown hereon within the period of five years from the date of the recording of this plat among the Land Records of Howard County, Maryland.
Witness our hands and seals this 14th day of May, 1964.
Rufus H. Wilson
PRESIDENT

ENGINEER'S CERTIFICATE:
I, Curt A. M. Daschke, hereby certify that the plan shown hereon is correct, that it is a subdivision of a part of the land which by deed dated August 30, 1962 and recorded among the Land Records of Howard County, Maryland, in Liber W.M. 300 at folio 130, was granted and conveyed by Maple Lawn, Inc. to Sebring, Inc., and also a part of that land which by deed dated August 30, 1962 and recorded among the Land Records of Howard County, Maryland, in Liber W.M. 300 at folio 130, was granted and conveyed by Ronald F. Vane et ux to Sebring, Inc., and that pipes or monuments are in place as shown.
Further certify that the requirements of Section 72 B, Article 27 of the Annotated Code of Maryland (as amended) as far as they relate to the making of this plat have been complied with.
Curt A. M. Daschke
MAY 14 1964
No. 235

PURDUM & JESCHKE
ENGINEERS
24 PARK AVENUE
ELLICOTT CITY, MARYLAND



Active