

Whiteacre Road 2

Stray current tests were conducted at the intersection of Whiteacre Road and Stevens Forest Road, approximately 30 feet east from the Colonial pipelines. A map and a photograph of the location are shown below in Figure 87 and Figure 88, respectively. Measured stray currents indicate a maximum peak-to-peak potential shift of 2.22 volts on the north-south axis.

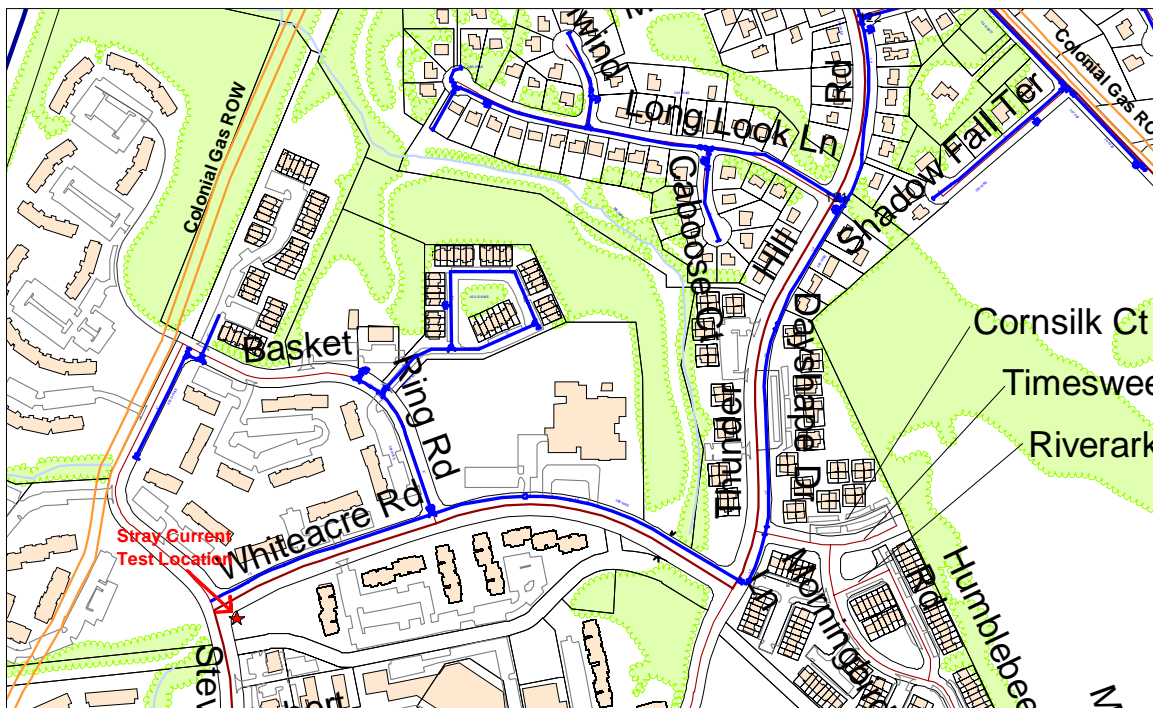
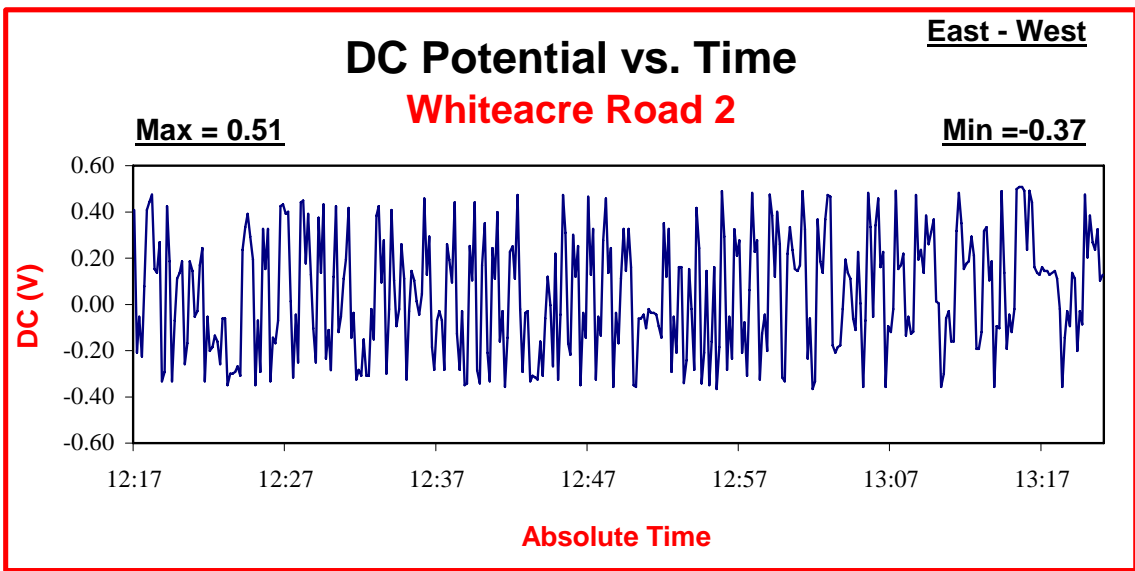
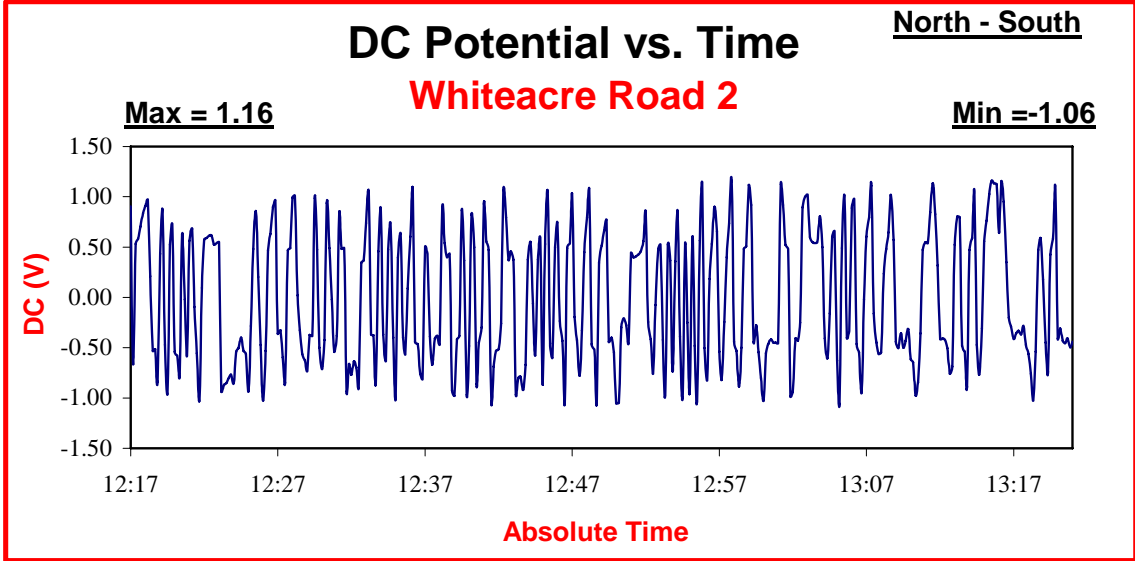


Figure 87 – Stray current test location Whiteacre Road 2



Figure 88 – Measuring stray currents at the location Whiteacre Road 2



Location:	Whiteacre Road & Stevens Forest Road	
GPS Location:	N 39° 12.675', W 76° 50.867'	
	North-South	East-West
Date:	10/13/2006	10/13/2006
Time:	12:17:25	12:17:25
Maximum (V):	1.16	0.51
Minimum (V):	-1.06	-0.37
DC Potential Shifts (V):	2.22	0.88