

### Long Look Lane 1

Stray current tests were conducted at the intersection of Long Look Lane and Highwind Court, approximately 1130 feet east from the Colonial pipelines. A map and a photograph of the location are shown below in Figure 81 and Figure 82, respectively. Measured stray currents indicate a maximum peak-to-peak potential shift of 0.47 volts on the north-south axis.

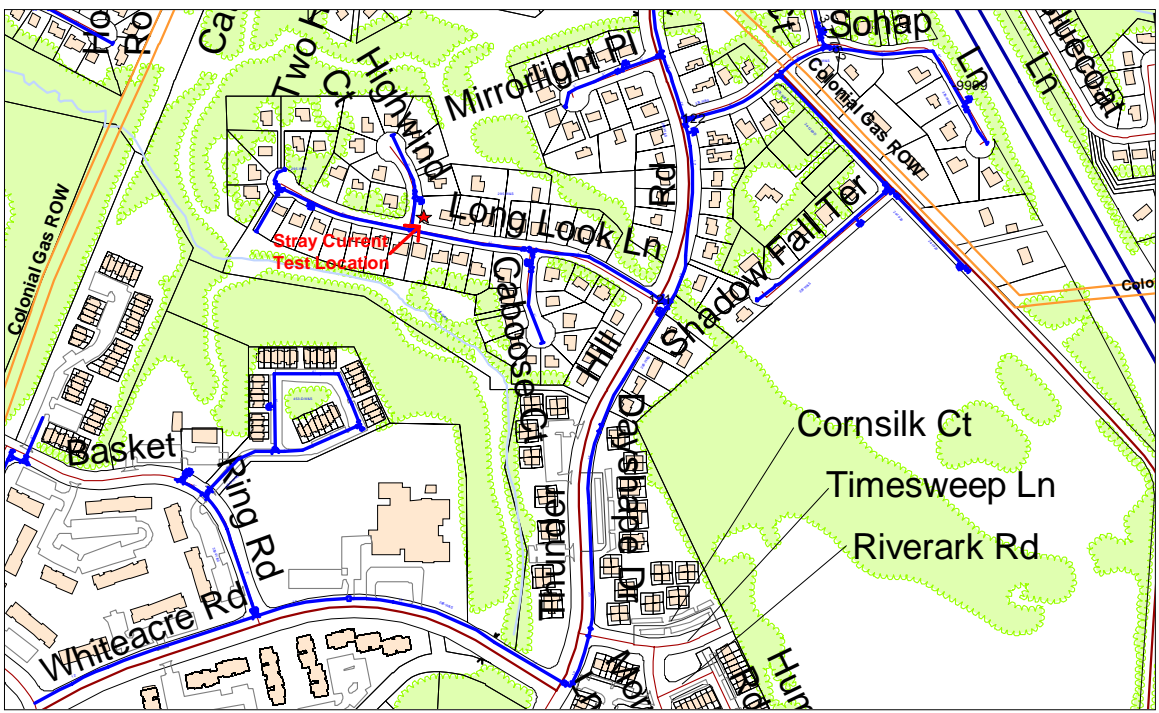
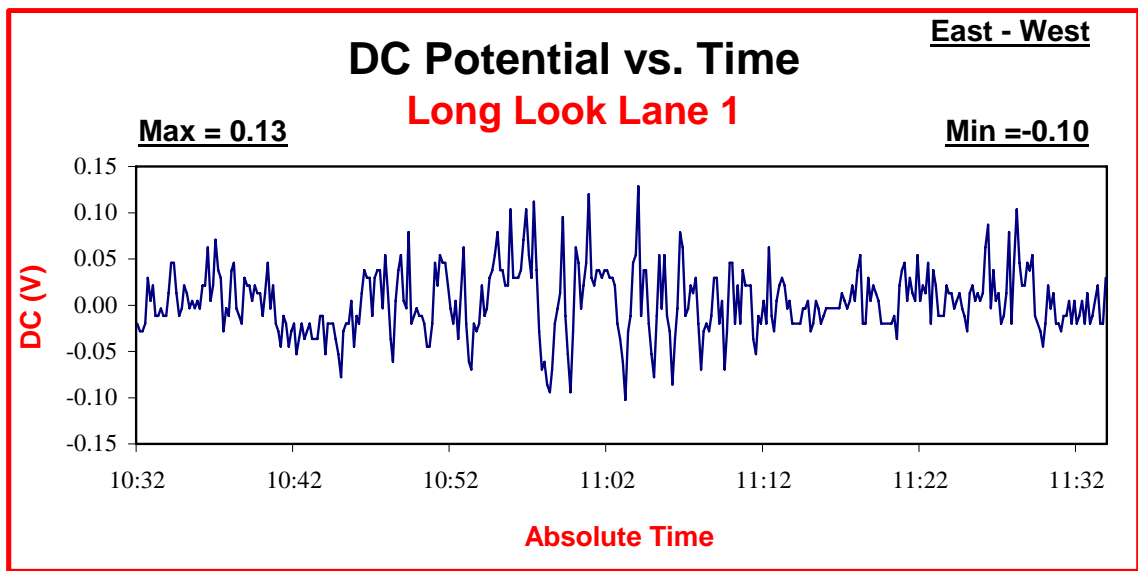
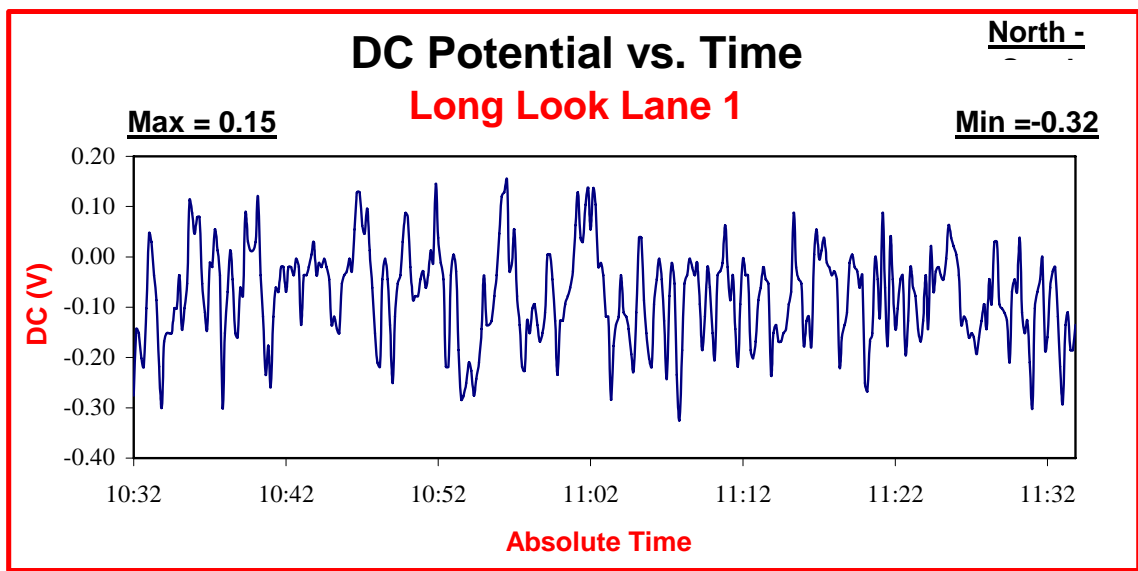


Figure 81 – Stray current test location Long Look Lane 1



Figure 82 – Measuring stray currents at the location Long Look Lane 1



<b>Location:</b>	Longlook Lane & Highwind Court	
<b>GPS Location:</b>	N 39° 12.963', W 76° 50.619'	
	<b>North-South</b>	<b>East-West</b>
<b>Date:</b>	10/12/2006	10/12/2006
<b>Time:</b>	10:32:13	10:32:13
<b>Maximum (V):</b>	0.15	0.13
<b>Minimum (V):</b>	-0.32	-0.10
<b>DC Potential Shifts (V):</b>	0.47	0.23